U. S. DEPARTMENT OF COMMERCE
CHARLES SAWYER, *Secretary*

WEATHER BUREAU
F. W. REICHELDERFER, *Chief*

TECHNICAL PAPER NO. 16

Maximum 24-Hour Precipitation in the United States

Prepared by
ARTHUR H. JENNINGS

HYDROMETEOROLOGICAL SECTION
HYDROLOGIC SERVICES DIVISION
IN COOPERATION WITH U. S. DEPARTMENT OF THE ARMY, CORPS OF ENGINEERS

WASHINGTON, D. C.
JANUARY 1952

For sale by the Superintendent of Documents, U. S. Government Printing Office, Washington 25, D. C. - Price $1.25

CONTENTS

		Page
Text		1
Acknowledgments		4
Tables		
1-48.	A table for each state listing for each month the 3 greatest 24-hour amounts of precipitation with name of station and date of occurrence. Arranged alphabetically by states.	5-52
49.	List of 1950 amounts which exceeded those in tables 1-48.	53
50-91.	Monthly maximum 24-hour precipitation for the United States by sections as follows:	70-284

Table		Page
50	Alabama	70
51	Arizona	74
52	Arkansas	79
53	California	83
54	Colorado	99
55	Florida	105
56	Georgia	109
57	Idaho	113
58	Illinois	117
59	Indiana	121
60	Iowa	124
61	Kansas	129
62	Kentucky	134
63	Louisiana	138
64	Maryland & D.C. Delaware	142
65	Michigan	145
66	Minnesota	150
67	Mississippi	154
68	Missouri	157
69	Montana	162
70	Nebraska	168
71	Nevada	174
72	New England Connecticut Maine	177
72	New England (cont.) Massachusetts New Hampshire Rhode Island Vermont	177
73	New Jersey	183
74	New Mexico	185
75	New York	192
76	North Carolina	201
77	North Dakota	206
78	Ohio	209
79	Oklahoma	214
80	Oregon	219
81	Pennsylvania	226
82	South Carolina	234
83	South Dakota	237
84	Tennessee	241
85	Texas	247
86	Utah	258
87	Virginia	263
88	Washington	266
89	West Virginia	272
90	Wisconsin	277
91	Wyoming	281

FIGURES

		Page
1-12.	A chart for each month showing greatest 24-hour amount for each climatological division as outlined on chart.	57-68
13.	Chart showing greatest 24-hour amount and month of occurrence for each climatological division as outlined on chart.	69

MAXIMUM 24-HOUR PRECIPITATION IN THE UNITED STATES

Arthur H. Jennings,
Hydrometeorological Section

The tables and charts of maximum observed 24-hour precipitation amounts are presented to meet the frequent requests for information on maximum amounts at various localities and to satisfy the increasing demand for data concerning the monthly variation of maximum amounts.

The data are limited to records from United States Weather Bureau first-order, cooperative, and special stations, and from stations maintained by other agencies and private companies that were published in Climatological Data and the Hydrologic Bulletin. Since the average density of these regularly maintained stations is only about one per 275 square miles, it is to be expected that values higher than any of those given here have occurred over areas between the stations. An example of such a value is 34.50 inches at Smethport, Pa., on July 17-18, 1942, measured by a special survey party sent into the area soon after the heavy rain fell; in contrast to which the greatest 24-hour amount for Pennsylvania in Table 36 is 10.42. This, and other examples, are listed in an article by the author[1].

Although some amounts tabulated are the result of continuous 24-hour precipitation, many maximum amounts, especially in the summer season, are caused by one or more periods of high-intensity thunderstorm rainfall.

No distinction is made in the tables between rain and snow or other

---

[1] JENNINGS, A.H., World's Greatest Observed Point Rainfalls, Mon. Wea. Rev. vol. 78, January 1950, p. 4-5.

forms of precipitation. The amounts given are water equivalents.

Station locations. In tables 50 through 91 the names of the active stations, their counties, latitudes and longitudes, and elevations are those given in Climatological Data, Annual Summary for 1949. Names formerly used for many stations are listed in the 1948 Annual Summary. Discontinued stations are marked with an asterisk; the names and locations are those at the time of closing.

Length of record. The tabulations extend through 1949. Only stations having 10 or more years of record are included in the tables. The number of years of record given is that used in determining the maximum 24-hour amounts. In the early years at cooperative stations, the rain was not measured each day. Often the measurement was not made until after a period of rain lasting two or three days. These early records could not be included in the 24-hour-precipitation analysis.

Date of amount. In cases for which the date of occurrence is known, that date is given. In many cases, however, only the date of entry on the record is known, it being impossible to determine whether or not the precipitation actually fell on that day. In such cases, the date of entry is given. When the same amount was recorded on more than one date, the date of the most recent occurrence is given.

Recording gages. Stations having recording gages are indicated by the letter "R" following the station name. In cases where part but not all of the record is determined from a recording gage, a number next to the "R" indicates the number of years the station was equipped with a recording gage immediately prior to 1950. Intermittent recorder periods are indicated by superscripts and are explained in reference notes at the end of the table for the State.

Accuracy. In most instances, except for recording gage stations, the amounts tabulated are the maximum observed amounts for the 24-hour period between observation times, rather than true 24-hour maxima. At many of the stations, the times of the beginning and ending of rain were used to infer that both the amounts of two consecutive observations fell within a 24-hour period. Consequently, the two amounts in such cases were combined to give the 24-hour total. Examination of the original records revealed that some cooperative observers made a special effort to note beginnings and endings of unusual rains. A space was provided on the original record for entry of the maximum 24-hour amounts for each month. When unusual, high-intensity, short-period rain was falling at observation time, the measurement was sometimes made after the regular time, when the rain ended, thus obtaining the maximum 24-hour amount for the daily entry.

Number of stations. Altogether 7,355 stations, each with at least 10 years of record, are listed in the tables. Of the 5,946 stations active in December 1949, 1,505 were recording gage stations.

Greatest amounts for States. Tables 1 through 48 list the three greatest amounts for each State for each month, with the station and date of occurrence. As in tables 50 to 91, these amounts are for stations with at least 10-year records through 1949. However, where greater amounts occurred at stations with records of less than 10 years, a footnote is made to that effect. Amounts occurring in 1950 that exceeded those in tables 1 through 48 are listed in table 49.

Charts (Figures 1-13). Figures 1-12 are monthly charts indicating the greatest 24-hour amount for each climatological division as outlined on the map. In areas of rough topography the amount is much less

representative of the entire division. The name and location of each station are given. Figure 13 shows, for each climatological division, the maximum amount, its location, and the month of occurrence. The climatological divisions are those used by W. F. McDonald[1], except for slight revisions in Iowa, Indiana, and Pennsylvania. The divisions will also be found either in Climatological Data or in U.S. Weather Bureau Bulletin W, 1930, "Climatic Summary of the United States."

Acknowledgments. The project was initiated by R. K. Linsley and A. L. Shands. The various Section Centers submitted to the Hydrometeorological Section tabulations of maximum 24-hour amounts for periods beginning with the earliest records suitable for the purpose and ending with the late 1940's. Where necessary, these tabulations were extended through 1949, and hydrologic stations and discontinued stations were added. Data for many discontinued stations were obtained from cards prepared by a C.W.A. project which tabulated maximum 24-hour precipitation through 1932. Tables for Arizona, Idaho, Nevada, and Utah were prepared for publication by E. E. Krueck and R. E. Miller of the Cooperative Studies Section. All other tables and the charts were prepared for publication by D. O. Hackett, J. L. Keister, J. T. Moran, W. J. Moyer and others in the Hydrometeorological Section under the direction of A. H. Jennings. Mrs. L. K. Rubin edited the text and C. S. Gladden drafted the charts.

---

[1] MCDONALD, W. F., "Average Precipitation in the United States", U.S. Dept. of Commerce, Weather Bureau, Washington: Nov. 1944.

Table 1
ALABAMA

Three greatest 24-hour precipitation amounts for each month for stations with 10 years or more of record

Amount (inches)		Date	Amount (inches)		Date
January			**July**		
9.98	Montgomery	5/1892	13.30	Seven Hills	16/1931
8.51	Millry	5/1932	12.70	Alaga	8/1916
7.80	River Falls	19/1943	12.50	Roberts Dale	5/1916
February			**August**		
9.50	Union Springs	27/1902	12.00	Daphne	15/1901
9.00	Brewton	11/1894	9.90	Marion	10/1898
7.60	Bay Minette	13/1927	9.62	Citronelle	15/1901
March			**September**		
20.00	Elba	15/1929	17.46	Robertsdale	28/1917
14.14	Coffee Springs	14/1929	12.75	Fairhope	20/1926
13.40	Ozark	14/1929	12.61	Brewton	20/1926
April			**October**		
11.08[a]	Coffee Springs	22/1928	9.10	Bay Minette	17/1923
10.00	Livingston	17/1900	8.45	Robertsdale	17/1923
9.00	Clanton	8/1938	8.37[b]	Mobile WB City	17/1937
May			**November**		
9.50	Greensboro	13/1903	11.20	Frisco City	9/1943
8.50	Childersburg	12/1945	10.35	Millry	20/1934
7.28	Eufaula	21/1932	10.12	Primrose Farm	28/1948
June			**December**		
12.98	Mobile WB City	26/1900	10.55	Ashville	28/1942
12.40	Thomasville	4/1928	10.15	Lock No. 2	28/1942
9.56	Lay Dam	13/1942	10.05	Centreville	28/1942

[a]12.65 on April 16, 1900 at Eutaw. (4-year record)
[b]10.60 on October 17, 1937, at former Airport 4 1/2 miles SW of Mobile. (5-year record)

Table 2
Arizona

Three greatest 24-hour precipitation amounts for each month for stations with 10 years or more of record

Amount (inches)		Date	Amount (inches)		Date
January			**July**		
5.95	Pinal Ranch	9/1905	5.00	Wickieup	3/1934
4.44	Natural Bridge	16/1897	4.98	Phoenix	1/1911
4.24	Prescott WBO	7/1876	4.50	Casa Grande	25/1936
February			**August**		
4.71	Jerome	7/1937	5.40	Casa Grande Ruins	1/1906
4.55	Pinal Ranch	3/1908	5.29	Pinal Ranch	6/1918
3.81	Prescott WBO	7/1937	5.05	Crown King	6/1918
March			**September**		
5.53	Junipine	3/1938	5.12	Childs	12/1927
4.30	Pinal Ranch	10/1912	5.05	Hereford	27/1926
4.00	Ashdale R.S.	4/1923	4.90	Natural Bridge	9/1916
April			**October**		
3.51	Crown King	14/1941	4.69	Pinal Ranch	3/1895
3.50	Ashdale R.S.	5/1926	4.30	Crown King	5/1916
3.40	Prescott WBO	17/1917	3.87	Pinedale	11/1947
May			**November**		
2.40	Spring Valley	8/1922	4.90	Paradise	23/1919
2.00	Parker	11/1904	4.28	Prescott WBO	27/1919
1.90	Ashdale R.S.	6/1930	4.03	Childs	27/1919
June			**December**		
5.50	Walnut Cr. R.S.	28/1927	5.03	Crown King	12/1926
3.23	Miami	27/1922	4.30	Oracle	10/1923
2.80	Reno R.S.	28/1927	4.20	Junipine	22/1945

Table 3
Arkansas

Three greatest 24-hour precipitation amounts for each month for stations with 10 years or more of record

Amount (inches)		Date	Amount (inches)		Date
January			**July**		
9.89	Green Mountain	24/1949	7.90	Camden	30/1902
8.30	Warren	22/1906	7.45	St. Francis	4/1937
8.00	Fulton	22/1938	7.13	Crossett	26/1933
February			**August**		
6.00	Bee Branch	7/1894	10.03	Grannis	28/1947
5.56	Fort Smith	10/1884	8.00[a]	Calico Rock	10/1913
5.32	Pine Bluff	15/1939	7.80	Arkadelphia	14/1914
March			**September**		
9.00	Huttig	11/1927	8.92	Grannis	12/1933
7.30	Yancopin	12/1927	7.81	Lakefarm	28/1906
7.01	Oden	29/1945	7.70	Fordyce	23/1914
April			**October**		
11.40	Story	21/1927	9.29	Texarkana	10/1926
11.00	Jessieville	20/1927	8.50	Bee Branch	5/1910
9.58	Little Rock	8/1913	7.55	Amity	10/1926
May			**November**		
9.01	Hot Springs	14/1923	7.73	Marvell	17/1906
8.84	Pine Bluff	4/1905	6.47	Hot Springs	19/1907
8.63	Higden	22/1927	6.17	Yancopin	5/1925
June			**December**		
12.00	Arkadelphia	28/1905	7.00	Dutton	13/1927
8.58	Fort Smith	9/1945	6.66	Lakefarm	12/1892
7.75	Hope	11/1945	6.63	Ozark	13/1927

[a] 9.50 on Aug. 28, 1947 at Cove. (less than 10-year record)

Table 4
California

Three greatest 24-hour precipitation amounts for each month for stations with 10 years or more of record

Amount (inches)		Date	Amount (inches)		Date
January			**July**		
26.12	Hoegees Camp	22/1943	7.10	Campo	18/1922
22.32	Opids Camp	22/1943	5.01	Squirrel Inn 2	18/1922
20.00	Glenn Ranch	22/1943	4.74	Crescent City	27/1947
February			**August**		
14.01	Opids Camp	21/1944	11.50	Campo	12/1891
14.00	East Pine Flat	21/1944	3.80	Seven Oaks	7/1938
12.81	Cuyamaca	16/1927	3.67	Amago	24/1935
March			**September**		
15.06	Big Bear Lake	3/1938	9.02	Mount Wilson	25/1939
14.92	Opids Camp	2/1938	8.76	Camp Baldy	25/1939
13.95	Hoegees Camp	2/1938	8.75	Wrights	11/1918
April			**October**		
11.18	Opids Camp	4/1926	6.83[b]	The Geysers	29/1945
9.05	Squirrel Inn 2	5/1926	6.80	Upper Mattole	31/1934
7.50	Raywood Flats	5/1926	6.75	Avalon	22/1941
May			**November**		
12.00	LaPorte	18/1911	10.15	Helen Mine	18/1920
8.93	Kennett	10/1915	9.30	Upper Mattole	29/1932
5.69	Mount Wilson	21/1921	9.06	Camp Baldy	11/1944
June			**December**		
4.87[a]	Crescent City	7/1920	12.05	Arroyo Seco RS	20/1921
4.16	Kennett	7/1914	11.60	Brush Creek RS	11/1937
3.80	Delta	1/1899	11.00	Mount Wilson	19/1921

[a] 5.48 on June 1, 1947 at Lakeshore (3-year record)
[b] 8.99 on October 13, 1908 at Monumental (6-year record)

Table 5
Colorado

Three greatest 24-hour precipitation amounts for each month for stations with 10 years or more of record

Amount (inches)		Date	Amount (inches)		Date
January			**July**		
4.72	Crested Butte	17/1895	6.20	Rocky Ford	8/1893
4.00	La Veta Pass	25/1948	4.80	Boulder	31/1919
3.80	Wolf Creek Pass	23/1943	4.76	Sedgwick	9/1944
February			**August**		
4.80	Silver Lake	28/1949	7.00	Cope	10/1930
3.65	Crested Butte	18/1897	6.35	Cheyenne Wells	27/1946
2.95	Ft. Lewis	20/1891	4.50	Kit Carson	21/1896
March			**September**		
3.77	Rico	22/1897	5.84	Branson	1/1942
3.50	Kit Carson	14/1892	5.35	Waterdale	3/1938
3.37	Cucharas Camps	20/1918	4.80	Long Branch	1/1942
April			**October**		
7.50	Rugh Ranch	15/1921	8.05	Gladstone	5/1911
6.60	Wray	27/1947	5.95	Eads	19/1908
5.20	North Lake	11/1896	4.80	Peetz	2/1930
May			**November**		
6.53	Denver	21/1876	3.85	Julesburg	4/1922
6.00	Box Elder	20/1904	3.70	Palisade Lake	27/1919
4.62	Longmont	30/1896	3.60	Bloom	19/1930
June			**December**		
5.50	Springfield	4/1932	5.77	Pikes Peak	6/1892
5.14	Fremont Exp. Sta.	3/1921	4.00	Limon	5/1913
5.10	Arriba	9/1946	3.97	Rugh Ranch	5/1913

Table 6
Connecticut

Three greatest 24-hour precipitation amounts for each month for stations with 10 years or more of record

Amount (inches)		Date	Amount (inches)		Date
January			**July**		
4.10	Danbury	25/1938	10.95	Bridgeport	29/1905
3.58	Collinsville	15/1940	7.00	New Haven	23/1876
3.53	Canton	22/1910	6.82	Hartford	13/1897
February			**August**		
6.66	New London	12/1886	8.73	New Haven	8/1874
4.65	Lake Konomoc	12/1886	4.68	East Hartland	25/1928
4.13	New Haven	22/1878	4.58	Norwalk	22/1937
March			**September**		
5.72	Norwalk	2/1914	6.70	Hartford	15/1938
4.78	New Haven	26/1876	6.69	New Haven	4/1878
4.40	Falls Village	5/1920	6.50	Lake Konomoc	15/1938
April			**October**		
5.90	New Haven	3/1876	5.19	Hartford	23/1923
5.00	Waterbury	21/1901	5.19	New Haven	20/1906
4.93	Middletown	21/1901	5.16	New London	18/1932
May			**November**		
5.23	Mt. Carmel	31/1940	4.52	[a]East Hartland	14/1937
4.92	Storrs	31/1940	4.50	Storrs	4/1927
4.66	Canton	19/1900	4.29	Waterbury	28/1889
June			**December**		
7.50	New Haven	12/1936	6.17	Barkhamstead	31/1948
6.15	Cream Hill	16/1932	5.67	West Hartland	31/1948
5.97	New London	25/1884	5.20	Waterbury	31/1948

[a]4.85 on November 27, 1889 at Shelton (2-year record)

Table 7
Delaware

Three greatest 24-hour precipitation amounts for each month for stations with 10 years or more of record

Amount (inches)		Date	Amount (inches)		Date
January			**July**		
3.81	Milford	23/1935	6.54	Milford	14/1926
3.45	Millsboro	2/1925	5.11	Bridgeville	22/1946
2.86	Wilmington	2/1936	4.52	Dover	24/1938
February			**August**		
3.75	Millsboro	4/1920	7.42	Dover	13/1919
3.70	Bridgeville	6/1896	7.20	Milford	13/1919
3.28	Wilmington	5/1896	6.34	Bridgeville	21/1933
March			**September**		
3.64	Bridgeville	29/1942	7.27	Bridgeville	6/1935
3.38	Newark	4/1906	6.65	Millsboro	6/1935
3.36	Milford	21/1918	6.40	Milford	6/1935
April			**October**		
3.88	Delaware City	28/1923	5.47	Bridgeville	20/1910
3.35	Dover	27/1928	3.68	Delaware City	16/1942
2.91	Millsboro	9/1902	3.35	Millsboro	6/1899
May			**November**		
5.40	Dover	29/1948	3.80	Millsboro	17/1935
4.34	Newark	20/1894	3.35	Wilmington	17/1935
4.05	Milford	30/1908	3.13	Bridgeville	15/1892
June			**December**		
7.22[a]	Wilmington	27/1938	2.70	Wilmington	4/1927
4.56	Bridgeville	26/1906	2.60	Delaware City	13/1941
3.96	Dover	28/1943	2.53	Millsboro	28/1945

[a]7.83 on June 26, 1938 at Odessa (5-year record)

Table 8
FLORIDA

Three greatest 24-hour precipitation amounts for each month for stations with 10 years or more of record

Amount (inches)		Date	Amount (inches)		Date
	January			**July**	
8.16[a]	Pensacola	1/1936	16.01	Bonifay	7/1916
7.83	Chipley	1/1942	12.01[b]	Palm Beach	31/1933
7.55	Davie	24/1925	12.00	Rockwell	2/1909
	February			**August**	
9.30	St. Augustine	2/1920	15.45	St. Petersburg	2/1915
7.42	Pensacola	15/1942	12.50	Hilliard	28/1911
6.05	Ft. Myers Arpt.	15/1899	12.20	Vernon	31/1937
	March			**September**	
9.80	Niceville	31/1948	13.71	La Belle	17/1947
9.04	Miami	14/1919	12.93	Quincy Exp.Sta.	15/1924
8.93	Madison	31/1948	12.50	Clermont	26/1894
	April			**October**	
15.23	Palm Beach Arpt.	17/1942	23.22	New Smyrna	10/1924
12.95	Hypoluxo	17/1942	17.07	Pensacola	4/1934
12.58	Miami Arpt.	16/1942	13.54	Key West	30/1933
	May			**November**	
9.36	Miami	31/1930	15.10	Miami	30/1925
9.06	Jacksonville	13/1903	14.96	Vernon	23/1907
8.76	Jupiter	30/1897	14.08	Miami No. 2	2/1925
	June			**December**	
14.10	Davenport	29/1938	8.76	Cedar Key	3/1902
13.32	Cedar Key	1/1901	7.78	Coconut Grove	1/1925
13.12	St. Leo	15/1934	6.84	Madison	21/1925

[a] 12.80 on Jan. 19, 1942 at Boca Raton (8-year record).

[b] 15.60 on July 31, 1933 at Lock No. 2; near Stewart (less than 10-year record available)

Table 9
Georgia

Three greatest 24-hour precipitation amounts for each month for stations with 10 years or more of record

Amount (inches)		Date	Amount (inches)		Date
January			**July**		
8.23	Montezuma	19/1943	9.90	Blakely	7/1916
7.85	Hawkinsville	19/1943	9.00	Ft. Gaines	8/1916
7.15	Dublin	19/1943	8.60	Valona	19/1910
February			**August**		
9.18	Woodbury	9/1902	18.00	St. George	29/1911
7.37	Experiment	9/1902	11.60	Suches	13/1940
7.13	Covington	9/1902	10.44	Greensboro	13/1940
March			**September**		
10.88	Blakely	15/1929	15.00	Glennville	27/1929
9.51	Ft. Gaines	23/1897	12.75	Brooklet	27/1929
8.42	Morgan	22/1897	11.44	Savannah No.1	17/1928
April			**October**		
9.00	Moultrie	1/1948	10.27[a]	Brunswick	19/1944
8.81	Blakely	22/1928	9.82	Augusta	1/1929
8.70	Bainbridge	1/1948	8.00	Valona	26/1902
May			**November**		
7.30	Lumpkin	12/1903	7.26	West Point	27/1948
7.24	St. Marys	9/1903	7.18	Marshallville	28/1914
6.39	Ft. Gaines	13/1903	6.87	Toccoa	3/1948
June			**December**		
7.00	Blakely	12/1906	6.08	Waycross	26/1920
7.00	Darien	13/1893	6.05	West Point	29/1901
6.80	Clayton	3/1934	5.85	Waynesboro	24/1941

[a] 11.38 on Oct. 19, 1944 at Brunswick Airport. (Less than 10-year record available)

978518 O—51——2

Table 10
Idaho

Three greatest 24-hour precipitation amounts for each month for stations with 10 years or more of record

Amount (inches)		Date	Amount (inches)		Date
January			**July**		
4.00	Little Camas	26/1920	3.13	Ashton	24/1913
3.00	Porthill	5/1900	2.87	Idaho City	24/1913
2.80	Silver City	8/1940	2.79	Soldier Creek	31/1912
February			**August**		
3.10	Arrowrock Dam	2/1916	2.30	Shoshone	3/1922
2.68	Roland W. Portal	16/1949	2.12	Soldier Cr. R.S.	9/1930
2.55	Atlanta	20/1927	2.09	Burley	20/1923
March			**September**		
4.80	Pierce R.S.	12/1939	2.98	Malad	17/1947
2.72	Boise	6/1871	2.60	Pocatello	29/1926
2.57	Penn R.S.	31/1931	2.43	Wallace	22/1926
April			**October**		
2.69	Deception Cr.	1/1942	4.17	Deception Cr.	31/1942
2.12	Penn R.S.	18/1938	2.91	Wallace	3/1910
2.05	Glenns Ferry	13/1930	2.80	Idaho City	19/1900
May			**November**		
3.45	Glenns Ferry	16/1925	7.17	Rattlesnake Cr.	23/1909
2.20	Albion	27/1946	3.07	Wallace	16/1946
2.20	Deception Cr.	23/1944	3.02	Clark Fork	17/1946
June			**December**		
2.60	Dubois Exp. Sta.	26/1944	4.03	Roland W. Portal	6/1933
2.55	Potlatch	1/1923	3.07	Deadwood Dam	2/1941
2.50	Montpelier R.S.	16/1939	2.81	Deception Cr.	15/1939

Table 11
Illinois

Three greatest 24-hour precipitation amounts for each month for stations with 10 years or more of record

Amount (inches)		Date	Amount (inches)		Date
January			**July**		
6.09	Cairo	24/1949	8.48	East St. Louis	9/1942
5.25	Pana	1/1890	8.10	Philo	8/1888
5.22	Brookport	25/1949	7.53	Quincy Dam	19/1949
February			**August**		
4.49	Carbondale	14/1937	9.15[a]	Galva	20/1924
4.30	Cairo	13/1949	8.46	East St. Louis	15/1946
4.25	Du Quoin	26/1945	8.24	Mascoutah	16/1946
March			**September**		
7.16	Albion	25/1904	9.08	Marengo	7/1894
7.07	Grandchain	31/1938	8.06	Chester	16/1905
6.80	Golconda	31/1938	8.00	Charleston	8/1926
April			**October**		
7.00	Pana	3/1892	7.99	Golconda	5/1910
6.21	New Burnside	14/1911	6.53	Hillsboro	18/1905
6.15	Edwardsville	21/1944	6.48	Fairfield	27/1919
May			**November**		
6.00	Kishwaukee	24/1896	5.05[b]	Anna	21/1934
5.97	Edwardsville	17/1943	5.00	Cairo	21/1934
5.53	Cairo	24/1946	4.50	Harrisburg	17/1921
June			**December**		
10.25	La Harpe	10/1905	5.15	Anna.	13/1918
6.86	Joliet	11/1926	5.00	Watseka	20/1895
6.50	Geneseo	22/1898	4.70	Benton	27/1922

[a] 9.22 on Aug. 15, 1946 at Scottfield (less than 10-year record available).
[b] 6.20 on Nov. 1, 1946 at Alton (less than 10-year record available).

Table 12
Indiana

Three greatest 24-hour precipitation amounts for each month for stations with 10 years or more of record

Amount (inches)		Date	Amount (inches)		Date
January			**July**		
6.00	Huntingburg	6/1895	7.00	Marengo	23/1890
5.50	Marengo	6/1895	6.82	Connersville	8/1888
5.09	Columbus	5/1949	6.09[a]	Vincennes	2/1938
February			**August**		
5.50	Princeton	14/1908	10.50	Princeton	6/1905
4.20	Marengo	24/1888	7.34	Valparaiso	27/1923
4.19	Paoli	14/1908	6.70	Elliston	15/1949
March			**September**		
7.00	Columbus	25/1913	7.27	Mount Vernon	24/1945
6.96	North Vernon	5/1897	6.80	Indianapolis	3/1895
6.81	Tell City	18/1943	6.57	Crawfordsville	3/1921
April			**October**		
6.77	Marengo	22/1887	6.94	Evansville WB AP	5/1910
5.31	La Porte	4/1947	6.40	Kokomo	18/1917
4.83	Whiting	4/1947	6.05	Syracuse	11/1901
May			**November**		
5.70	Marengo	29/1889	4.42	Martinsville	18/1942
4.95	Kokomo	17/1943	4.35	Indianapolis	2/1936
4.92	Frankfort	18/1927	4.19	Franklin	17/1942
June			**December**		
6.68	Logansport	27/1949	5.08	Huntingburg AP	30/1932
6.06	Huntington	21/1900	4.89	Evansville WB AP	30/1932
5.94	Boonville	9/1934	4.65	Markland Dam 39	24/1921

[a] 6.50 on July 28, 1896 at a former station near Tipton (2-year record)

Table 13
Iowa

Three greatest 24-hour precipitation amounts for each month for stations with 10 years or more of record

Amount (inches)		Date	Amount (inches)		Date
January			**July**		
2.92	Bonaparte	3/1897	13.00	Primghar	14/1900
2.88	Keokuk	24/1938	9.70	Thurman	7/1898
2.67	Fort Madison	19/1907	7.73	De Soto	19/1904
February			**August**		
3.84	Muscatine No.1	21/1896	11.22	Chariton	27/1903
3.66	Keokuk	15/1883	10.71	Muscatine No.1	10/1851
3.20	Fayette	22/1922	10.31	Hopeville	27/1903
March			**September**		
4.41	Washington	26/1916	11.66	Sioux Center	18/1926
4.18	Ottumwa	12/1939	8.71	Clinton No.1	9/1927
4.00	Stuart	3/1897	7.80	Thurman	15/1941
April			**October**		
5.06	Primghar	29/1947	5.30	Shenandoah	22/1941
4.80	Lenox	20/1918	4.91	Keosauqua S.P.	2/1927
4.66	Hopeville	24/1897	4.63	Corning	8/1917
May			**November**		
7.70	Decorah	30/1941	5.30	Muscatine No.1	6/1852
5.98	Waukon	30/1941	4.35	Guthrie Center	23/1931
5.66	Keosauqua S.P.	23/1944	4.08	Harlan	13/1909
June			**December**		
12.95	Larabee	24/1891	3.44	Clinton No.2	27/1942
12.10	Bonaparte	10/1905	3.37	Le Claire L.&D.	27/1942
11.23	Keosauqua S.P.	11/1905	3.30	Muscatine No.1	1/1852

Table 14
Kansas

Three greatest 24-hour precipitation amounts for each month for stations with 10 years or more of record

Amount (inches)		Date	Amount (inches)		Date
	January			**July**	
4.06	Columbus	1/1897	9.65	Osage City	7/1909
3.65	Yates Center	19/1907	8.90	Richfield	29/1911
3.50	Toronto	19/1907	8.55	Walnut	23/1940
	February			**August**	
4.32	Alton	25/1912	8.05	Bison	13/1927
3.97	Hanover	27/1948	7.57	Kingman	20/1937
3.84	Kinsley	27/1948	7.55	Overbrook 9 E	13/1946
	March			**September**	
7.50	Burlington	23/1922	10.33	Moran	7/1915
5.96	Atchison	15/1919	9.00	Medicine Lodge	29/1923
5.33	Topeka	16/1919	8.72	Le Roy	12/1926
	April			**October**	
8.92	Chanute	8/1927	11.39	Lindsborg	20/1941
6.54	Fort Scott	24/1904	7.62	Sedan	17/1934
6.03	Wichita	22/1944	6.52	Ashland	21/1920
	May			**November**	
12.59	Burlington	31/1941	9.90	Lebo	16/1928
7.32	Yates Center	31/1906	8.25	Quenemo	16/1928
7.25	Arkansas City	6/1918	8.23	Paola	16/1928
	June			**December**	
9.05	Tonganoxie	20/1940	4.75	Columbus	18/1895
8.63	Pittsburg	22/1948	3.70	Reading	4/1944
8.40	Cottonwood Falls	22/1948	3.50	Independence	18/1895

Table 15
Kentucky

Three greatest 24-hour precipitation amounts for each month for stations with 10 years or more of record

Amount (inches)		Date	Amount (inches)		Date
January			**July**		
7.36	Taylorsville	24/1937	7.15	Shelbyville	21/1896
6.32	Anchorage	24/1937	6.28	Maysville Dam	14/1938
5.88	Murray	21/1937	6.01	Falmouth	14/1938
February			**August**		
5.35	Anchorage	23/1909	8.06	Lexington	2/1932
5.31	St. John	23/1909	6.18	Ford Lock 10	2/1932
5.17	Mayfield	14/1949	6.17	Richmond	2/1932
March			**September**		
7.85	Fords Ferry	31/1938	6.20	Russellville	27/1916
7.67	Uniontown	18/1943	5.57	Paducah (near)	20/1932
6.90	Alpha	26/1913	5.45	Lexington	3/1922
April			**October**		
9.05	Edmonton	30/1911	5.60	Hopkinsville	7/1900
6.30	Hopkinsville	2/1912	5.60	Earlington	6/1910
6.27	Alpha	30/1911	5.31	Owensboro	6/1910
May			**November**		
5.65	Paducah	10/1943	6.18	Hopkinsville	24/1900
5.45	Blandville	15/1923	5.80	Williamsburg	17/1927
5.30	Paducah (near)	15/1923	5.48	Leitchfield	20/1900
June			**December**		
10.10	Greenville	21/1935	6.16	Bowling Green	8/1924
9.10	Earlington	21/1935	6.15	Bowling Green	7/1924
7.00	Princeton	14/1900	5.79	Brownsville	8/1924

Table 16
Louisiana

Three greatest 24-hour precipitation amounts for each month for stations with 10 years or more of record

Amount (inches)		Date	Amount (inches)		Date
January			**July**		
11.13	Winnfield	4/1939	18.00	Logansport	24/1933
9.30	Cinclare	1/1942	12.44	Shreveport	24/1933
8.22	Wallace	10/1900	11.96	Plain Dealing	5/1920
February			**August**		
8.77	Burrwood	15/1942	19.76	Crowley	9/1940
8.64	Paradis	20/1944	19.63	LaFayette	9/1940
7.90[a]	Grand Coteau	13/1927	17.60	Gueydan	8/1940
March			**September**		
11.00[b]	Cheneyville	27/1914	14.35	Franklin	16/1942
10.93	New Orleans	5/1948	14.25	Cameron	18/1908
9.91	Grand Isle	27/1946	13.50	St. Francisville	21/1909
April			**October**		
18.50	Avoca Island	15/1927	15.40	Belle Chasse	2/1937
15.63	Morgan City	15/1927	13.68	New Orleans	1/1937
14.01	New Orleans	15/1927	13.08	New Orleans(Aud)	2/1937
May			**November**		
14.07	Simmesport	20/1935	14.71	Lakeside	13/1922
12.27	Melville	6/1935	11.65	Grand Cane	23/1940
12.00	Grand Coteau	22/1927	11.33	Logansport	23/1940
June			**December**		
21.40	Alexandria	15/1886	10.05	Venice	26/1904
16.01	Lake Charles	18/1947	9.63	Calhoun	13/1931
13.30	Cheneyville	15/1886	9.51	Liberty Hill	26/1904

[a] 8.48 on Feb. 12, 1950 at Camp Polk (7-year record).

[b] 11.45 on Mar. 9, 1878 at Okaloosa (5-year record).

Table 17
Maine

Three greatest 24-hour precipitation amounts for each month for stations with 10 years or more of record

Amount (inches)		Date	Amount (inches)		Date
January			**July**		
3.57	Portland	29/1925	5.24	Eastport	13/1883
3.08	North Bridgton	21/1902	5.21	North Bridgton	13/1897
3.02	Eastport	29/1886	5.11	Gardiner	23/1887
February			**August**		
4.20	Bar Harbor	22/1898	5.23	Greenville	6/1908
3.25	Farmington	12/1900	4.70	Millinocket	7/1926
3.09	Millinocket	4/1920	4.35	Bar Harbor	20/1904
March			**September**		
5.07	Rumford	12/1936	7.72	Ripogenus Dam	16/1932
4.65	Bar Harbor	27/1901	6.93	North Bridgton	16/1932
4.36	Lewiston	2/1896	6.56[a]	Rumford	16/1932
April			**October**		
3.84	Milo	13/1940	5.95	Calais	10/1900
3.82	Portland	16/1884	5.75	Bar Harbor	9/1900
3.53	Winslow	13/1940	5.33	Eastport	10/1900
May			**November**		
5.48	Eastport	17/1881	5.00	Hiram	14/1937
5.06	Lewiston	17/1916	4.76	North Bridgton	14/1937
4.86	Portland	17/1916	4.58	Middle Dam	4/1927
June			**December**		
6.02	Hiram	15/1942	3.74	Eastport	22/1884
5.89	North Bridgton	15/1942	3.66	Gardiner	15/1901
5.03	Old Town	18/1922	3.45	Bar Harbor	3/1905

[a]6.72 on Sept. 16, 1932 at W. Rockport (less than 10-year record)

Table 18
Maryland and District of Columbia

Three greatest 24-hour precipitation amounts for each month for stations with 10 years or more of record

Amount (inches)		Date	Amount (inches)		Date
January			**July**		
3.73	Baltimore	3/1944	14.75	Jewell	26/1897
3.34	Unionville	3/1944	8.20	Crisfield	23/1938
3.11	Aberdeen	2/1936	6.75	Snow Hill	20/1922
February			**August**		
4.00	Cambridge	6/1896	11.66	Cheltenham	12/1928
3.94	Princess Anne	8/1906	9.20	Annapolis	11/1928
3.80	Westminister	6/1896	9.02	Ridgely	13/1919
March			**September**		
4.77	Snow Hill	29/1942	10.30	Cambridge	6/1935
4.65	Picardy	17/1936	8.26	Easton	5/1935
4.20	Frostburg	17/1936	7.53	Ridgely	5/1935
April			**October**		
5.84	Clear Spring	26/1937	5.30	Baltimore	9/1922
4.77	Bell	26/1937	5.13	Easton	19/1910
4.42	Laurel	26/1937	4.85	Frostburg	15/1942
May			**November**		
7.93	Bachman's Valley	20/1908	4.95	Owings Landing	12/1937
5.08	Unionville	21/1942	4.80	Huntington	12/1937
5.00	Green Spring	22/1901	4.36	Westminister	1/1897
June			**December**		
6.05	Elkton	27/1938	3.42[a]	Coleman	13/1909
6.00	Easton	11/1903	3.35	State Sanitorium	1/1934
5.70	Unionville	1/1946	3.32	Keedysville	1/1934

[a]4.01 on December 4, 1898 at Smithburg (5-year record)

Table 19
Massachusetts

Three greatest 24-hour precipitation amounts for each month for stations with 10 years or more of record

Amount (inches)		Date	Amount (inches)		Date
January			**July**		
4.00	Rockport	10/1935	7.63	Turners Falls	13/1897
3.97	Chestnut Hill	17/1889	6.04	Boston	9/1921
3.68	Princeton	7/1885	5.95	Hingham	9/1921
February			**August**		
5.30	Middleboro	12/1886	6.50	Taunton	26/1924
4.53	Lowell	12/1886	6.40	Fall River	7/1946
4.45	Boston	12/1886	6.24	Rockport	28/1927
March			**September**		
6.10	Williamstown	13/1888	11.14	Gardner	15/1938
5.80	West Rutland	18/1936	10.16	Hubbardstown	15/1938
4.98	Worcester	18/1936	9.92	Provincetown	16/1933
April			**October**		
4.90	Pembroke	9/1935	6.33	Lowell	13/1895
4.15	Middleboro	12/1933	5.92	Blue Hill	13/1895
4.02	Gloucester	12/1933	5.80	Clinton	13/1895
May			**November**		
3.85	Clinton	3/1893	7.74	Northbridge	4/1927
3.80	Haverhill	17/1916	6.95	Chester	4/1927
3.75	Blue Hill	22/1920	6.77	Boylston	4/1927
June			**December**		
6.15	South Egremont	8/1904	6.59[a]	Beechwood	6/1945
6.10	Ware	24/1944	6.55	Chester	31/1948
5.77	Holyoke	16/1932	5.89	West Otis	31/1948

[a]6.72 on Dec. 31, 1948 at Peru (less than 10-year record available)

Table 20
Michigan

Three greatest 24-hour precipitation amounts for each month for stations with 10 years or more of record

Amount (inches)		Date	Amount (inches)		Date
	January			**July**	
4.90	Muskegon	3/1897	6.76	Ironwood	17/1942
3.55	Thornville	8/1907	6.34	Cheboygan	8/1890
3.29	Allegan	24/1914	5.50	Thomaston	20/1909
	February			**August**	
4.33	Lansing	12/1938	6.81	Bay City	9/1913
4.08	West Branch	22/1922	5.69	Hastings	19/1939
3.51	Pontiac	12/1938	5.07	Eau Claire	17/1935
	March			**September**	
4.08	Paw Paw	19/1948	9.78	Bloomingdale	1/1914
3.90	Bloomingdale	14/1918	7.86	Wolverine	3/1937
3.60	Albion	4/1895	6.00	Onaway	3/1937
	April			**October**	
5.10	Crosswell	5/1929	5.30	Coldwater	12/1901
4.62	Coloma	5/1946	4.60	Eau Claire	5/1941
4.40	Iron River	29/1903	4.06	Olivet	12/1901
	May			**November**	
6.60	Benton Harbor	30/1903	5.61	Ironwood	1/1909
5.52	Scottsville	9/1927	3.11	Thompsonville	1/1945
5.20	Kalamazoo	12/1914	2.94	Mancelona	4/1945
	June			**December**	
6.56	Bergland	25/1946	3.92	Gladwin	17/1908
5.47	Lansing	5/1905	2.74	Watersmeet	16/1940
5.43	Fenton	22/1948	2.52	Frankfort	27/1942

Table 21
Minnesota

Three greatest 24-hour precipitation amounts for each month for stations with 10 years or more of record

Amount (inches)		Date	Amount (inches)		Date
	January			**July**	
4.67	Pigeon River	1/1941	10.75	Mahnomen	20/1909
2.25	Lynd	22/1917	10.00	Bagley	20/1909
2.20	Redwood Falls	21/1917	8.97	Fosston	19/1909
	February			**August**	
3.00	Willmar	22/1922	8.06	Hastings	10/1945
2.35	Detroit Lakes	23/1922	8.00	Worthington	20/1913
2.35	Lynd	5/1915	7.94	Red Wing Dam	10/1945
	March			**September**	
4.31	New Ulm	12/1899	7.25	Albert Lea	18/1926
3.39	Park Rapids	30/1933	6.74	Austin	5/1946
3.00	Waseca	11/1918	6.50	Hallock	4/1900
	April			**October**	
5.27	Lynd	11/1929	5.34	Minneapolis WB	19/1934
4.80	Windom	18/1888	5.33	Milaca	15/1899
3.33	New London	30/1936	4.50	Pine River Dam	3/1903
	May			**November**	
7.50	Thief River Falls	29/1949	4.10	Two Harbors	16/1909
5.57	St. Paul WB AP	29/1942	3.71	Winona	8/1945
5.00	St. Cloud WB AP	16/1894	3.00	Saint Peter	25/1896
	June			**December**	
8.00	Winona	12/1899	3.83	Caledonia	11/1899
7.20	Willmar	9/1895	2.66	Wabaska	25/1893
7.10	Pine River Dam	3/1898	2.42	New Richland	10/1911

Table 22
Mississippi

Three greatest 24-hour precipitation amounts for each month for stations with 10 years or more of record

Amount (inches)		Date	Amount (inches)		Date
January			**July**		
8.20	Hernando	20/1935	12.35	Merrill	5/1916
7.03	Vicksburg	10/1901	11.00	Macon	6/1892
7.01	Greenwood	2/1949	10.00	Leakesville	5/1916
February			**August**		
8.04	Meridian	3/1936	7.58	Dlo	9/1948
7.03	Magnolia	13/1927	7.50	Magnolia	18/1897
6.92	Vicksburg	17/1927	7.18	Yazoo City	9/1942
March			**September**		
9.03	Magnolia	14/1921	10.35	Columbia	29/1915
8.56	Ripley	28/1902	8.42	Popularville	29/1915
8.45	Crystal Springs	19/1906	8.40	Bay St. Louis	19/1947
April			**October**		
9.50[a]	Meridian	16/1900	8.00	Biloxi City	1/1893
9.45	Magnolia	16/1921	7.95	Suffolk	29/1918
9.25	Fayette	16/1900	7.25	Holly Bluff	4/1915
May			**November**		
10.35	Woodville	15/1928	9.23	Wiggins	26/1948
10.10	Bay St. Louis	17/1932	8.75	Woodville	10/1946
8.00	Columbia	21/1916	8.70	Moorhead	19/1948
June			**December**		
10.60	Biloxi City	15/1895	9.50	Woodville	22/1941
9.50	Bay St. Louis	12/1900	7.94	Brookhaven	9/1919
9.20	Laurel	5/1928	7.87	Port Gibson	11/1899

[a]10.80 on Apr. 16, 1900 at Windham (5-year record)

Table 23
Missouri

Three greatest 24-hour precipitation amounts for each month for stations with 10 years or more of record

Amount (inches)		Date	Amount (inches)		Date
January			**July**		
6.60	Lebanon	1/1897	12.25	Grant City	10/1922
6.15	Greenville	14/1937	10.82	Maryville	10/1922
5.70	Shelbina	3/1897	10.71	Bethany	5/1909
February			**August**		
5.15	Parma	14/1949	11.90	Warrensburg	28/1919
4.85	Greenville	25/1945	8.78	St. Louis	15/1946
4.44	St. Louis	19/1882	8.50	Warsaw	23/1906
March			**September**		
7.50	Willow Springs	24/1904	9.97	New Madrid	2/1936
6.85	Arcadia	24/1904	9.22	Bolivar	14/1914
6.19	Lamar	6/1903	8.92	Lockwood	21/1925
April			**October**		
7.78	St.Louis Univ.	22/1944	8.85	Amoret	1/1927
6.96	Anderson	18/1941	7.99	McCredie Exp. Sta.	4/1941
6.29	St. Louis	22/1944	7.61	McCredie 2 W	4/1941
May			**November**		
7.27	Joplin	18/1943	7.71	Caplinger Mills	1/1946
7.25	Mount Vernon	18/1943	7.00	St. Thomas	1/1946
7.10	Avalon	26/1915	6.52	Warrensburg	16/1928
June			**December**		
9.01	Gorin	28/1933	6.25	Sarcoxie	17/1895
8.68	Edina	28/1933	6.00	Lebanon	17/1895
8.25	Kahoka	29/1933	5.86	Salem	26/1942

Table 24
Montana

Three greatest 24-hour precipitation amounts for each month for stations with 10 years or more of record

Amount (inches)		Date	Amount (inches)		Date
January			**July**		
2.60	Summit	24/1903	6.90	Scobey	8/1946
2.24	Norris Dam	1/1910	4.20	Pinegrove	14/1918
2.20	Heron	17/1919	4.01	Joplin	21/1935
February			**August**		
2.02[a]	Lewiston	22/1914	5.70	Glendive	5/1916
2.00	Adel	7/1923	3.66	Knowlton	20/1918
2.00	Fortine	1/1926	3.59	Red Lodge	21/1923
March			**September**		
4.47	Haugan	25/1935	3.51	Blackleaf	4/1911
4.00	Mystic Lake	23/1945	3.51	Millegan	6/1941
3.50	Summit	12/1903	3.41	Campbell Farm	7/1941
April			**October**		
4.68	Billings	17/1941	3.38	Norris Dam	5/1913
3.70	Mystic Lake	6/1925	3.20	Belton	15/1930
3.57	Livingston	21/1923	2.76	Glasgow	12/1924
May			**November**		
5.04[b]	Norris Dam	24/1909	3.41[c]	Victor	21/1921
4.00	Big Timber	19/1938	2.42	Libby	19/1897
3.74	Miles City	19/1908	2.32	Missoula	5/1927
June			**December**		
11.50	Circle	20/1921	2.32	Heron	9/1922
5.50	Dovetail	13/1943	2.04	Deer Lodge	27/1946
5.01	Cascade	23/1907	2.00	Summit	2/1941

[a]2.21 on Feb. 8, 1907 at Snowshoe (4-year record)
[b]6.00 on May 15, 1910 at Garneill (7-year record)
[c]3.81 on Nov. 17, 1909 at Snowshoe (4-year record)

Table 25
Nebraska

Three greatest 24-hour precipitation amounts for each month for stations with 10 years or more of record

Amount (inches)		Date	Amount (inches)		Date
	January			**July**	
3.41	Valentine Lake	4/1949	11.05	Beatrice	23/1911
2.72	Kingsley Dam	26/1944	10.69	Plattsmouth	6/1898
2.50	Niobrara	4/1949	8.72	Table Rock	14/1907
	February			**August**	
4.00	Fairbury	17/1884	9.00	Nemaha	12/1900
3.25	Pawnee City	6/1928	9.00	Tecumseh	12/1889
3.20	Eglin	13/1919	8.38	Lincoln	28/1910
	March			**September**	
4.00	Purdum	4/1933	8.72	Bruning	18/1919
3.19	Atkinson	30/1949	8.60	Genoa	2/1887
3.04	Burwell	9/1893	7.69	Syracuse	15/1941
	April			**October**	
6.63	Elwood	20/1933	8.01	Du Bois	1/1911
5.05	Clay Center	13/1896	6.75	Geneva	11/1928
5.00	York	12/1896	5.30	Fairmont	12/1938
	May			**November**	
6.38	St. Libory	13/1905	5.85	Palmyra	13/1909
6.20	Tekamah	17/1892	4.54	Syracuse	13/1909
6.11	Tecumesh	20/1908	4.00	Nebraska City	13/1909
	June			**December**	
12.00	Greeley	6/1896	5.50	Creighton	15/1888
10.05	Loup City	5/1896	3.00	Bloomfield	4/1913
7.78	Norfolk	3/1940	2.79	Blair	31/1931

978518 O—51——3

Table 26
Nevada

Three greatest 24-hour precipitation amounts for each month for stations with 10 years or more of record

Amount (inches)		Date	Amount (inches)		Date
January			**July**		
6.00	Lewers Ranch	27/1907	3.50	Adaven	26/1915
4.35	Marlette Lake	19/1943	2.50	Smith	2/1918
3.00	Glenbrook	12/1911	2.30	Gerlach	1/1938
February			**August**		
4.05	Lewers Ranch	4/1937	3.45	Alamo	27/1932
3.72	Smith	1/1945	3.30	Searchlight	30/1931
3.12	Marlette Lake	12/1936	3.25	Beatty	2/1922
March			**September**		
7.40	Lewers Ranch	18/1907	3.84	Searchlight	12/1939
3.04	Marlette Ranch	3/1944	2.59	Pioche	1/1940
3.00	Halleck	29/1899	2.00	Imlay	28/1909
April			**October**		
3.30	Elko	22/1925	3.85	Lewers Ranch	30/1933
2.45	Lewers Ranch	6/1911	3.00	Hawthorne	22/1889
2.00	Austin	18/1913	2.88	Adaven	26/1927
May			**November**		
3.00[a]	Potts	29/1913	3.75[b]	Lewers Ranch	30/1892
3.00	Golconda	9/1896	3.18	Marlette Lake	9/1944
2.20	Fernley	28/1913	3.10	Smith	19/1946
June			**December**		
2.88	Montello	1/1896	4.50	Tuscarora	23/1937
2.43	Lamoille	1/1936	4.37	Lewers Ranch	11/1937
2.43	Goldfield	19/1918	2.85	Marlette Lake	14/1915

[a]8.06 on May 29, 1896 at Cloverdale (3-year record)
[b]5.46 on November 30, 1892 at Virginia City (6-year record)

Table 27
New Hampshire

Three greatest 24-hour precipitation amounts for each month for stations with 10 years or more of record

Amount (inches)		Date	Amount (inches)		Date
January			**July**		
3.36	Pinkham Notch	25/1938	5.11	Concord	23/1887
3.30	Durham	25/1905	4.60	Fitzwilliam	12/1941
3.29	Lakeport	2/1932	4.20	Lincoln	23/1947
February			**August**		
4.25	Mt. Washington	22/1937	4.39	First Conn. Lake	28/1922
3.33	Durham	13/1900	4.14	Berlin	3/1946
3.03	Lakeport	6/1896	4.00	Pinkham Notch	24/1933
March			**September**		
6.46	Pinkham Notch	12/1936	8.00	New Durham	16/1932
3.80	Mt. Washington	16/1937	6.93	Manchester	16/1932
3.46	Plymouth	12/1936	6.90	Lakeport	16/1932
April			**October**		
6.22	Durham	13/1933	5.25	Pinkham Notch	20/1937
4.10	Berlin	14/1895	3.75	Lakeport	5/1933
3.19	Nashua	6/1901	3.70	Mt. Washington	20/1937
May			**November**		
6.72	Durham	17/1916	5.46	Pinkham Notch	23/1943
4.58	Errol	31/1940	5.42	Franklin	4/1927
3.56	Nashua	17/1916	5.19	Plymouth	4/1927
June			**December**		
6.79	Durham	9/1897	3.89	Durham	7/1937
4.47	Concord	20/1944	3.25	Plymouth	7/1945
4.42	First Conn. Lake	16/1943	2.87	Lakeport	2/1942

Table 28
New Jersey

Three greatest 24-hour precipitation amounts for each month for stations with 10 years or more of record

Amount (inches)		Date	Amount (inches)		Date
	January			**July**	
3.74	Elizabeth	19/1936	8.73	Elizabeth	28/1897
3.62	Newark	12/1915	8.57	South Orange	30/1889
3.23	Clayton	14/1918	8.54	Phillipsburg	9/1945
	February			**August**	
4.98	Charolotteburg	6/1896	14.81	Tuckerton	19/1939
4.40	Bridgeton	5/1896	10.17	Pleasantville	19/1939
4.16	Dover	6/1896	8.97	Atlantic City	18/1879
	March			**September**	
5.41	Charlotteburg	1/1914	11.40	Paterson	22/1882
3.60	Bergen Point	11/1901	10.52	Clayton	1/1940
3.55	Imlaystown	9/1893	9.13	Atlantic City	5/1935
	April			**October**	
4.95	Charlotteburg	20/1901	11.45	Paterson	8/1903
4.05	Chatham	7/1924	9.21	Atlantic City	8/1903
4.05	Lakewood	16/1929	8.10	South Orange	9/1903
	May			**November**	
7.10	Vineland	20/1894	5.12	Toms River	4/1947
5.81	Moorestown	21/1894	4.88	Atlantic City	16/1935
4.97	Somerville	19/1900	4.20	Charlotteburg	12/1937
	June			**December**	
6.78	Indian Mills	27/1938	5.06	Little Falls	13/1915
6.25	Lakewood	17/1902	4.10	Tuckerton	7/1914
5.75	Dover	12/1903	3.91	Hammonton	30/1948

Table 29
New Mexico

Three greatest 24-hour precipitation amounts for each month for stations with 10 years or more of record

Amount (inches)		Date	Amount (inches)		Date
January			**July**		
3.80	Ft. Stanton	25/1944	7.00	Tatum	30/1925
3.30	Aspen Grove Ranch	19/1916	5.50	Artesia	24/1911
2.80	Carson Seep R. S.	17/1938	5.39	Elk	23/1905
February			**August**		
3.50	Regina	27/1918	7.50	Cerro	17/1922
2.79	Aspen Grove Ranch	6/1937	6.49	Agric. College	30/1935
2.66	Cimarron	9/1934	5.97	Hermanas	24/1942
March			**September**		
3.99	Cimarron	20/1919	7.15[a]	Newkirk	21/1941
3.50	Lake Alice	19/1918	7.11	Alamogordo Dam	22/1941
3.40	Miami	21/1919	6.45	Bueyeros	22/1941
April			**October**		
6.20	Clayton Airport	29/1914	9.91	Porter	10/1930
6.08	Hoosier Ranch	30/1914	6.05	San Jon	10/1930
5.08	Obar	30/1914	6.00	Pennington	13/1928
May			**November**		
6.00	Sedan	27/1946	5.65	Roswell WB	1/1901
5.66	Clayton	27/1946	5.20	Lee Ranch	6/1938
5.50	Elida	16/1914	4.00	Dulce	22/1931
June			**December**		
5.76	Newkirk	5/1937	3.42	Tucumcari No.2	10/1943
5.38	Portales	8/1923	2.89	Hachita	5/1912
5.00	Ione	4/1921	2.71	Kingston	10/1923

[a] 7.71 on Sept. 16, 1916 at Meek (4-year record)

Table 30
New York

Three greatest 24-hour precipitation amounts for each month for stations with 10 years or more of record

Amount (inches)		Date	Amount (inches)		Date
January			**July**		
4.00	Greenfield Center	14/1921	8.52	Delhi	8/1935
3.95	Medford	13/1915	8.50	Burdett	8/1935
3.67	Syracuse	29/1925	8.22	Spier Falls	22/1919
February			**August**		
4.01	Avon	19/1940	7.01	Burdett	27/1937
4.00	Potsdam	8/1890	6.90	Riverhead	7/1946
3.98	Bedford Hills	29/1896	6.88	Fredonia	22/1942
March			**September**		
4.10	Bouckville	1/1900	8.12	Walden	16/1930
4.04	North Lake	1/1900	7.84	Bridgehampton	16/1932
4.00	Mohonk Lake	1/1896	7.46	Schenectady	25/1899
April			**October**		
4.43	Bedford Hills	21/1901	10.45	Salisbury Mills	9/1903
3.72	New York WB City	5/1886	9.40	New York WB City	8/1903
3.71	Southampton	13/1913	8.50	Warwick	9/1903
May			**November**		
5.76	Scarsdale	26/1946	5.22	Cairo	16/1926
5.57	Carmel	18/1900	5.00	Mohonk Lake	4/1927
4.72	Southampton	28/1906	4.59	Cutchogue	11/1947
June			**December**		
8.16	Wappinger Falls	11/1903	5.37[a]	Conklingville 1	31/1948
7.67	Port Jervis	17/1922	4.78	Cutchogue	30/1948
5.45	North Creek	24/1944	4.65	Rifton	30/1948

[a] 5.47 on Dec. 31, 1948 at Cherry Plain (6-year record)

Table 31
North Carolina

Three greatest 24-hour precipitation amounts for each month for stations with 10 years or more of record

Amount (inches)		Date	Amount (inches)		Date
January			**July**		
7.36	Southport	27/1921	22.22	Altapass	15/1916
5.54	Hendersonville	22/1906	10.71[a]	Rockhouse	11/1948
5.10	Brevard	22/1906	10.00	Lincolnton	15/1916
February			**August**		
5.30	Rockhouse	27/1902	13.13	Rockhouse	29/1940
5.00	Linville	27/1902	12.10	Mt. Mitchell	29/1940
4.50	Highlands	1/1915	11.52	Haywood Gap	29/1940
March			**September**		
6.23	Salisbury	14/1912	12.00	Beaufort	17/1924
6.00	Winston Salem	15/1920	11.99	Hatteras	15/1933
5.38	Highlands	14/1913	11.00	Southport	19/1946
April			**October**		
5.95	Mt. Mitchell	19/1940	12.46	Hatteras	13/1942
5.94	Andrews	2/1936	10.00	Chimney Rock	14/1914
5.70	Rockhouse	19/1901	9.50	Linville	21/1900
May			**November**		
9.53	Brevard	20/1942	8.00	Murphy	19/1906
8.51	Pisgah Forest	20/1942	7.50	Henderson	29/1934
8.25	Hendersonville	20/1942	6.90	Oxford	29/1934
June			**December**		
14.92	New Holland	29/1949	5.85	Rockhouse	17/1915
14.73	Hatteras	30/1949	5.65	Beaufort	16/1936
10.05	Rockhouse	29/1915	5.57	Pinehurst	4/1931

[a]13.25 on July 16, 1916 at Blantyre (less than 10-year record available)

Table 32
North Dakota

Three greatest 24-hour precipitation amounts for each month for stations with 10 years or more of record

Amount (inches)		Date	Amount (inches)		Date
January			**July**		
1.50	Grafton	12/1910	6.03	Larimore	3/1921
1.37	Fargo	1/1921	5.70	McHenry	6/1916
1.36	Williston	29/1883	5.25	Maddock	15/1905
February			**August**		
2.40	Lisbon	15/1915	6.45	Jamestown	20/1918
1.85	Fullerton	14/1915	5.38	Ellendale	30/1926
1.80	Langdon	5/1908	5.20	Fullerton	20/1899
March			**September**		
2.60	Hettinger	14/1919	4.55	Devils Lake	3/1941
2.59	Edgeley	26/1902	4.46	Fessenden	9/1947
2.30	Ellendale	26/1902	4.34	Edgeley	17/1946
April			**October**		
4.20	Napoleon	23/1932	3.90	Foxholm	29/1949
3.94	Wishek	23/1932	3.59	Park River	10/1949
3.70	Elbowoods	22/1932	3.40	Grafton	10/1949
May			**November**		
5.90	Hillsboro	29/1909	4.02	Crosby	7/1915
4.50	Dunn Center	22/1903	2.60	Hansboro	10/1932
4.50	McLeod	3/1912	2.59	Grafton	13/1944
June			**December**		
6.13	Cando	21/1919	1.80	Hansboro	26/1916
6.00	McLeod	10/1931	1.60	Cavalier	1/1914
5.65	Portal	5/1906	1.51	Grenora	30/1918

Table 33
Ohio

Three greatest 24-hour precipitation amounts for each month for stations with 10 years or more of record

Amount (inches)		Date	Amount (inches)		Date
	January			**July**	
4.62	Oxford Water W.	4/1949	7.40	Toboso	14/1913
3.90	Hamilton Water W.	4/1949	7.27	Philo	14/1913
3.79	Franklin	5/1949	7.09	Cambridge	16/1914
	February			**August**	
4.53	Lawshe	23/1909	8.70	Newcomerstown	7/1935
4.33	Lima	4/1883	7.32	Coshocton	7/1935
4.25	Sidney	3/1883	6.79	Millersburg	7/1935
	March			**September**	
5.61	Bellefontaine	25/1913	6.30	Oxford	3/1922
5.60	Ashland	24/1913	5.98	Toledo	4/1918
5.59	Piqua	23/1913	5.89	Lancaster	13/1938
	April			**October**	
4.70	Lordstown	20/1901	5.00	Hillhouse	14/1893
4.42	Portsmouth	16/1939	4.53	Cambridge	9/1936
4.31	Portsmouth (nr)	16/1939	4.50	Athens	13/1893
	May			**November**	
5.13	Akron	29/1916	4.54	Elyria	23/1891
5.00	Coshocton	31/1943	3.40	Bement	8/1895
4.77	Cincinnati	13/1933	3.36	Wilmington	7/1925
	June			**December**	
7.51	Bucyrus	21/1937	4.00	Washington C. H.	24/1883
6.00	North Lewisburg	4/1905	3.87	Peebles 1 S	15/1948
5.95	Sandusky	24/1937	3.77	Wauseon	14/1901

Table 34
Oklahoma

Three greatest 24-hour precipitation amounts for each month for stations with 10 years or more of record

Amount (inches)		Date	Amount (inches)		Date
	January			**July**	
7.60	Hugo	24/1949	8.80	Ardmore	14/1927
7.00	Claremore	20/1904	8.62	Tishomingo	14/1927
6.81	McAlester	27/1916	8.10	Webbers Falls	16/1928
	February			**August**	
5.40	Ft. Reno	9/1898	10.76	Enid	16/1932
4.87	Lehigh	19/1945	10.34	Carter Tower	27/1947
4.85	Sulphur	16/1938	10.22	Carnasaw Tower	27/1947
	March			**September**	
7.84	Smithville	29/1945	15.50	Sapulpa	3/1940
5.96	Carter Tower	28/1945	9.55	Pawhuska	15/1915
5.90	Miami	25/1920	8.90	Cherokee	7/1937
	April			**October**	
13.79	Cheyenne	4/1934	10.00	Meeker	20/1908
12.20	Seminole	14/1945	9.04	Norman	21/1908
10.46	Okemah	13/1945	7.87	Oklahoma City	1/1927
	May			**November**	
10.00	Hugo	11/1920	7.00	Cloudy Tower	8/1944
9.82	Tuskahoma	9/1943	6.60	Flashman Tower	8/1944
9.75	McAlester	9/1943	6.45	Newkirk	16/1928
	June			**December**	
12.18	Meeker	2/1932	7.35	Sulphur	23/1932
11.25	Geary	23/1948	7.30	McAlester	9/1946
10.47	Webbers Falls	9/1945	7.15	Vinita	18/1895

Table 35
Oregon

Three greatest 24-hour precipitation amounts for each month for stations with 10 years or more of record

Amount (inches)		Date	Amount (inches)		Date
January			**July**		
7.80	Falls City	3/1907	4.28	Brookings	26/1947
7.16	Glenora	13/1900	3.70	Gold Beach	26/1947
6.98	Astoria	22/1919	3.11	Illahe	26/1947
February			**August**		
7.26	Valsetz	1/1927	3.63	Tillamook	26/1941
7.01	Langlois	16/1898	3.00	Langlois	7/1901
6.84	Brookings	12/1945	2.95	Glenora	28/1912
March			**September**		
8.79	Brookings	18/1932	6.46	Valsetz	3/1945
7.69	Valsetz	31/1931	6.19	Tillamook	3/1945
7.08	Gold Beach	3/1916	5.58	Glenora	22/1892
April			**October**		
5.44	Glenora	11/1899	6.51	Willow Creek	31/1924
4.95	Gardiner	12/1896	6.40	Bonneville Dam	18/1947
4.73	Valsetz	14/1937	5.57	Valsetz	19/1946
May			**November**		
4.86	Valsetz	1/1949	9.64	Glenora	20/1904
4.61	Weston	30/1906	6.82[a]	Deadwood	22/1909
4.51	Illahe	1/1949	6.55	Zigzag	20/1921
June			**December**		
6.00	Brookings	9/1933	10.17	Glenora	21/1915
4.10	Tillamook	27/1903	8.38	Illahe 1N	27/1945
4.00	Willow Creek	20/1937	7.86	Valsetz	27/1937

[a]6.84 on Nov. 22, 1909 at Happy Home (6-year record)

Table 36
Pennsylvania

Three greatest 24-hour precipitation amounts for each month for stations with 10 years or more of record

Amount (inches)		Date	Amount (inches)		
January			**July**		
3.73	Derry	22/1927	10.42	Erie WB City	22/1947
3.70	Newell	31/1914	9.00	Pottsville	8/1935
3.41	West Chester	7/1936	8.48	Coudersport	17/1942
February			**August**		
5.45	Forks of Neshaminy	6/1896	8.48	York 3 SW	23/1933
4.79	Point Pleasant	6/1896	7.70	Bloserville	23/1933
4.54	Smith's Corners	6/1896	7.50	Stroudsburg 2E	1/1913
March			**September**		
4.50	Buffalo Mills	17/1936	8.11	Williamstown	29/1924
4.47	Kylertown	17/1936	7.70	Smith's Corners	18/1894
4.10	Altoona	17/1936	7.32	Point Pleasant	18/1894
April			**October**		
5.95	Somerset	28/1894	7.70	Milford	9/1903
4.70	Seisholtzville	28/1889	7.21	Easton	9/1903
4.24	Conshohocken	30/1947	5.82	Gordon	5/1932
May			**November**		
8.37	Grampian	31/1889	5.50	Wellsboro	23/1884
7.08	McConnellsburg	31/1889	5.36	Good Springs	8/1943
6.16	Harrisburg	31/1889	5.10	Gordon	8/1943
June			**December**		
7.45	Wellsboro	1/1889	4.62	Mauch Chunk	14/1901
6.92	Quakertown	13/1936	4.21	Coatesville 1 SW	13/1909
5.75	Center Hall	26/1930	3.81	Kennett Square	7/1914

Table 37
Rhode Island

Three greatest 24-hour precipitation amounts for each month for stations with 10 years or more of record

Amount (inches)		Date	Amount (inches)		Date
January			**July**		
3.85	Kingston	18/1915	6.22	Block Island	13/1898
2.98	Pawtucket	9/1935	5.50	Kingston	13/1898
2.90	Block Island	17/1915	5.10	Pawtucket	1/1915
February			**August**		
7.92	Pawtucket	12/1886	6.05	Kingston	26/1924
4.90	Kingston	22/1898	4.75	Providence	7/1946
4.54	Block Island	12/1886	4.48	Block Island	25/1924
March			**September**		
4.29	Block Island	18/1899	6.74[a]	Pawtucket	16/1932
3.67	Kingston	26/1901	6.46	Kingston	19/1936
3.06	Pawtucket	12/1936	6.17	Providence	16/1932
April			**October**		
3.73	Block Island	9/1897	5.12	Pawtucket	13/1895
3.69	Pawtucket	14/1895	5.09	Kingston	18/1932
3.55	Kingston	13/1913	3.86	Slocum	31/1939
May			**November**		
3.33	Pawtucket	21/1889	5.17	Kingston	2/1897
3.19	Block Island	27/1906	4.66	Greenville	12/1947
3.16	Kingston	7/1908	4.54	Block Island	2/1897
June			**December**		
4.93	Block Island	10/1881	3.25	Pawtucket	17/1888
3.80	Kingston	5/1920	3.13	Kingston	3/1925
3.04	Providence	9/1931	2.78	Providence	10/1936

[a] 12.13 on Sept. 16, 1932 at Westerly (less than 10-year daily record available)

Table 38
South Carolina

Three greatest 24-hour precipitation amounts for each month for stations with 10 years or more of record

Amount (inches)		Date	Amount (inches)		Date
January			**July**		D
5.85	Bowman	8/1912	13.25	Effingham	15/1916
5.83	Greenwood	9/1895	12.60	Kingstree	14/1916
5.15	Caesars Head	17/1926	11.50	Caesars Head	12/1949
February			**August**		
5.03[a]	Georgetown	10/1940	11.65[b]	Anderson	25/1908
4.77	Charlestown	14/1944	11.12	Liberty	25/1908
4.40	Crescent	25/1934	11.00	Caesars Head	15/1928
March			**September**		
6.71	York	25/1901	10.72	Laurens	26/1929
6.08	Santuck	15/1912	10.57	Charleston	5/1933
5.68	Anderson	15/1912	9.92	Clemson College	30/1936
April			**October**		
8.30	Charleston	13/1877	9.55	Charleston	20/1876
5.24	Yemasee	1/1948	7.40	Newberry	1/1929
5.11	Caesars Head	6/1936	7.32	Greenville	24/1918
May			**November**		
8.20	Greenville	7/1910	6.00	Crescent	28/1948
6.90	Liberty	8/1910	5.90	Camden	29/1934
6.60	Florence	29/1923	5.84	Charleston	16/1889
June			**December**		
11.18	Georgetown	25/1945	6.71	Crescent	3/1931
7.15	Allendale	13/1906	6.00	Caesars Head	17/1932
7.04	Little Mountain	24/1924	5.10	Orangeburg	24/1941

[a] 6.12 on Feb. 14, 1944 at Georgetown Coast Guard station (3-year record available)

[b] 12.40 on Aug. 27, 1893 at Connors (4-year record)

Table 39
SOUTH DAKOTA

Three greatest 24-hour precipitation amounts for each month for stations with 10 years or more of record

Amount (inches)		Date	Amount (inches)		Date
January			**July**		
2.72[a]	Timber Lake	31/1916	7.52	Yankton	14/1900
2.60	Wessington Sprgs	27/1944	7.03	Elk Point	15/1900
2.57	Miller	9/1939	6.02	Centerville	14/1900
February			**August**		
2.80	Milbank	11/1908	6.38	Vermillion	18/1937
2.78	Webster	28/1896	6.25	Plankington	6/1906
2.50	Marion	7/1928	6.10	Hilland	16/1930
March			**September**		
4.20	Marion	16/1917	8.00	Elk Point	10/1900
4.10	Tyndall	18/1905	6.28	Yankton	20/1902
3.11	Greenmont	29/1910	6.25	Marion	9/1921
April			**October**		
7.10	Custer	17/1920	4.40	Parkston	5/1911
5.83	Alexandria	30/1942	4.10	Armour	5/1911
4.35	Rapid City	13/1941	4.04	Sioux Falls	5/1911
May			**November**		
7.14	Watertown	26/1931	3.90	Spearfish	13/1944
6.49	Spearfish	11/1922	3.39	Rockford	5/1922
6.10	Tyndall	21/1903	2.62	Lead	5/1922
June			**December**		
7.94	Victor	21/1941	3.50	Aberdeen	17/1902
7.10	Fort Meade	13/1907	2.50	Mobridge	12/1912
6.00	Ipswich	10/1931	2.00	Spearfish	16/1921

[a]3.15 on Jan. 15, 1920 at Colome.(3-year record)

Table 40
Tennessee

Three greatest 24-hour precipitation amounts for each month for stations with 10 years or more of record

Amount (inches)		Date	Amount (inches)		Date
January			**July**		
8.52	Moscow	19/1935	8.25	Tullahoma	3/1936
8.35	Bolivar	20/1935	8.05	Byrdstown	4/1941
7.06	Dover	8/1920	7.37	McMinnville	3/1936
February			**August**		
6.37	Columbia	13/1948	8.90	Tazewell	3/1916
6.11	Shady Grove	12/1948	8.35	Carthage	3/1893
6.02	Hohenwald	13/1948	7.91	Haw Knob	4/1938
March			**September**		
11.00	McMinnville	28/1902	6.65	White Pine	30/1944
10.31	Rock Island	23/1929	6.50	Fort Loudon Dam	29/1944
9.30	Memphis	16/1919	6.42	Murfreesboro	29/1944
April			**October**		
6.94	Waynesboro	15/1910	8.43	Covington	6/1910
6.60	Chattanooga	5/1911	6.44	Memphis	22/1935
6.39	Hohenwald	1/1920	6.20	Newbern	6/1910
May			**November**		
6.51	Lynnville	31/1893	10.48	Memphis	20/1934
5.75	Madison	30/1926	7.01	Springville	18/1906
5.54	Savannah	31/1902	7.00	Wildersville	17/1906
June			**December**		
10.00	Cedar Hill	18/1934	6.60	Wildersville	8/1924
9.67	Memphis	8/1877	6.46	Savannah	26/1911
7.00	Buffalo Valley	29/1928	6.30	Covington	21/1926

Table 41

Texas

Three greatest 24-hour precipitation amounts for each month for stations with 10 years or more of record

Amount (inches)		Date	Amount (inches)		Date
	January			**July**	
9.00	Harlingen	28/1941	17.76	Port Arthur	27/1943
7.50	Liberty	11/1939	14.35	Galveston	13/1900
7.44	Lufkin	5/1929	13.53	Uvalde	2/1932
	February			**August**	
6.75	Rio Grande City	6/1901	15.87	Anahuac	27/1945
6.25	Riomendina	1/1941	15.65	Houston WB AP	27/1945
6.00	Tennyson	23/1949	14.60	Richmond	28/1945
	March			**September**	
9.30	Matagorda	27/1923	23.11	Taylor	9/1921
8.40	Angleton	25/1919	19.03	Austin	10/1921
7.78	Sulphur Springs	28/1945	16.02	Hills Ranch	9/1921
	April			**October**	
12.35	Sinton	28/1930	14.10	Galveston	7/1901
10.70	Yoakum	25/1938	13.03	San Marcos	2/1913
10.60	Marshall	25/1941	10.92	Matagorda	24/1914
	May			**November**	
15.71	Matagorda	1/1911	16.00	Hempstead	24/1940
13.85	Conroe	30/1924	12.96	Shepherd	23/1940
13.54	Beaumont	18/1923	12.06	Palestine	22/1940
	June			**December**	
20.60	Montell	28/1913	12.75	Somerville	3/1913
18.00	Bracketville	15/1899	10.00	San Marcos	4/1913
16.05	Smithville	30/1940	8.10	Alvin	10/1922

978518 O—51——4

Table 42
Utah

Three greatest 24-hour precipitation amounts for each month for stations with 10 years or more of record

Amount (inches)		Date	Amount (inches)		Date
	January			**July**	
4.50	Tropic	23/1943	3.24	Escalante	12/1932
3.60	Morgan	26/1923	2.80	Tremonton	8/1937
3.47	Enterprise AP	9/1911	2.70	Clear Creek	13/1894
	February			**August**	
3.64	Park City	7/1909	4.00	Ranch	31/1909
3.23	New Harmony	8/1922	3.81	Bryce Canyon N.P.	21/1947
3.19	Silver Lake	12/1916	2.90	Silver Lake	12/1925
	March			**September**	
4.20	Manila	20/1932	4.09	Bryce Canyon N.P.	11/1939
3.85	Ranch	12/1906	4.06	Fort Duchesne	28/1905
3.60	Park City	7/1897	3.99	Moab	23/1896
	April			**October**	
3.30	Tremonton	11/1914	4.10	Monticello	5/1911
3.07	Zion N.P.	29/1917	3.22	New Harmony	6/1916
2.85	Levan	30/1895	2.75	Kanosh	28/1922
	May			**November**	
2.72	Salt Lake City	2/1901	4.50	Monticello	27/1919
2.60	Emery	16/1928	2.79	Blanding	27/1919
2.45	Corinne	5/1910	2.32	Snake Creek P.H.	27/1926
	June			**December**	
3.80	Monticello	28/1910	3.30	Moab	31/1915
3.12	Silver Lake	1/1943	2.80	Blanding	16/1908
2.85	Price	27/1927	2.70	Leeds	30/1936

Table 43
Vermont

Three greatest 24-hour precipitation amounts for each month for stations with 10 years or more of record

Amount (inches)		Date	Amount (inches)		Date
January			**July**		
2.98	Whitingham	1/1949	5.18	St. Johnsbury	18/1898
2.69	Readsboro	1/1949	4.70	Newfane	15/1935
2.51	Searsburg Station	25/1938	4.56	Mays Mill	15/1935
February			**August**		
3.76	Somerset	4/1920	4.35	Vernon	18/1887
3.73	Mays Mill	8/1941	4.11	Somerset	24/1933
2.89	Vernon	13/1900	3.93	Wells	4/1910
March			**September**		
4.35	Vernon	13/1888	5.23	Bloomfield	10/1924
3.45	Newfane	12/1936	5.07	Somerset	1/1940
3.38	Northfield	27/1919	4.45	Wilmington	15/1938
April			**October**		
3.41	Newfane	12/1934	4.88	Cavendish	24/1912
3.22	Cavendish	12/1934	4.73	Somerset	23/1912
3.03	Mays Mill	12/1934	4.31	St. Albans	18/1932
May			**November**		
4.00	Newport	21/1889	8.77	Somerset	3/1927
3.74	Brattleboro	14/1937	7.61	Northfield	3/1927
3.45	Rochester	28/1940	7.36	Bennington	3/1927
June			**December**		
5.51	Bloomfield	26/1907	5.16	Searsburg Mt.	31/1948
4.45	Burlington	14/1942	5.08	Whitingham	31/1948
4.15	West Burke	15/1942	4.92	Somerset	31/1948

Table 44
VIRGINIA

Three greatest 24-hour precipitation amounts for each month for stations with 10 years or more of record

Amount (inches)		Date	Amount (inches)		Date
January			**July**		
6.10	Diamond Springs	29/1937	7.26	Richmond	30/1923
4.07	Norfolk	29/1937	7.13	Williamsburg	26/1938
4.00	Hot Springs	31/1899	5.76	Cape Henry	4/1922
February			**August**		
4.23	Cape Henry	5/1896	8.28[a]	New Canton	11/1928
4.00	Rockymount	4/1920	8.27	Clarksville	15/1940
3.80	Newport News	3/1920	7.70	Quantico	11/1928
March			**September**		
5.10	Callaville	22/1903	9.51	Randolph	25/1947
4.93	Danville	15/1912	8.87	Afton	19/1944
4.75	Timberville	17/1936	8.79	Walkerton	6/1935
April			**October**		
6.10	Callaville	17/1910	7.46	Riverton	15/1942
5.44	Big Meadows	26/1937	7.18	Lynchburg	4/1902
5.43	Hopewell	17/1910	6.51	Winchester	15/1942
May			**November**		
6.51	Dante	6/1930	5.75	Birdsnest	7/1893
6.05	Balcony Falls	16/1942	5.48	Norfolk	8/1893
6.00	Stanardsville	22/1901	4.80	Langley Field	3/1947
June			**December**		
8.00	Lincoln	28/1903	4.10[b]	Lexington	23/1907
7.25	North River Dam	17/1949	4.07	Mount Weather	1/1934
7.10	Floyd	14/1947	4.00	New Canton	4/1948

[a] 11.20 on Aug. 24, 1906 at Guinea. (Less than 10-year record)

[b] 4.54 at Bremo Bluff Dec. 4, 1948. (8-year record)

Table 45
Washington

Three greatest 24-hour precipitation amounts for each month for stations with 10 years or more of record

Amount (inches)		Date	Amount (inches)		Date
January			**July**		
12.00	Quinault R. S.	21/1935	4.85	Aberdeen Wishkah	16/1934
11.59	Spruce	21/1935	3.72	Tatoosh WB	20/1945
9.47	Wynooche Oxbow	22/1935	3.28	Cushman Dam	16/1934
February			**August**		
7.91[a]	Forks	25/1948	5.00	Snoqualmie Pass	29/1920
7.55	Quinault	26/1932	3.40	Cedar Lake	4/1899
6.98	Cushman Dam	6/1945	3.36	Quinault R. S.	31/1927
March			**September**		
7.46	Quinault R. S.	13/1908	5.70	Clearwater	6/1906
6.79	Clearwater	13/1908	5.60	Petersons Ranch	3/1945
6.41	Spruce	18/1945	5.00	Snoqualmie Pass	13/1920
April			**October**		
6.00	Quinault R. S.	1/1915	7.22	Spruce	24/1945
5.20	Mt. Baker Lodge	7/1927	7.20	Naselle	31/1942
4.65	Cushman Dam	1/1915	6.51	Mt. Baker Lodge	27/1937
May			**November**		
6.00	Cedar Lake	23/1945	6.92	Wind River	20/1921
4.06	Quinault R. S.	28/1939	6.84	Spruce	26/1949
3.60	Aberdeen Wishkah	1/1940	6.50	Forks	23/1942
June			**December**		
3.80	Mineral	27/1949	7.70	Aberdeen Wishkah	1/1943
3.58	Mill Creek	1/1923	6.81	Union City	27/1897
3.45	Cedar Lake	2/1917	6.81	Wynooche Oxbow	18/1931

[a]10.08 on Feb. 26, 1932 at Elkpark (6-year record)
8.16 on Feb. 26, 1932 at Big Four (4-year record)

Table 46

West Virginia

Three greatest 24-hour precipitation amounts for each month for stations with 10 years or more of record

Amount (inches)		Date	Amount (inches)		Date
	January			**July**	
5.00	Princeton	22/1906	6.22	Clay No. 1	5/1932
3.25	Lewisburg	25/1902	5.75	Webster Springs	12/1949
3.00	Huntington	1/1919	5.45	Elkins WB AP	7/1935
	February			**August**	
4.25	Beverly	21/1897	5.37	Valley Chapel	23/1945
3.40	Pickens No. 1	18/1914	5.25	Kanawha Falls	21/1931
3.05	Nuttallburg	22/1897	5.23	Freemansburg	23/1945
	March			**September**	
5.00	Romney	17/1936	4.60	Harpers Ferry	25/1912
4.80	Sutton	12/1918	4.55	Saint Marys	23/1945
4.07	Martinsburg	27/1913	4.53	Moorefield	29/1896
	April			**October**	
4.30	Le Sage	16/1939	5.01	Brandonville	3/1929
4.20	Wardensville	25/1937	4.80	Harpers Ferry	4/1927
4.10	Washington	21/1920	4.71	Piedmont	15/1942
	May			**November**	
5.10	Martinsburg	22/1901	5.50	Bluefield No.1	23/1947
4.42	Huntington	24/1902	4.81	Marlington	25/1900
4.00	Harpers Ferry	23/1901	4.10	Sutton	16/1926
	June			**December**	
12.02	Brushy Run	18/1949	4.00	Wheeling Dam	5/1914
7.41	Petersburg	17/1949	3.63	Pickens No. 1	4/1922
6.40	Smithfield	18/1921	3.36	Marlington	6/1919

Table 47

Wisconsin

Three greatest 24-hour precipitation amounts for each month for stations with 10 years or more of record

Amount (inches)		Date	Amount (inches)		Date
January			**July**		
3.24	Milwaukee	23/1938	11.25	Merrill	23/1912
3.03	Racine	24/1938	10.15	Butternut	24/1897
2.66	Waukeska	24/1938	8.68	Bayfield	16/1942
February			**August**		
4.60	Amherst	4/1903	8.40[a]	Winter Pk. Res.	30/1941
3.24	Stevens Point	25/1906	7.58	West Bend	4/1924
3.00	Hillsboro	22/1922	7.20	Prentice 6 W	30/1941
March			**September**		
3.80	Beloit	22/1916	7.38	Dodgeville	12/1915
3.50	Fond du Lac	12/1923	6.37	Darlington	9/1927
3.30	Osceola	27/1898	6.18	Medford	18/1942
April			**October**		
4.56	Williams Bay	25/1921	7.23	La Crosse	27/1900
4.22	Ridgeland	29/1942	5.90	Richland Center	21/1943
4.00	Manitowoc	27/1896	5.54	Valley Junction	27/1900
May			**November**		
4.62	Eau Claire	26/1899	4.28	Coddington	1/1945
4.40	Hatfield	19/1897	3.18	Mauston	1/1945
4.28	River Falls	17/1938	3.16	Prairie Du Chien	10/1919
June			**December**		
11.72	Mellen	24/1946	3.40	Eau Claire	24/1893
8.14	Ashland Exp.Farm	23/1946	3.10	Ashland Exp.Farm	5/1893
8.00	Medford	5/1905	2.74	Janesville	26/1942

[a] 10.52 on Aug. 29, 1941 at Hayward Ranger Station (less than 10-year complete record available)

Table 48
Wyoming

Three greatest 24-hour precipitation amounts for each month for stations with 10 years or more of record

Amount (inches)		Date	Amount (inches)		Date
January			**July**		
3.01	Snake River	21/1914	5.15	Rockypoint	16/1916
2.97	Fountain	1/1910	4.70	Cheyenne	15/1896
2.60	Upper Geyser	15/1913	4.41	Sheridan	22/1923
February			**August**		
3.60	South Pass City	15/1904	4.11	La Grange	15/1912
2.20	Lamar	3/1925	3.62	Pine Bluffs	20/1913
2.07	Bechler River	23/1940	3.50	Dull Center	27/1933
March			**September**		
3.75	Laramie	30/1897	4.94	Thermopolis	30/1923
3.60	South Pass City	12/1906	4.03	Buffalo Bill Dam	28/1923
2.85	Snake River	23/1932	3.75	Riverton	27/1923
April			**October**		
4.50	Dome Lake	6/1922	3.80	Hunters Station	1/1923
4.13	Kirtley	20/1933	3.27	Lake Yellowstone	15/1908
4.00	Elk Mountain	25/1924	3.20	Middle Fork	4/1919
May			**November**		
5.50	Dull Center	31/1927	2.70	Alta	11/1912
4.66	Hampshire	31/1927	2.50	West Yellowstone	10/1909
4.08	Knowles	11/1922	2.02	Buffalo Bill Dam	26/1942
June			**December**		
4.00	Ft. Laramie	20/1947	3.00	Yoder	13/1925
3.96	Knowles	9/1909	2.70	Elk Mountain	13/1925
3.84	Rockypoint	17/1944	2.70	Wheatland	4/1913

Table 49
1950 24-Hour Amounts

Listed below, by states, are 24-hour amounts occurring in 1950 exceeding monthly 24-hour amounts given in Tables 1-48.

State	Amount	Date (1950)	Station
Alabama	None	--	--
Arizona	2.89	June 2	Tucson Nursery
Arkansas	6.51	Feb. 12	Mount Ida 1
	5.82	Feb. 12	Sparkman
	9.37	May 9	Wedington Lake
	9.22	Aug. 23	Sheridan
California	7.40	Oct. 29	Crescent City
	7.00	Oct. 28	Crescent City C. A. A. Apt.
	9.09	Oct. 27	Gasquet R. S.
	10.35	Oct. 28	Gasquet R. S.
	8.98	Oct. 28	Klamath
	11.50	Oct. 29	Orick Prairie Creek Park
	7.94	Oct. 28	Upper Mattole
	10.26	Nov. 18	Giant Forest
	11.94	Nov. 18	Highland
	10.87	Nov. 18	Mount Madonna
	10.27	Nov. 19	Springville Tule Hds. Dam
	9.41	Nov. 18	Wawona R. S.
Colorado	None	--	--
Connecticut	5.40	Aug. 19	Rockville
	4.96	Nov. 26	Norfolk 2 S
Delaware	3.35	Nov. 25	Dover
	3.83	Nov. 25	Lewes
	3.54	Nov. 25	Wilmington (City Hall)
	3.27	Nov. 25	Wilmington (Porter Res.)
Florida	None	--	--
Georgia	11.61	Sept. 6	Brunswick C.A.A. Apt.
Idaho	None	--	--
Illinois	7.74	Jan. 3	Prairie Du Rocher W. Wks.
	4.75	Feb. 12	Cairo W.B. City
Indiana	6.37	May 10	Leavenworth Dam.44
	6.74	Jul. 31	Newburgh Archaelogical Exca.
	6.75	Sept. 1	Kokomo Post Office

Table 49

State	Amount	Date (1950)	Station
Iowa	None	--	--
Kansas	None	--	--
Kentucky	5.90	Sept. 20	West Liberty
Louisiana	8.48	Feb. 13	Camp Polk
Maine	4.68	Nov. 25	Gilead
	5.85	Nov. 25	Greenville
	4.15	Dec. 12	Machias
	4.30	Dec. 12	Woodland
Maryland	None	--	--
Massachusetts	None	--	--
New Hampshire	4.60	Jul. 6	Claremont
	6.04	Nov. 26	Pinkham Notch
New Jersey	5.76	Nov. 25	Bridgeton
	4.34	Nov. 24	Glassboro
	4.20	Nov. 25	Indian Mills 2 W
	4.37	Nov. 25	Marlton 1 W
	4.40	Nov. 26	Milton
	6.57	Nov. 25	Seabrook
New Mexico	6.50	Jun. 29	Lulu
Michigan	6.04	Sept. 29	Flint
	3.06	Nov. 25	Port Huron Fire Dept.
Minnesota	7.60	Jun. 13	Red Wing
Mississippi	8.85	Jan. 6	Dlo
	7.94	Jan. 5	Forest
	7.40	Jan. 6	Pelahatchie
	8.28	Jan. 6	Rockport
	7.43	Jan. 5	State College
Missouri	None	--	--
Montana	2.60	Jan. 6	Hungry Horse Dam
Nebraska	7.75	May 9	Bennet
	6.74	May 9	Syracuse
	12.00	Jul. 9	McCool Junction
	13.64	Jul. 9	York
Nevada	2.84	Jul. 8	Geyser
	3.12	Nov.19	Carson City
	2.85	Dec. 3	Glenbrook

Table 49

State	Amount	Date (1950)	Station
New York	6.47	Nov. 26	Lexington
	7.40	Nov. 26	Manorkill
	7.31	Nov. 26	North Settlement
	4.63	Nov. 26	Phoenicia
	6.03	Nov. 26	Seager
	7.78	Nov. 26	Slide Nountain
	4.87	Nov. 26	West Shokan
	5.52	Nov. 26	Windham
North Carolina	6.50	Dec. 7	Owen's Gap
	5.75	Dec. 6	Quebec
North Dakota	None	--	--
Ohio	5.30	Oct. 9	Van Wert
Oklahoma	5.00	Feb. 12	Cloady Tower
	5.45	Feb. 12	Flashman Tower
	13.58	May 11	Purcell
Oregon	5.76	Oct. 25	Carlton 13 W
	5.85	Oct. 28	Illahe 1 N
	7.08	Oct. 28	Kerby
Pennsylvania	6.29	Nov. 25	Blakeslee Corners
	7.70	Nov. 25	Phoenixville 1 E Pump
	6.86	Nov. 26	Pottsville Bridge
	6.08	Nov. 25	Reading W. B. City
	5.37	Nov. 25	Sellersville 2 N W
	5.94	Nov. 25	Tamaqua 4N Stl. Cr. Dam
	3.96	Dec. 4	Tower City 5 S W
Rhode Island	None	--	--
South Carolina	None	--	--
South Dakota	3.80	Mar. 27	Spearfish Ap. 5 E
Tennessee	None	--	--
Texas	None	--	--
Utah	2.71	Nov. 19	Deer Creek Dam
	2.46	Nov. 18	Silver Lake Brighton
Vermont	None	--	--- --
Virginia	4.14	Dec. 3	Montebello Fish Nursery
	4.17	Dec. 7	Rocky Knob

Table 49

State	Amount	Date (1950)	Station
Washington	None	--	--
West Virginia	6.00	Sept. 2	Clay No. 1
Wisconsin	2.88	Jan. 24	Clinton 4 N
Wyoming	None	--	--

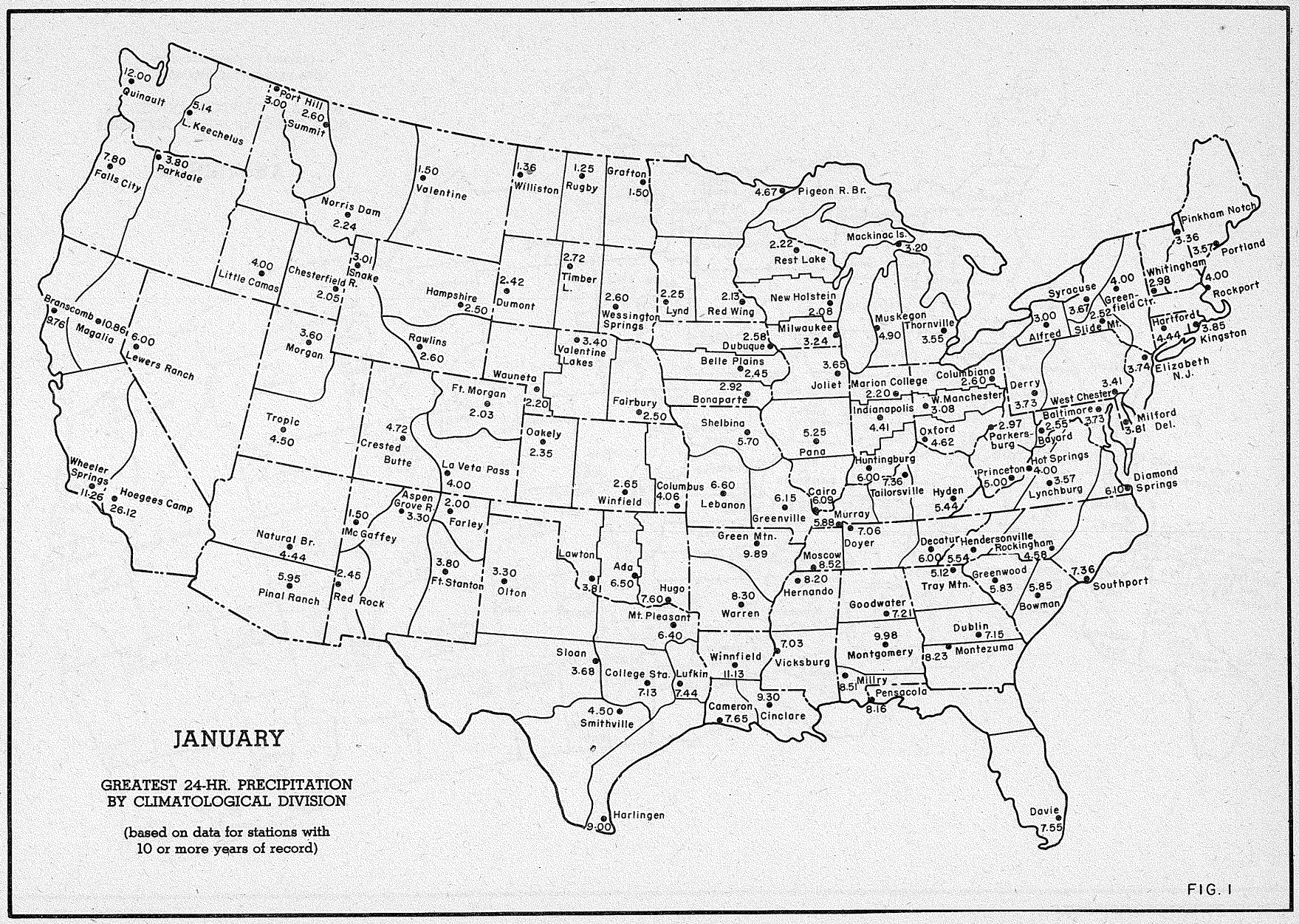
JANUARY
GREATEST 24-HR. PRECIPITATION
BY CLIMATOLOGICAL DIVISION
(based on data for stations with
10 or more years of record)
12.00 Quinault
5.14 L. Keechelus
3.00 Port Hill
2.60 Summit
7.80 Falls City
3.80 Parkdale
1.50 Valentine
1.36 Williston
1.25 Rugby
Grafton 1.50
4.67 Pigeon R. Br.
Norris Dam 2.24
4.00 Little Camas
3.01 Snake
Chesterfield R. 2.05
Hampshire 2.50
2.42 Dumont
2.72 Timber L.
2.60 Wessington Springs
2.25 Lynd
2.13 Red Wing
2.22 Rest Lake
Mackinac Is. 3.20
New Holstein 2.08
Milwaukee 3.24
Muskegon 4.90
Thornville 3.55
Pinkham Notch 3.36
3.57 Portland
Whitingham 2.98
4.00 Rockport
Syracuse 3.67
4.00 Green-field Ctr.
3.00 Alfred
2.52 Slide Mt.
Hartford 4.44
3.85 Kingston
3.74 Elizabeth N.J.
Branscomb 9.76
10.86 Magalia
6.00 Lewers Ranch
3.60 Morgan
Rawlins 2.60
3.40 Valentine Lakes
2.58 Dubuque
Belle Plains 2.45
3.65 Joliet
Marion College 2.20
Columbiana 2.60
Derry 3.73
3.41 West Chester
Wauneta 2.20
Ft. Morgan 2.03
2.92 Bonaparte
Fairbury 2.50
Indianapolis 4.41
W. Manchester 3.08
Baltimore 2.55
3.73
Milford Del. 3.81
Tropic 4.50
4.72 Crested Butte
Oakely 2.35
Shelbina 5.70
5.25 Pana
Oxford 4.62
2.97 Parkers-burg
Bayard
Wheeler Springs 11.26
Hoegees Camp 26.12
La Veta Pass 4.00
Aspen Grove R. 3.30
2.00 Farley
2.65 Winfield
Columbus 4.06
6.60 Lebanon
6.15 Greenville
Cairo 6.09
Murray 5.88
Huntingburg 6.00
7.36 Tailorsville
Hyden 5.44
Hot Springs 4.00
Princeton 5.00
3.57 Lynchburg
Diamond Springs 6.10
Natural Br. 4.44
1.50 McGaffey
Green Mtn. 9.89
7.06 Doyer
Decatur 6.00
Hendersonville 5.54
Rockingham 4.58
5.95 Pinal Ranch
2.45 Red Rock
3.80 Ft. Stanton
3.30 Olton
Lawton 3.81
Ada 6.50
Hugo 7.60
Mt. Pleasant 6.40
8.30 Warren
Moscow 8.52
8.20 Hernando
5.12 Tray Mtn.
Greenwood 5.83
5.85 Bowman
7.36 Southport
Goodwater 7.21
Dublin 7.15
Montezuma 8.23
9.98 Montgomery
7.03 Vicksburg
Winnfield 11.13
Sloan 3.68
College Sta. 7.13
Lufkin 7.44
Millry 8.51
Pensacola 8.16
9.30 Cinclare
Cameron 7.65
4.50 Smithville
Harlingen 9.00
Davie 7.55

FIG. 1

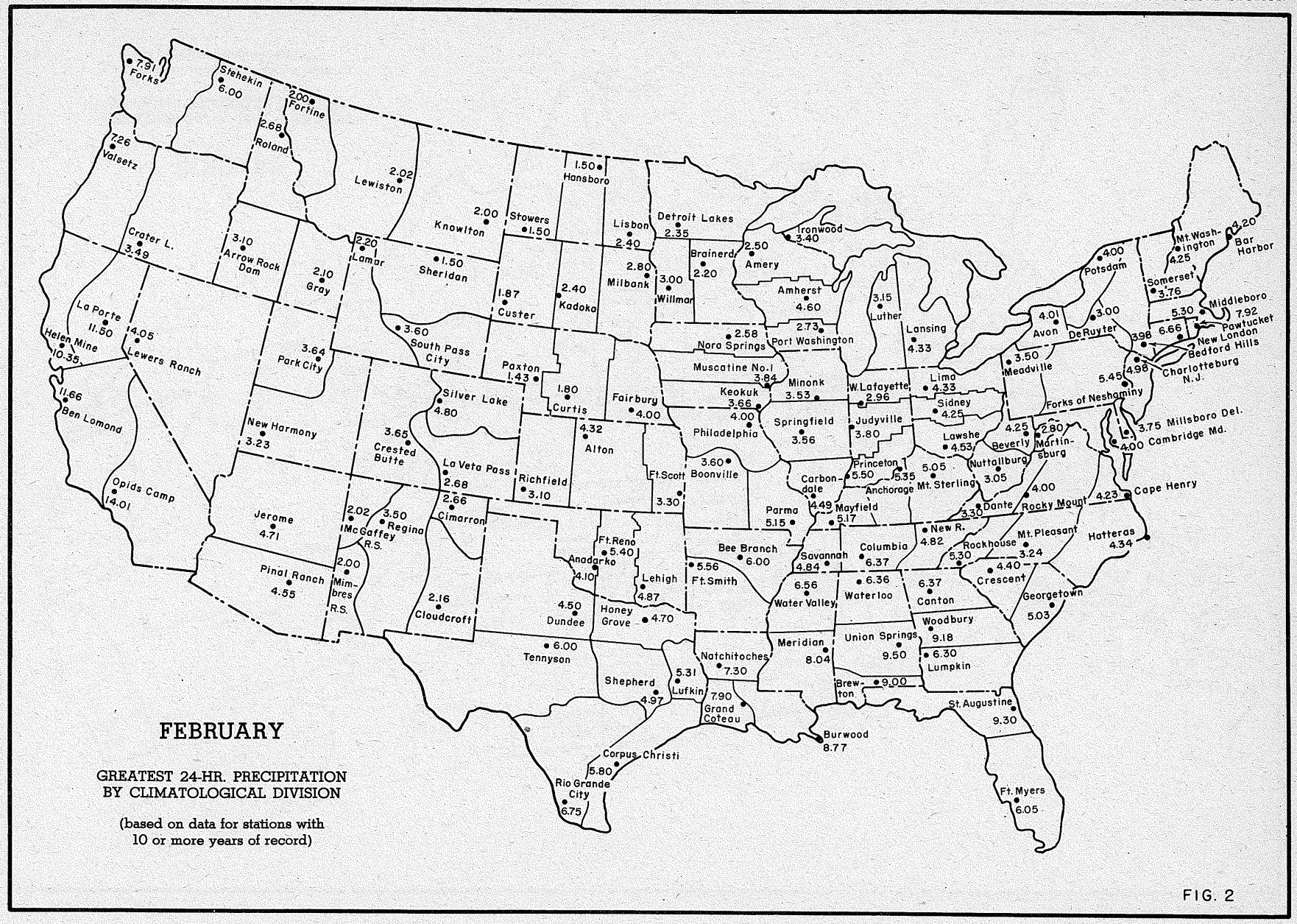

FEBRUARY

GREATEST 24-HR. PRECIPITATION BY CLIMATOLOGICAL DIVISION

(based on data for stations with 10 or more years of record)

FIG. 2

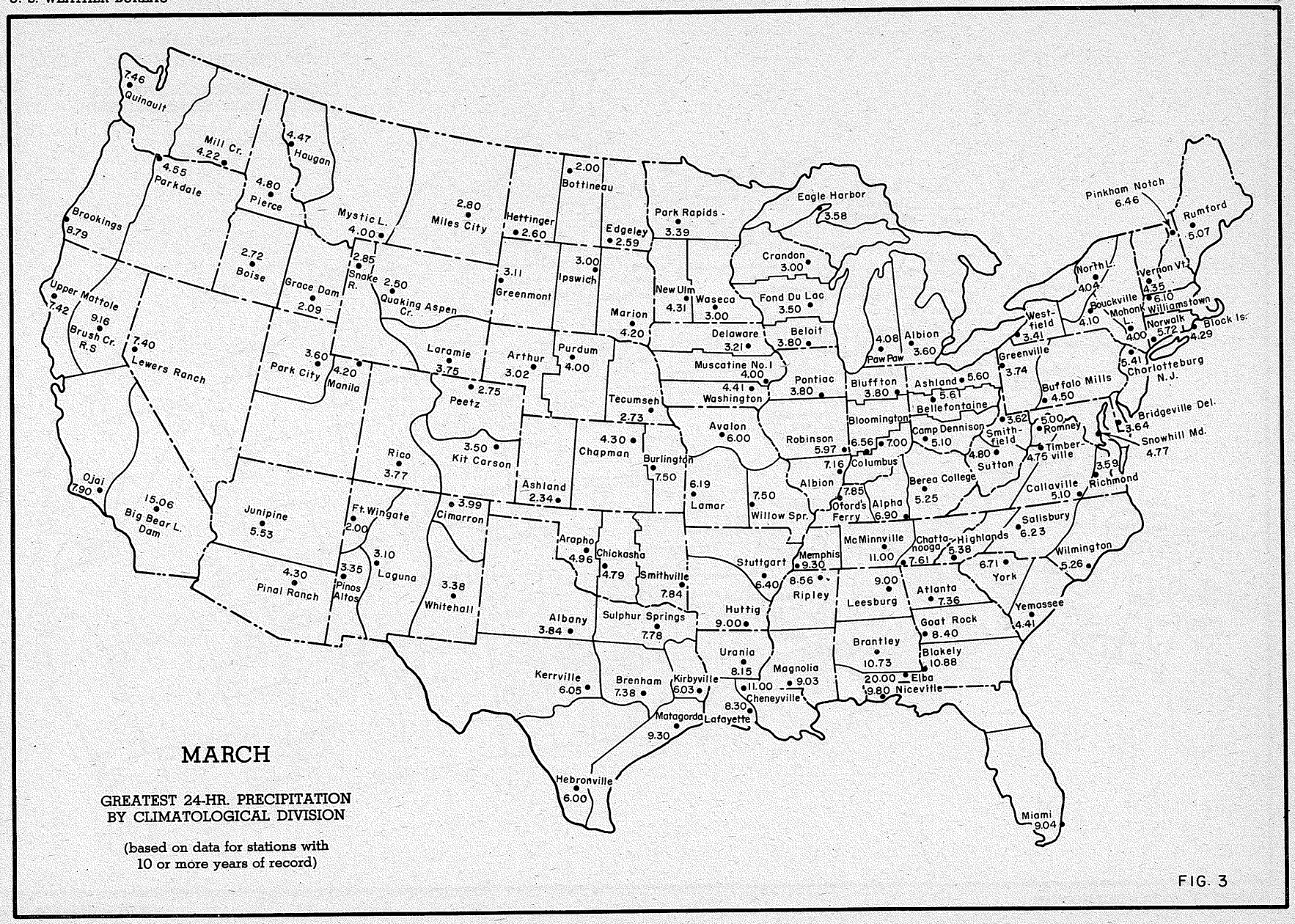

MARCH

GREATEST 24-HR. PRECIPITATION
BY CLIMATOLOGICAL DIVISION

(based on data for stations with
10 or more years of record)

FIG. 3

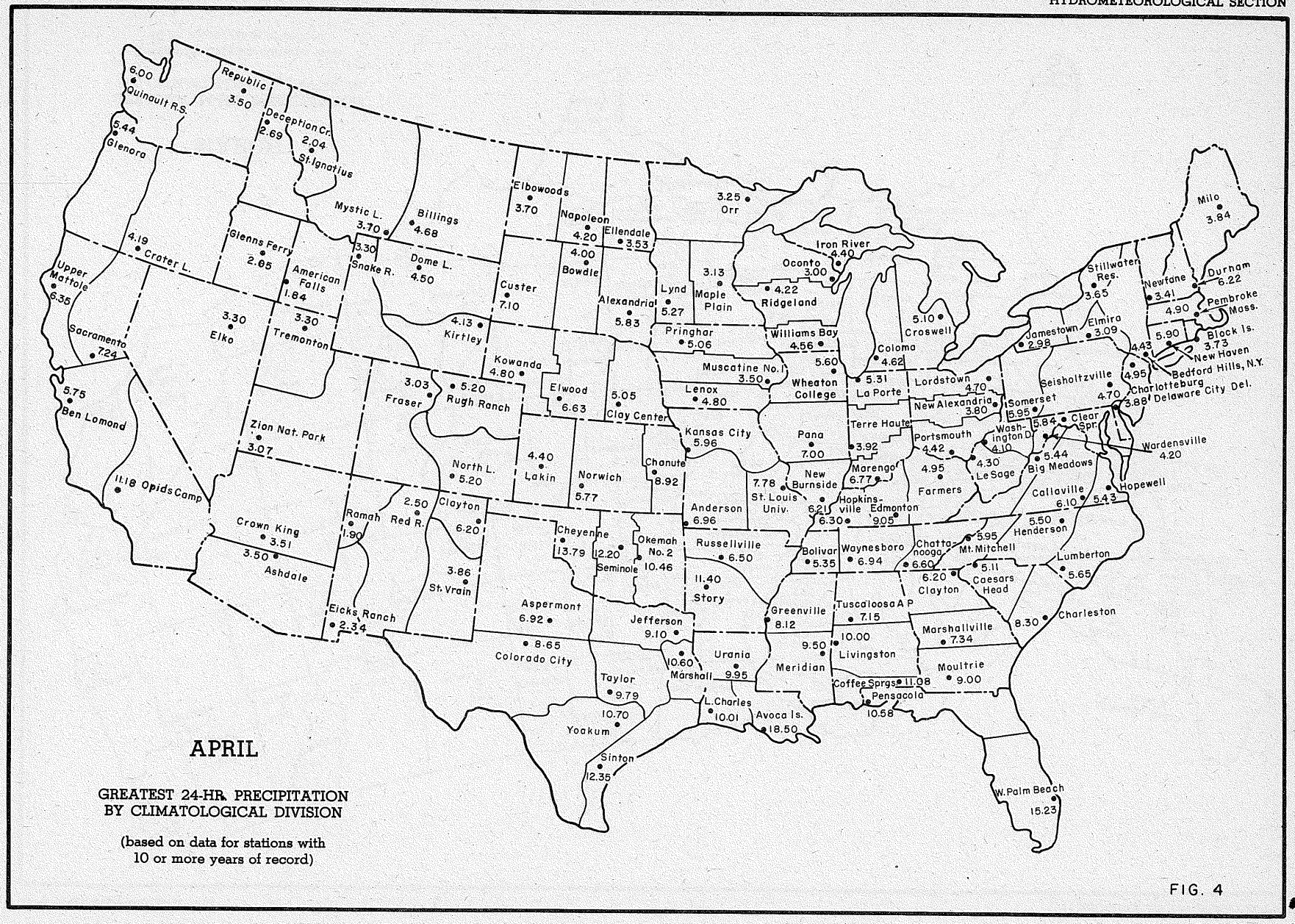

APRIL

GREATEST 24-HR. PRECIPITATION BY CLIMATOLOGICAL DIVISION

(based on data for stations with 10 or more years of record)

FIG. 4

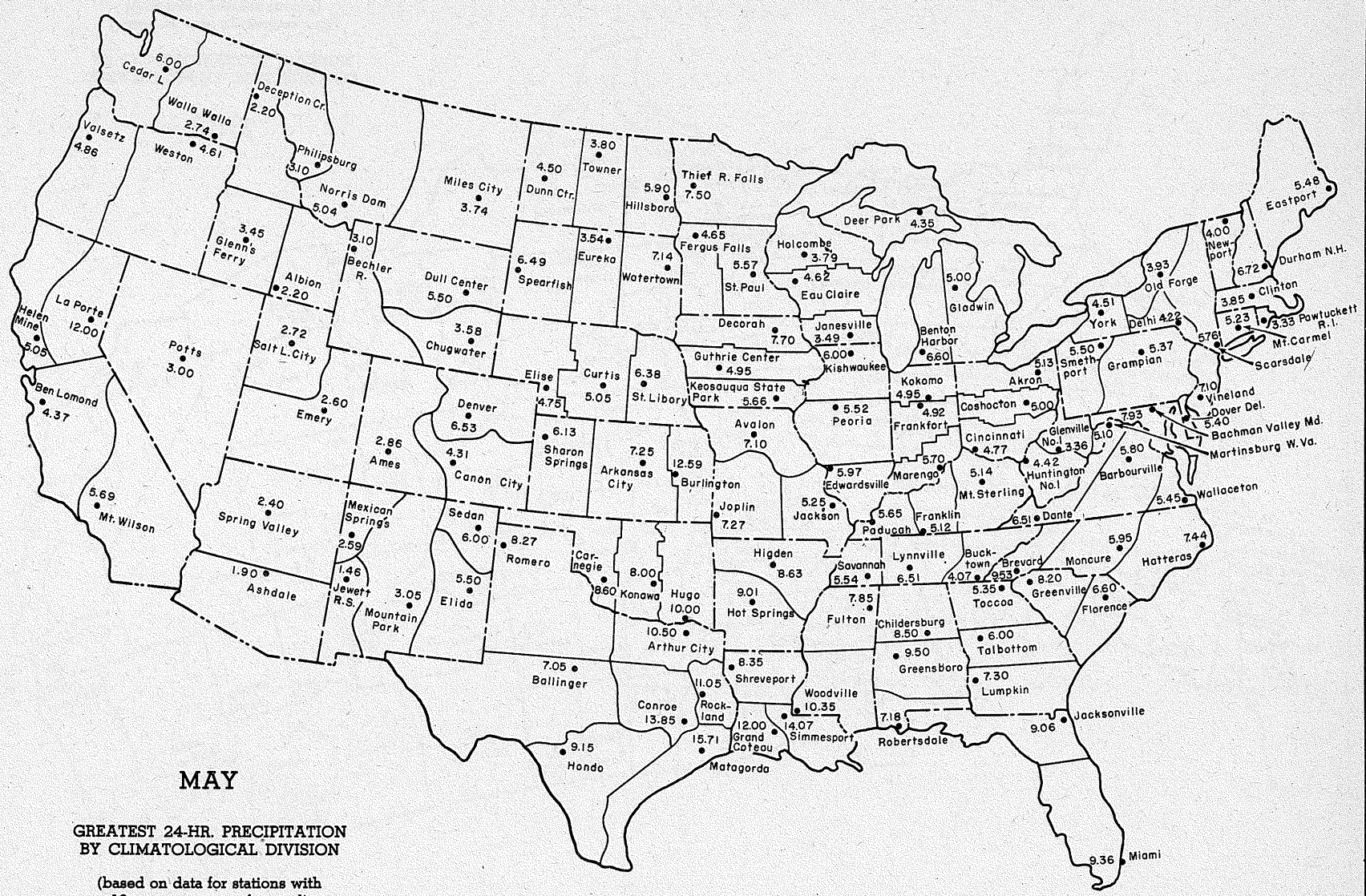

MAY

GREATEST 24-HR. PRECIPITATION BY CLIMATOLOGICAL DIVISION

(based on data for stations with 10 or more years of record)

FIG. 5

975518 O—51——5

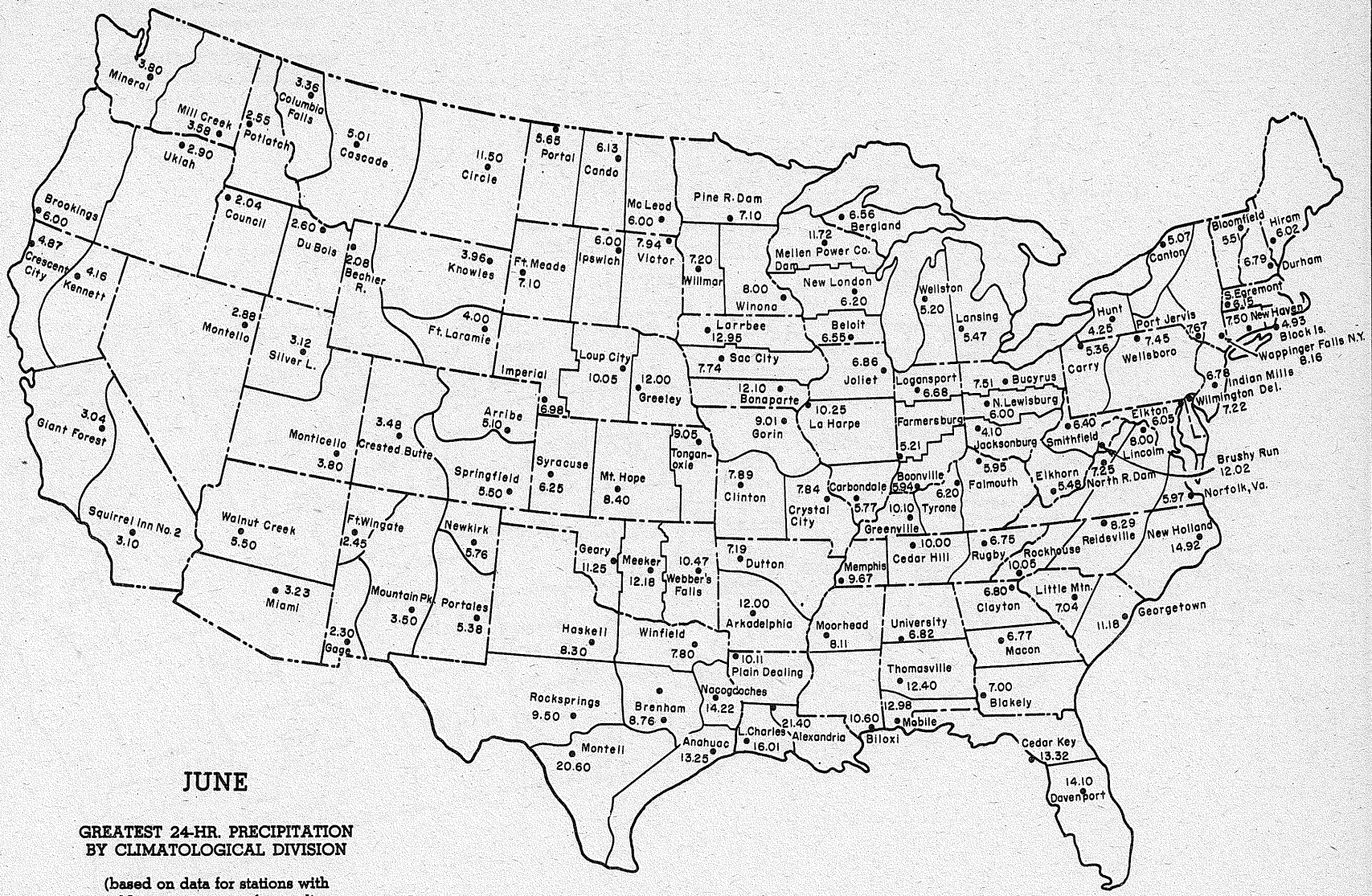

JUNE

GREATEST 24-HR. PRECIPITATION BY CLIMATOLOGICAL DIVISION

(based on data for stations with 10 or more years of record)

FIG. 6

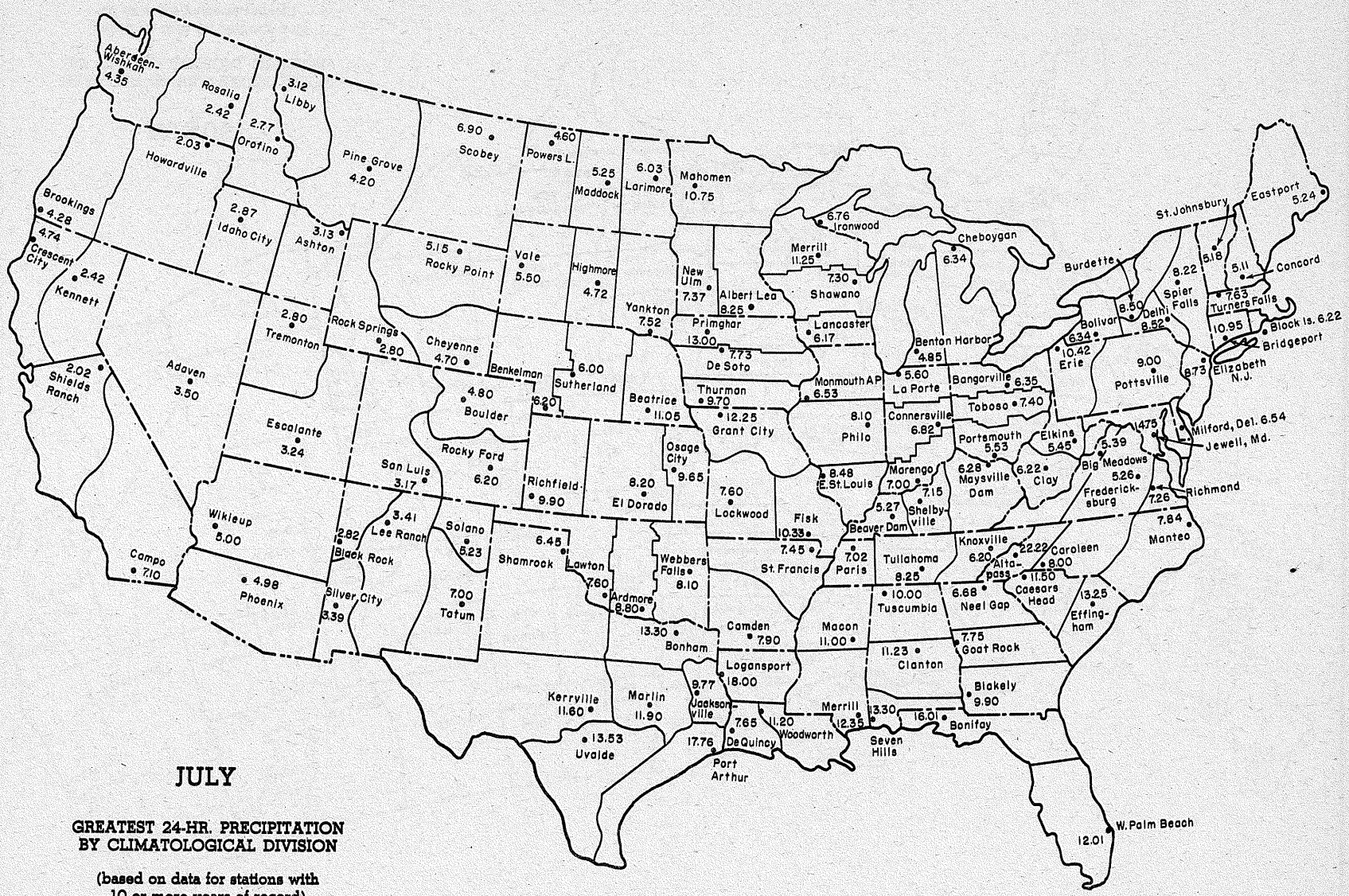

JULY

GREATEST 24-HR. PRECIPITATION BY CLIMATOLOGICAL DIVISION

(based on data for stations with 10 or more years of record)

FIG. 7

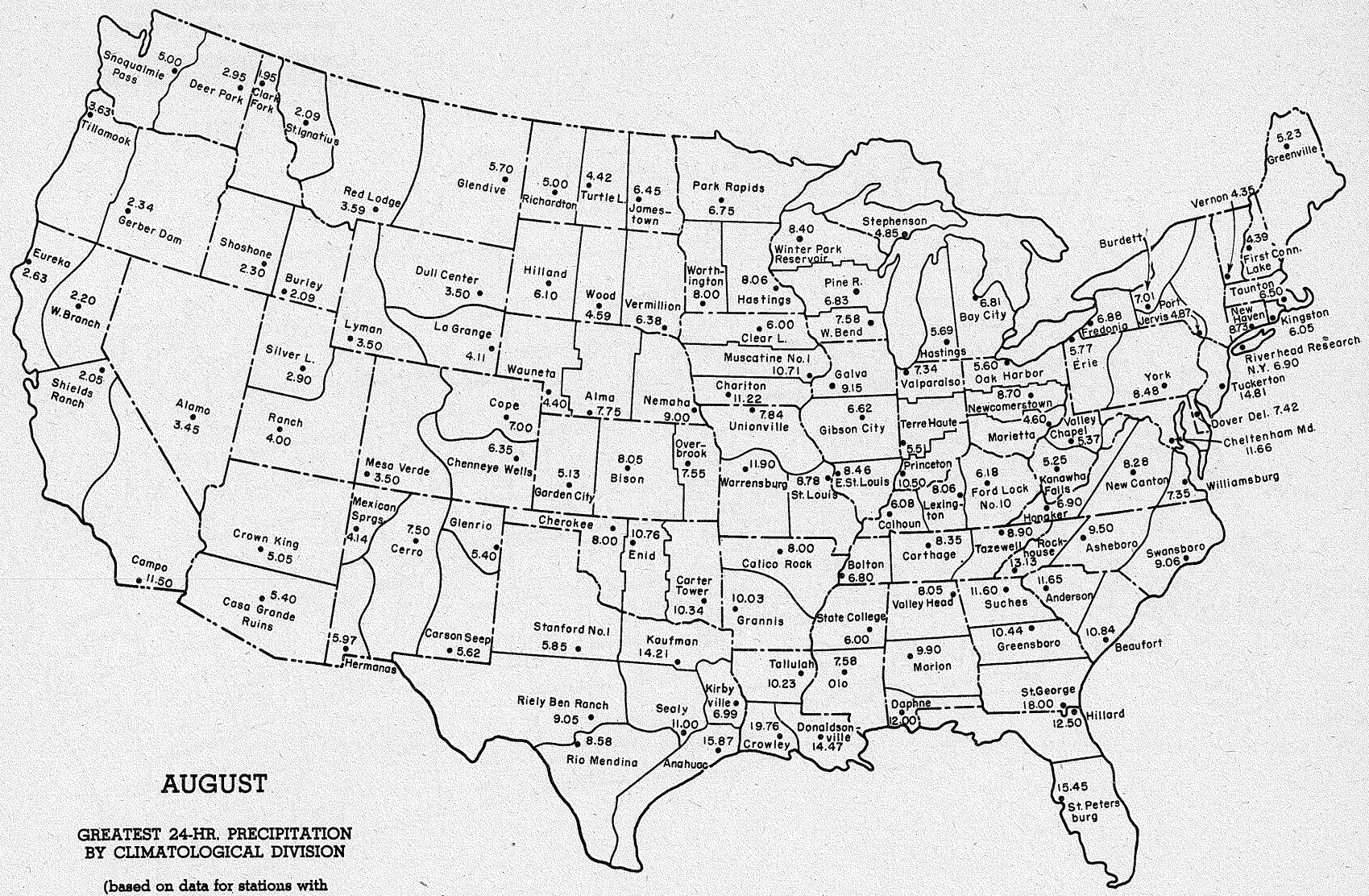
Snoqualmie Pass 5.00
Deer Park 2.95
Clark Fork 1.95
St. Ignatius 2.09
Tillamook 3.63
Gerber Dam 2.34
Eureka 2.63
W. Branch 2.20
Shields Ranch 2.05
Alamo 3.45
Shoshone 2.30
Burley 2.09
Silver L. 2.90
Ranch 4.00
Red Lodge 3.59
Lyman 3.50
Mesa Verde 3.50
Mexican Sprgs. 4.14
Cerro 7.50
Crown King 5.05
Campo 11.50
Casa Grande Ruins 5.40
Hermanas 5.97
Glendive 5.70
Dull Center 3.50
La Grange 4.11
Cope 7.00
Chenneye Wells 6.35
Glenrio 5.40
Carson Seep 5.62
Richardton 5.00
Hilland 6.10
Wauneta 4.40
Garden City 5.13
Cherokee 8.00
Stanford No. 1 5.85
Riely Ben Ranch 9.05
Rio Mendina 8.58
Turtle L. 4.42
Wood 4.59
Alma 7.75
Bison 8.05
Enid 10.76
Kaufman 14.21
Sealy 11.00
Anahuac 15.87
Jamestown 6.45
Vermillion 6.38
Nemaha 9.00
Overbrook 7.55
Carter Tower 10.34
Kirbyville 6.99
Crowley 19.76
Park Rapids 6.75
Worthington 8.00
Hastings 8.06
Muscatine No. 1 10.71
Chariton 11.22
Unionville 7.84
Warrensburg 11.90
Calico Rock 8.00
Grannis 10.03
Tallulah 10.23
Winter Park Reservoir 8.40
Clear L. 6.00
Galva 9.15
Gibson City 6.62
St. Louis 8.78
E. St. Louis 8.46
Bolton 6.80
State College 6.00
Olo 7.58
Donaldsonville 14.47
Stephenson 4.85
Pine R. 6.83
W. Bend 7.58
Valparaiso 7.34
Terre Haute 5.51
Princeton 10.50
Calhoun 6.08
Carthage 8.35
Valley Head 8.05
Marion 9.90
Daphne 12.00
Bay City 6.81
Hastings 5.69
Oak Harbor 5.60
Newcomerstown 8.70
Marietta 4.60
Ford Lock No. 10 6.18
Lexington 8.06
Kanawha Falls 5.25
Hanaker 6.90
Tazewell 8.90
Rockhouse 13.13
Suches 11.60
Greensboro 10.44
St. George 18.00
Hillard 12.50
St. Petersburg 15.45
Beaufort 10.84
Anderson 11.65
Asheboro 9.50
New Canton 8.28
Swansboro 9.06
Williamsburg 7.35
Cheltenham Md. 11.66
Dover Del. 7.42
Tuckerton 14.81
Riverhead Research N.Y. 6.90
Kingston 6.05
Taunton 6.50
New Haven 8.73
First Conn. Lake 4.39
Greenville 5.23
Vernon 4.35
Burdett
Port Jervis 4.87
Fredonia 6.88
Erie 5.77
Valley Chapel 5.37
York 8.48
AUGUST
GREATEST 24-HR. PRECIPITATION
BY CLIMATOLOGICAL DIVISION
(based on data for stations with
10 or more years of record)

FIG. 8

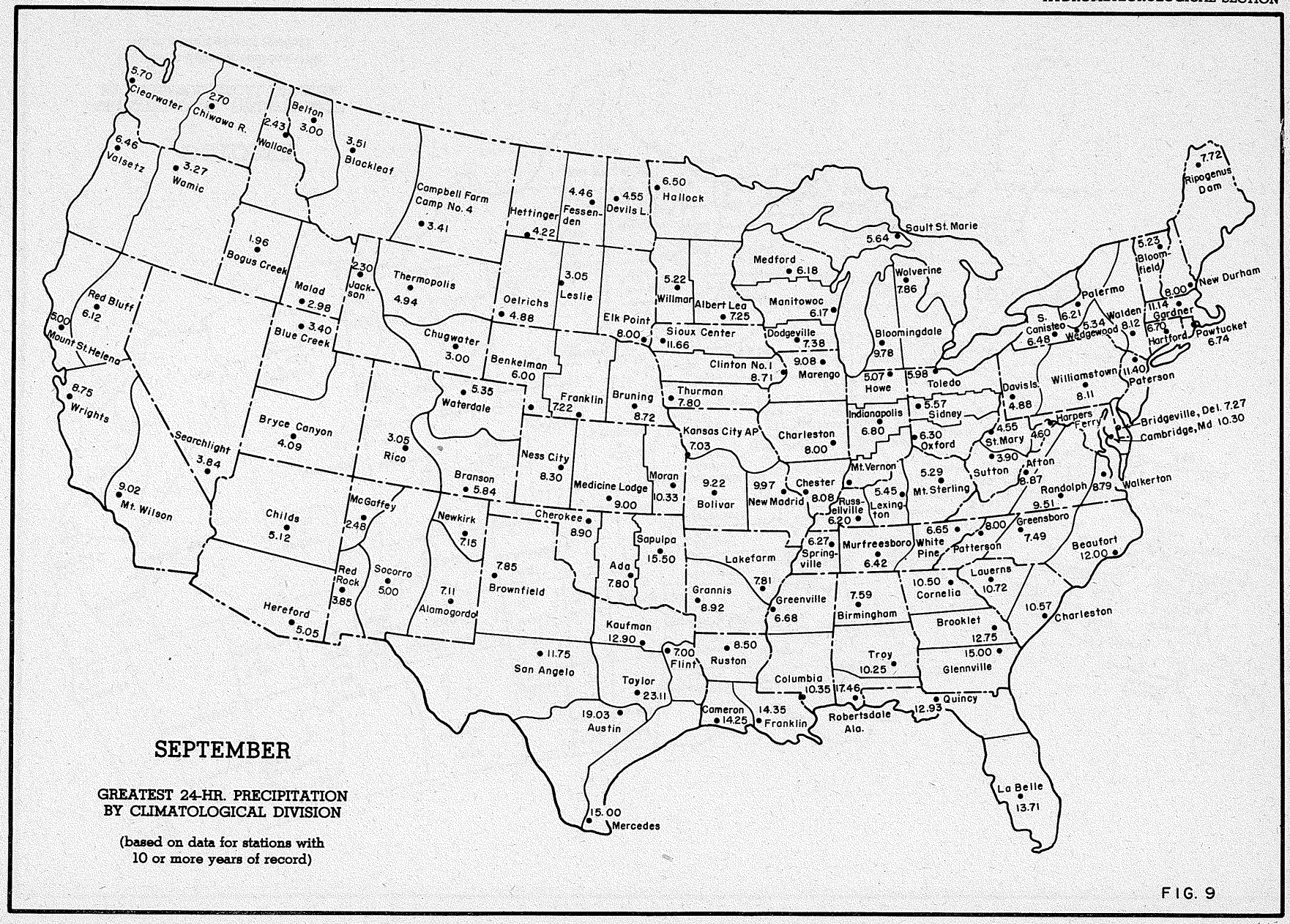

SEPTEMBER

GREATEST 24-HR. PRECIPITATION BY CLIMATOLOGICAL DIVISION

(based on data for stations with 10 or more years of record)

FIG. 9

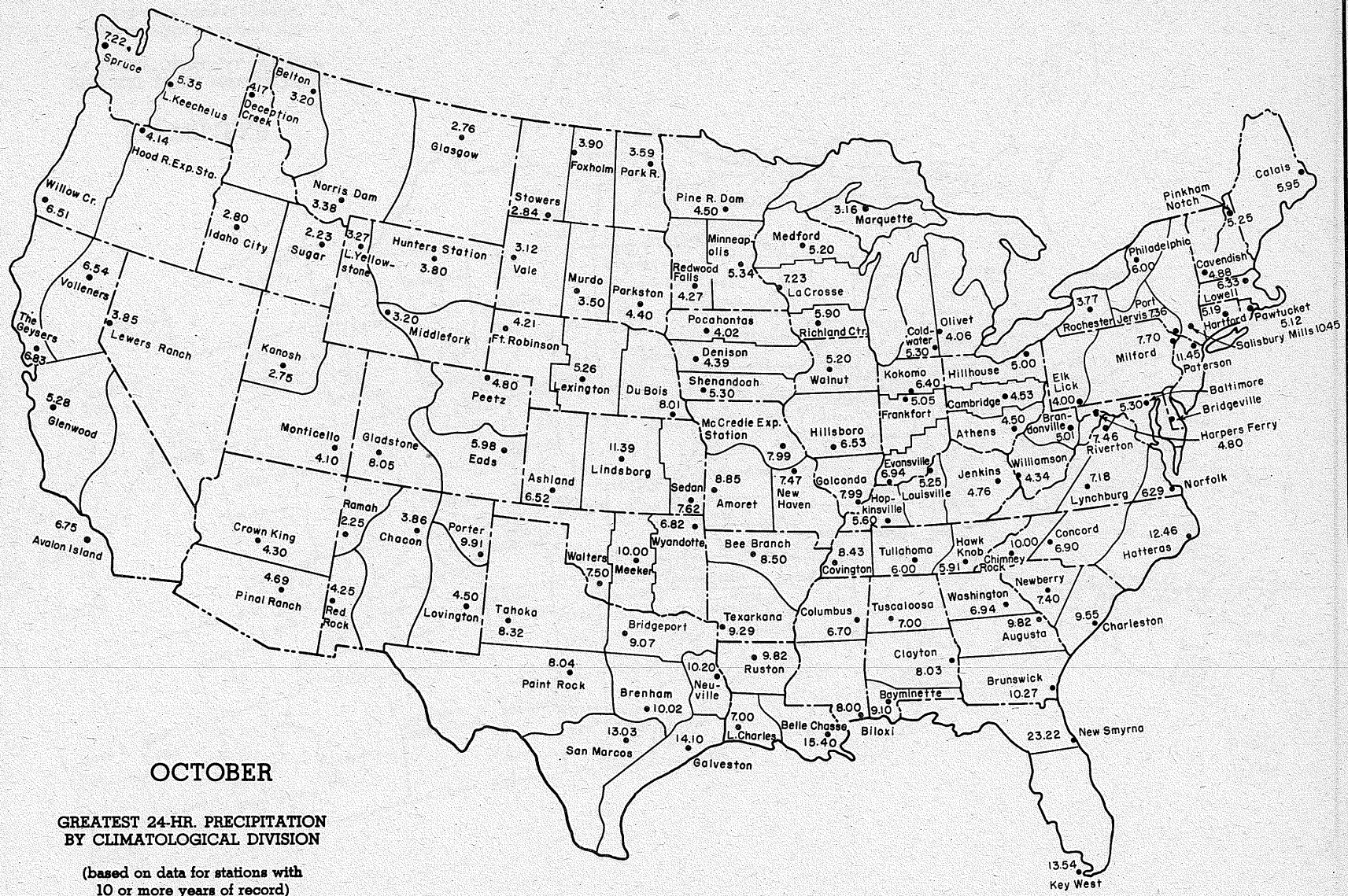
7.22 Spruce
5.35 L. Keechelus
4.17 Deception Creek
Belton 3.20
4.14 Hood R. Exp. Sta.
Willow Cr. 6.51
2.80 Idaho City
Norris Dam 3.38
2.23 Sugar
3.27 L. Yellow-stone
Hunters Station 3.80
2.76 Glasgow
Stowers 2.84
3.12 Vale
3.90 Foxholm
3.59 Park R.
Pine R. Dam 4.50
Minneap-olis 5.34
Redwood Falls 4.27
Murdo 3.50
Parkston 4.40
6.54 Volleners
3.85 Lewers Ranch
The Geysers 6.83
3.20 Middlefork
4.21 Ft. Robinson
Kanosh 2.75
5.28 Glenwood
4.80 Peetz
5.26 Lexington
Du Bois 8.01
Pocahontas 4.02
Denison 4.39
Shenandoah 5.30
Mc Credie Exp. Station
Monticello 4.10
Gladstone 8.05
5.98 Eads
Ashland 6.52
11.39 Lindsborg
Sedan 7.62
8.85 Amoret
7.99
7.47 New Haven
6.75 Avalon Island
Crown King 4.30
Ramah 2.25
3.86 Chacon
Porter 9.91
Walters 7.50
10.00 Meeker
6.82 Wyandotte
Bee Branch 8.50
4.69 Pinal Ranch
4.25 Red Rock
4.50 Lovington
Tahoka 8.32
Bridgeport 9.07
Texarkana 9.29
9.82 Ruston
8.04 Paint Rock
Brenham 10.02
10.20 Neu-ville
13.03 San Marcos
14.10 Galveston
7.00 L. Charles
3.16 Marquette
Medford 5.20
7.23 La Crosse
5.90 Richland Ctr.
5.20 Walnut
Hillsboro 6.53
Golconda 7.99
Hop-kinsville 5.60
8.43 Covington
Columbus 6.70
Belle Chasse 15.40
8.00 Biloxi
9.10 Baymintette
Cold-water 5.30
Olivet 4.06
Kokomo 6.40
5.05 Frankfort
Evansville 6.94
5.25 Louisville
Tullahoma 6.00
Tuscaloosa 7.00
Clayton 8.03
Hillhouse 5.00
Cambridge 4.53
Athens 4.50
Jenkins 4.76
Hawk Knob 5.91
10.00 Chimney Rock
Washington 6.94
9.82 Augusta
Brunswick 10.27
23.22 New Smyrna
13.54 Key West
Pinkham Notch 5.25
Calais 5.95
Philadelphia 6.00
Cavendish 4.88
6.33 Lowell
5.19 Hartford
Pawtucket 5.12
Salisbury Mills 10.45
3.77 Rochester
Port Jervis 7.36
7.70 Milford
11.45 Paterson
Elk Lick 4.00
Bran-donville 5.01
5.30 Baltimore
Bridgeville
7.46 Riverton
Harpers Ferry 4.80
Williamson 4.34
7.18 Lynchburg
6.29 Norfolk
Concord 6.90
12.46 Hatteras
Newberry 7.40
9.55 Charleston
OCTOBER
GREATEST 24-HR. PRECIPITATION BY CLIMATOLOGICAL DIVISION
(based on data for stations with 10 or more years of record)

FIG. 10

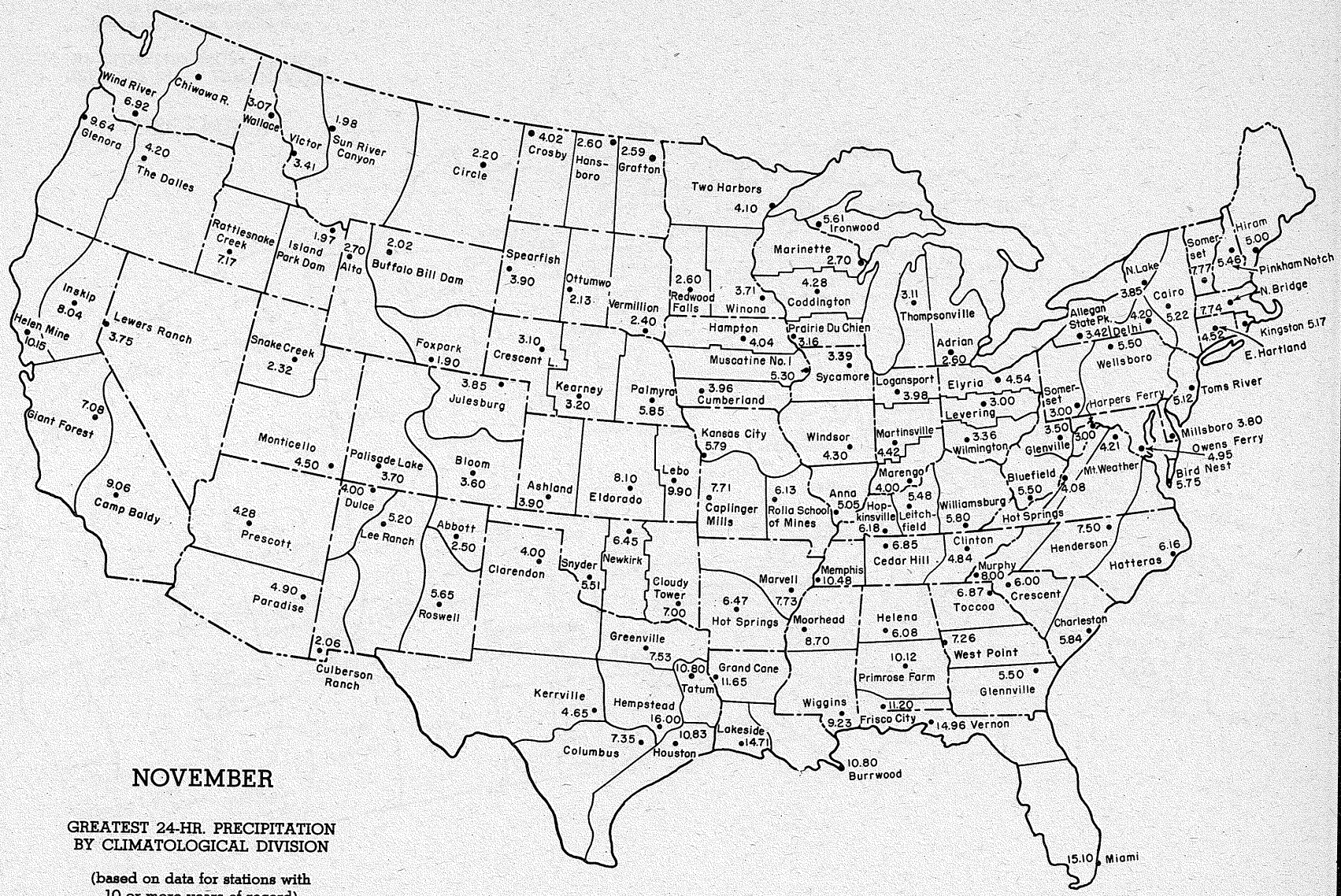

NOVEMBER

GREATEST 24-HR. PRECIPITATION
BY CLIMATOLOGICAL DIVISION

(based on data for stations with
10 or more years of record)

FIG. 11

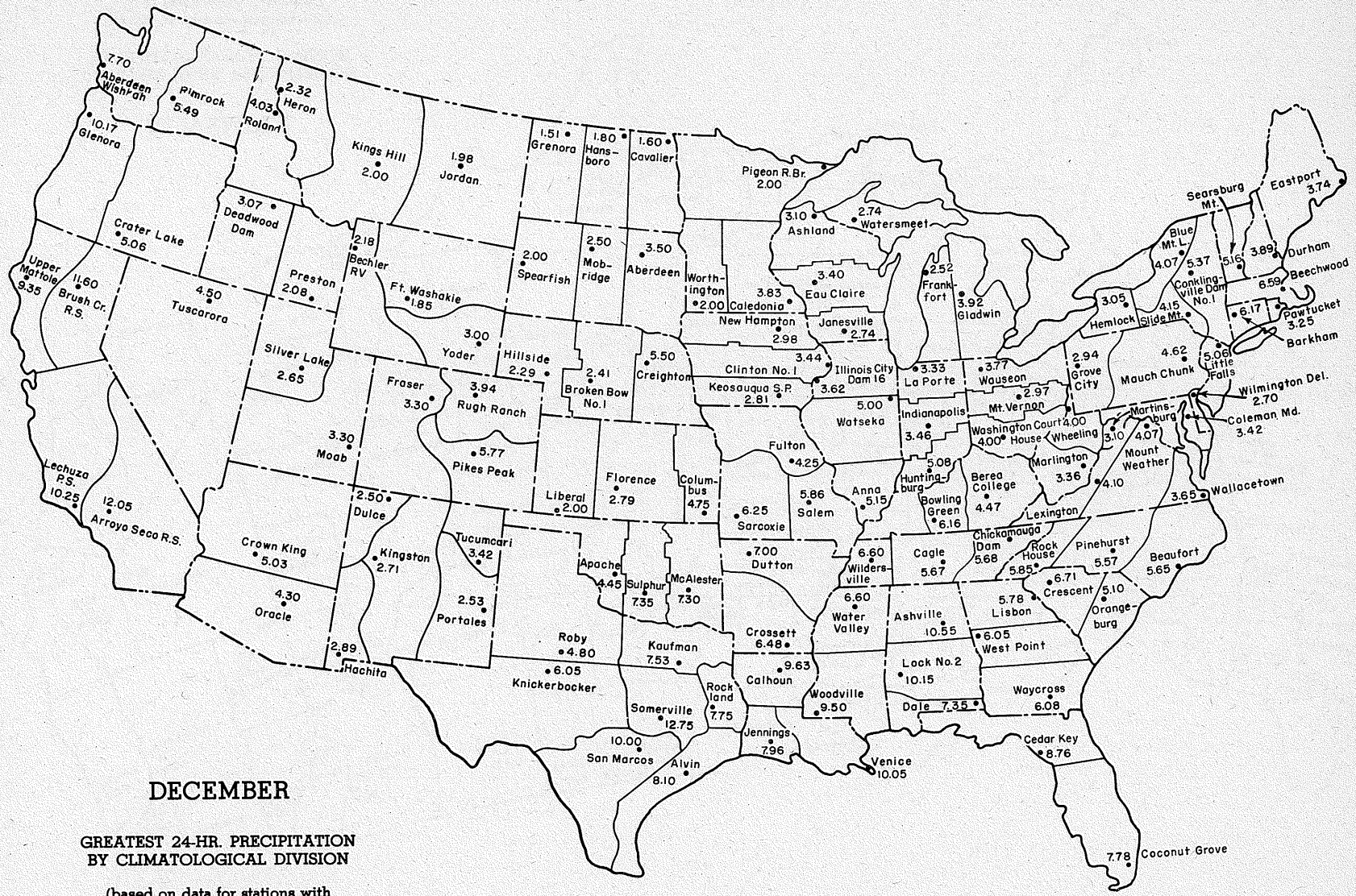

DECEMBER

GREATEST 24-HR. PRECIPITATION BY CLIMATOLOGICAL DIVISION

(based on data for stations with 10 or more years of record)

FIG. 12

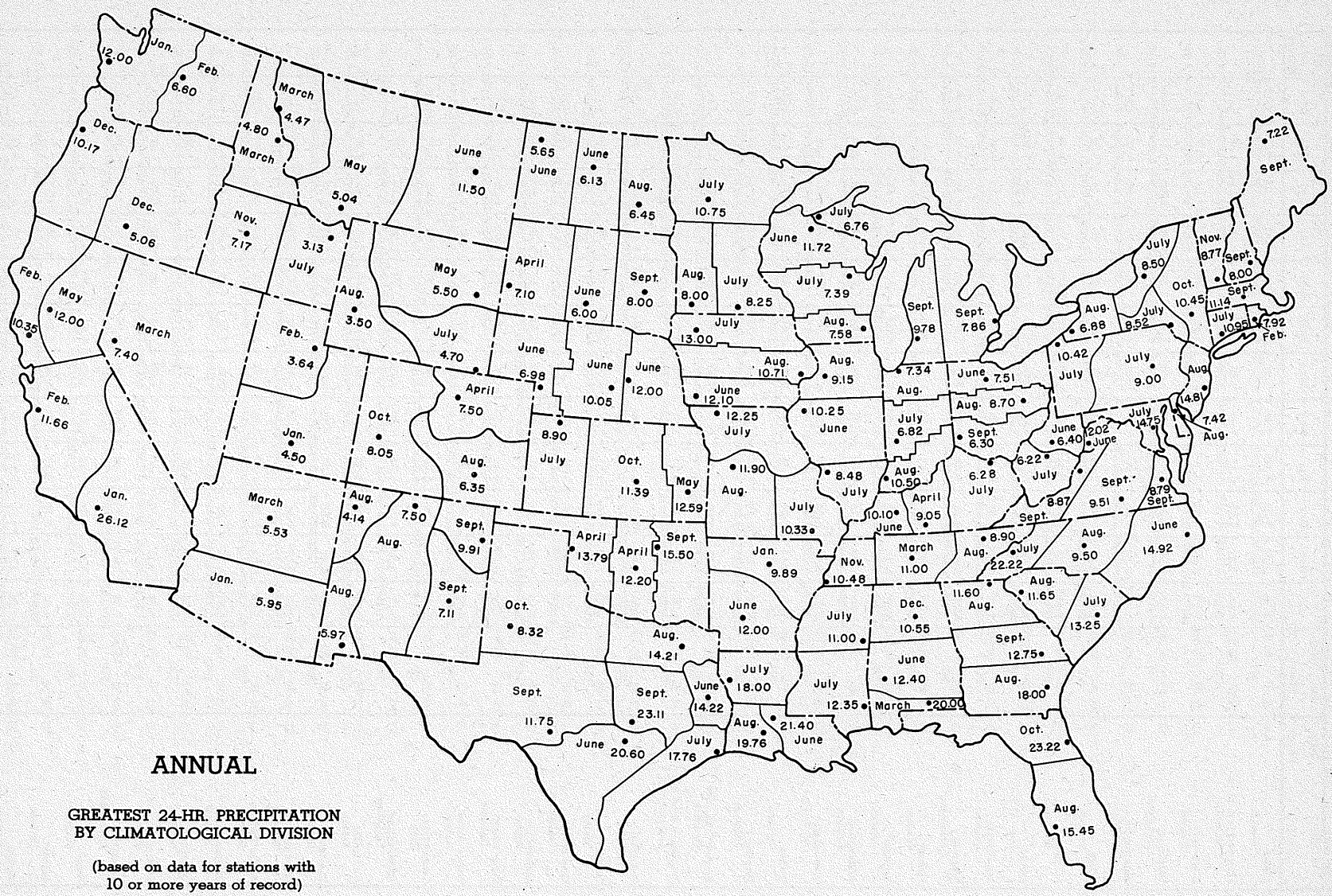

ANNUAL

GREATEST 24-HR. PRECIPITATION
BY CLIMATOLOGICAL DIVISION

(based on data for stations with
10 or more years of record)

FIG. 13

MAXIMUM 24 HOUR PRECIPITATION

Table 50 — ALABAMA

STATION / County	Years of Record	Lat. / Long. / Elev. Ft.	Jan	Feb	Mar	Apr	May	June	July	Aug	Sep	Oct	Nov	Dec	Max. of Record
Alaga* Houston	32	31 08 / 85 04 / 105	4.15 19/1936	3.00 26/1919	7.80 15/1929	6.00 23/1928	7.10 8/1915	3.20 1/1922	12.70 8/1916	3.94 3/1912	8.17 21/1926	5.37 1/1929	5.10 7/1912	4.55 26/1932	12.70
Albertville 1 mi S Marshall	23	34 16 / 86 13 / 1114	4.07 5/1949	5.97 4/1936	4.48 7/1930	3.48 30/1932	3.92 29/1948	3.85 3/1909	2.90 31/1941	3.22 18/1932	2.70 6/1949	4.75 10/1934	4.02 28/1948	6.79 28/1942	6.79
Aliceville Pickens	10	33 08 / 88 10	1.85 18/1949	2.64 27/1944	3.30 19/1944	2.36 19/1943	2.66 24/1943	2.50 16/1948	3.00 23/1945	2.95 3/1943	1.54 5/1948	2.03 6/1945	3.86 28/1948	4.10 28/1942	4.10
Andalusia Covington	12	31 19 / 86 30 / 346	4.42 18/1943	2.71 18/1938	3.90 22/1944	3.73 15/1944	4.93 21/1947	4.00 1/1946	3.50 9/1948	3.67 15/1939	10.92 10/1944	2.00 11/1946	3.45 11/1947	3.21 25/1945	10.92
Anniston WB AP[a] Calhoun	53	33 35 / 85 51	3.73 11/1918	4.29 4/1936	6.26 6/1930	5.46 22/1909	3.54 17/1930	4.03 1/1946	5.57 6/1916	3.92 2/1917	4.75 10/1935	5.27 6/1934	4.00 28/1948	4.46 8/1919	6.26
Arley Winston	12	34 04 / 87 13	2.40 8/1946	3.70 28/1939	2.40 7/1941	2.05 12/1944	1.75 24/1943	4.22 10/1944	2.57 12/1943	3.70 28/1944	3.84 11/1946	2.00 25/1941	3.35 11/1946	4.00 28/1942	4.22
Ashville St. Clair	35	33 50 / 86 16 / 880	5.09 5/1949	4.71 17/1942	4.90 25/1901	3.50 16/1900	3.80 14/1903	3.35 22/1900	3.54 14/1906	3.18 30/1919	4.30 29/1913	3.15 11/1902	4.35 28/1948	10.55 28/1942	10.55
Auburn R6 Lee	45	32 36 / 85 30 / 732	5.23 29/1912	4.80 20/1945	5.06 23/1944	4.38 26/1944	4.53 7/1915	3.64 4/1928	7.00 10/1948	3.73 17/1939	4.52 16/1887	3.55 18/1906	7.05 27/1948	5.20 28/1915	7.05
Bay Minette Baldwin	31	30 53 / 87 47 / 268	7.59 2/1936	7.60 13/1927	8.65 14/1929	6.30 20/1916	3.81 2/1949	4.22 22/1942	3.74 15/1914	3.09 7/1946	12.00 20/1926	9.10 17/1923	6.12 7/1943	4.50 18/1922	12.00
Belgreen R9 Franklin	15	34 28 / 87 52 / 910	**4.18 7/1946**	4.60 21/1945	4.67 16/1948	2.47 18/1940	4.20 21/1943	2.53 15/1945	3.25 4/1936	3.97 1/1938	2.96 4/1943	3.30 23/1935	3.30 4/1936	2.75 28/1942	4.67
Benton* Lowndes	34	32 20 / 86 48 / 149	4.09 6/1932	4.35 27/1903	5.64 8/1919	3.43 17/1901	3.10 31/1901	4.82 4/1928	3.20 5/1916	3.45 15/1901	4.75 27/1906	2.40 16/1912	3.40 18/1906	4.30 8/1919	5.64
Bermuda* Conecuh	27	31 35 / 87 12 / 379	3.07 17/1915	4.15 9/1909	6.80 26/1916	4.04 16/1910	4.75 2/1912	4.52 3/1909	8.00 6/1916	3.70 4/1898	8.57 27/1906	5.09 10/1905	3.48 22/1907	4.90 28/1901	8.57
Billingsley Autauga	11	32 40 / 86 43	5.42 20/1947	2.55 8/1948	3.40 14/1940	3.60 25/1945	2.43 28/1944	2.26 26/1946	3.25 5/1941	4.60 15/1939	3.70 16/1946	1.76 28/1947	2.74 7/1943	2.65 24/1939	5.42
Birmingham R47 Jefferson	54	33 34 / 86 45 / 610	5.81 5/1949	5.60 7/1903	4.72 2/1934	5.66 7/1938	4.29 12/1920	4.11 23/1900	8.84 6/1916	4.15 2/1941	7.59 27/1906	5.60 29/1918	5.02 13/1929	8.54 27/1942	8.84
Bishop Colbert	13	34 39 / 88 05 / 470	3.40 2/1937	3.63 13/1948	3.00 27/1949	3.05 8/1938	2.62 4/1948	2.78 15/1949	3.00 3/1946	4.45 8/1947	3.50 4/1943	2.34 22/1945	3.16 1/1940	4.36 28/1942	4.45
Brantley Crenshaw	19	31 35 / 86 16 / 284	6.40 19/1936	3.87 28/1939	10.73 16/1938	4.48 6/1937	4.85 20/1946	5.33 2/1946	7.33 26/1938	6.40 1/1936	5.07 10/1944	5.35 6/1934	3.48 27/1948	2.52 28/1942	10.73
Brewton 3 mi. SSE Escambia	30	31 04 / 87 03 / 85	5.70 19/1943	9.00 11/1894	13.00 14/1929	8.07 22/1928	4.79 1/1940	5.69 16/1940	5.75 7/1896	7/56 25/1926	12.61 20/1926	5.95 2/1893	6.02 8/1943	3.71 13/1940	13.00
Bridgeport 2 mi W Jackson	53	34 56 / 85 44 / 660	3.34 5/1949	3.57 4/1936	3.40 28/1912	4.90 1/1920	3.91 25/1906	4.00 2/1922	3.73 26/1926	2.80 15/1901	3.56 12/1929	3.55 13/1909	3.32 18/1928	3.61 24/1914	4.90
Brundidge Pike	19	31 43 / 85 49 / 515	5.65 19/1936	2.64 28/1939	8.30 16/1938	4.11 6/1937	2.52 21/1947	3.95 29/1937	3.00 31/1946	4.90 1/1936	7.10 1/1937	1.93 26/1946	5.12 21/1945	2.90 23/1941	8.30
Calera Shelby	49	33 06 / 86 45 / 500	4.77 23/1920	5.55 3/1936	6.02 18/1906	4.63 18/1943	3.77 6/1915	5.04 12/1942	7.00 6/1916	4.73 16/1939	7.05 29/1906	4.68 6/1934	4.70 11/1929	7.25 28/1942	7.25
Camp Hill* Tallapoosa	43	32 48 / 85 39 / 738	4.02 15/1925	4.50 8/1903	4.50 3/1917	4.00 1/1938	3.60 30/1904	4.09 13/1942	4.40 2/1906	3.70 6/1917	5.60 4/1915	3.10 1/1901	3.05 15/1926	6.05 23/1941	6.05
Carbon Hill Walker	12	33 54 / 87 32 / 430	3.15 4/1949	3.10 28/1939	2.63 4/1945	3.71 8/1938	2.00 30/1938	3.60 21/1949	3.00 3/1940	3.15 27/1944	3.62 21/1944	1.90 27/1941	3.45 28/1948	2.95 28/1942	3.71
Cedar Bluff* Cherokee	10	34 14 / 85 40	2.00 29/1912	4.00 26/1913	3.40 13/1909	2.00 14/1912	2.30 31/1907	2.70 3/1909	3.35 14/1906	3.60 1/1909	4.65 22/1907	2.00 18/1906	3.49 18/1906	2.60 8/1908	4.65
Center Grove Morgan	13	34 23 / 86 38 / 780	2.55 8/1936	4.10 3/1939	3.65 10/1938	5.30 2/1936	1.78 5/1944	3.53 2/1947	3.12 9/1946	3.15 7/1945	2.92 10/1946	2.00 27/1941	2.90 17/1946	3.20 28/1942	5.30
Centreville Bibb	33	32 57 / 87 08 / 230	5.24 17/1925	4.46 12/1923	5.50 21/1942	6.00 8/1938	4.60 15/1923	7.93 12/1934	3.11 16/1947	7.90 16/1939	2.65 6/1949	4.29 29/1918	5.87 12/1929	10.05 28/1942	10.05
Childersburg Talladega	13	33 17 / 86 21 / 540	3.67 6/1946	2.51 28/1939	4.58 21/1942	4.90 8/1938	8.50 12/1945	3.25 1/1946	3.85 8/1940	2.88 16/1939	3.20 21/1944	2.14 6/1945	3.77 11/1947	3.51 28/1942	8.50
Citronelle Mobile	57	31 05 / 88 14 / 331	4.05 1/1942	4.80 28/1907	9.00 14/1929	5.76 15/1919	5.30 17/1936	6.00 5/1928	7.04 16/1931	9.62 15/1901	7.11 26/1939	4.03 16/1932	7.99 7/1943	5.53 18/1933	9.62
Clanton Chilton	55	32 51 / 86 38 / 590	4.95 6/1946	6.20 26/1899	6.28 28/1906	9.00 8/1938	3.75 20/1946	4.83 5/1928	11.23 6/1916	5.36 16/1939	5.18 28/1917	4.30 10/1902	5.50 12/1929	4.30 7/1919	11.23
Clayton Barbour	21	31 53 / 85 27 / 590	7.77 19/1936	3.77 18/1940	6.21 20/1933	4.20 7/1938	3.20 20/1946	4.00 21/1947	6.00 12/1935	7.27 1/1936	3.27 11/1935	8.03 1/1929	4.05 27/1948	4.30 23/1941	8.03
Coffee Springs Geneva	26	31 10 / 85 55 / 255	5.35 13/1932	5.08 21/1937	14.14 14/1929	11.08 22/1928	2.95 24/1949	4.75 2/1946	5.25 31/1936	4.35 13/1939	8.10 20/1926	5.70 31/1932	4.00 8/1943	6.25 30/1927	14.14
Collinsville De Kalb	12	34 15 / 85 52 / 734	5.50 5/1949	4.50 10/1946	2.82 7/1944	3.85 8/1938	2.11 16/1946	2.21 14/1944	2.81 1/1941	3.15 2/1948	2.96 27/1942	2.82 23/1945	4.08 28/1948	6.56 28/1942	6.56
Columbia Houston	14	31 18 / 85 06 / 130	4.15 19/1936	3.80 26/1939	4.31 7/1944	5.60 25/1946	4.52 22/1947	3.13 2/1946	7.85 10/1948	4.10 1/1936	6.21 1/1937	2.38 5/1948	3.20 8/1943	4.40 25/1945	7.85
Cordova Walker	39	33 46 / 87 11 / 334	3.30 2/1937	5.91 4/1936	3.39 3/1945	4.10 8/1938	3.70 7/1915	3.60 3/1909	6.25 7/1916	4.00 5/1944	3.10 30/1915	6.40 16/1932	4.50 25/1932	5.02 28/1915	6.40
Dadeville R9 Tallapoosa	45	32 50 / 85 45 / 760	4.65 28/1912	3.71 4/1936	5.35 20/1933	5.35 25/1945	2.58 6/1915	4.50 1/1946	5.96 10/1948	4.85 17/1939	6.00 4/1915	3.76 6/1922	4.70 27/1948	4.14 8/1919	6.00
Dancy Pickens	43	33 01 / 88 17 / 207	4.00 2/1919	3.24 8/1905	4.75 31/1922	4.20 1/1920	5.20 21/1913	3.35 2/1947	5.23 6/1916	3.10 11/1923	4.80 29/1915	4.21 16/1932	4.15 28/1948	4.98 17/1922	5.23
Daphne* Baldwin	25	30 36 / 87 56 / 30	2.90 17/1915	3.15 11/1905	7.80 10/1896	5.10 17/1912	3.50 18/1902	6.00 10/1899	3.20 24/1910	12.00 15/1901	10.00 27/1906	5.27 7/1894	3.70 22/1907	2.80 12/1909	12.00
Dayton Marengo*	10	32 21 / 87 39	2.88 19/1947	3.75 16/1949	5.54 26/1945	4.05 10/1943	2.32 20/1946	2.96 17/1942	3.85 21/1943	2.04 15/1944	2.75 25/1940	1.64 26/1945	2.68 11/1947	8.30 28/1942	8.30
Decatur Morgan	55	34 37 / 86 58 / 573	3.95 21/1906	3.30 9/1946	5.76 22/1929	3.74 1/1920	3.50 28/1912	3.06 4/1934	4.20 7/1916	3.32 29/1919	4.34 10/1946	6.40 17/1928	3.45 25/1902	3.50 14/1921	6.40

MAXIMUM 24 HOUR PRECIPITATION

Table 50

ALABAMA

STATION County		Years of Record	Lat.	Long.	Elev. Ft.	Jan	Feb	Mar	Apr	May	June	July	Aug	Sep	Oct	Nov	Dec	Max. of Record
Demopolis Marengo		52	32 31	87 51		4.24 11/1905	4.12 4/1936	6.50 18/1908	9.00 16/1900	4.42 5/1908	3.90 5/1918	5.43 25/1933	6.00 16/1901	4.76 10/1907	5.92 16/1932	4.40 12/1929	6.28 9/1919	9.00
Dothan CAA AP Houston	R8	28	31 15	85 27	322	6.42 18/1936	3.75 17/1940	9.00 13/1929	4.80 24/1946	4.10 12/1903	4.76 16/1940	6.75 9/1948	5.80 17/1939	8.00 30/1929	7.37 31/1932	4.50 6/1912	3.96 24/1945	9.00
Elba Coffee		29	31 25	86 04	204	5.31 19/1936	4.03 5/1896	20.00 15/1929	6.80 6/1937	2.42 18/1946	3.51 2/1946	5.46 26/1938	4.13 1/1936	5.05 1/1937	4.42 6/1934	4.06 11/1947	3.00 29/1942	20.00
Eufaula Barbour		58	31 53	85 08	254	6.42 19/1943	4.95 10/1904	5.20 21/1897	4.48 17/1910	7.28 21/1932	4.35 1/1922	10.86 7/1916	4.10 3/1912	7.63 18/1901	6.78 1/1929	4.35 16/1930	3.20 25/1945	10.86
Eutaw Lock No 7 Greene	R9	11	32 47	87 50		2.96 19/1947	3.11 5/1945	3.76 20/1942	**3.10 11/1944**	3.10 2/1949	1.96 23/1947	4.14 10/1940	4.81 1/1941	5.53 5/1949	1.74 25/1942	3.83 26/1948	4.19 27/1942	5.02
Evergreen Conecuh		55	31 26	86 58	340	6.40 2/1936	7.00 1/1908	8.70 14/1929	6.25 23/1928	5.36 25/1934	5.50 5/1928	11.95 6/1916	4.09 16/1939	6.64 29/1917	4.50 18/1937	7.40 7/1943	4.10 22/1920	11.95
Fairhope Baldwin		32	30 32	87 55	23	5.80 1/1942	3.20 8/1928	7.60 26/1946	9.00 24/1937	4.56 31/1939	6.35 25/1929	5.20 4/1919	4.53 8/1927	12.75 20/1926	6.75 16/1923	4.58 22/1948	3.50 14/1943	12.75
Falkville Morgan		12	34 22	86 55	620	4.50 8/1946	5.50 3/1939	2.50 7/1941	2.51 12/1943	1.58 2/1949	5.07 15/1949	7.57 9/1946	3.06 4/1938	5.10 10/1946	1.80 5/1947	3.12 11/1946	4.44 28/1942	7.57
Fayette Fayette		17	33 41	87 50	359	3.52 4/1949	3.80 7/1890	5.29 13/1909	3.89 8/1938	3.00 12/1945	4.00 21/1909	4.28 31/1944	3.90 2/1941	4.20 10/1946	2.59 17/1923	4.60 28/1948	4.07 15/1922	5.29
Flat Rock Jackson	R8	11	34 46	85 41	1380	2.66 8/1946	**3.01 12/1945**	2.03 27/1948	2.96 12/1944	2.11 20/1942	2.29 30/1948	2.39 5/1941	2.66 29/1946	1.97 30/1944	3.72 30/1949	4.32 28/1948	**5.54 28/1942**	**5.54**
Flomaton* Escambia		19	31 51	87 16	91	2.27 16/1915	2.80 27/1902	2.91 14/1913	2.40 27/1909	2.10 22/1916	2.65 6/1913	2.78 4/1919	2.68 13/1911	3.36 29/1914	2.05 10/1905	3.65 10/1919	2.15 16/1902	3.65
Florence at Lock Lauderdale		58	34 47	87 40	450	3.06 8/1946	4.22 21/1945	5.20 12/1920	4.06 16/1921	3.61 14/1903	3.57 28/1939	5.64 7/1916	4.29 1/1938	3.54 3/1932	4.16 21/1918	2.80 4/1936	3.90 23/1926	5.64
Fort Deposit Lowndes		42	31 59	86 35	520	7.50 7/1946	4.50 28/1902	4.18 23/1944	3.78 28/1918	3.00 31/1901	4.85 2/1946	4.30 6/1916	3.29 10/1909	7.65 20/1926	3.50 24/1925	7.21 27/1948	6.60 29/1901	7.65
Fort Payne De Kalb	R8	15	34 26	85 43		4.53 5/1949	4.75 4/1936	2.84 19/1944	3.57 8/1938	1.99 27/1942	3.29 10/1944	3.16 16/1936	3.52 2/1943	2.53 23/1946	2.00 23/1945	4.71 28/1948	**3.81 28/1942**	4.75
Frisco City Monroe		19	31 26	87 24	90	4.60 6/1946	3.70 22/1932	7.50 16/1938	4.12 4/1931	3.64 20/1946	3.56 1/1946	4.82 15/1933	3.10 16/1939	4.80 24/1946	4.04 18/1937	11.20 9/1943	4.70 23/1941	11.20
Gadsden Etowah		45	34 01	86 00	554	5.60 5/1949	4.58 4/1936	6.65 14/1899	4.57 16/1900	5.24 6/1916	3.25 27/1888	4.88 6/1916	3.02 18/1935	4.62 28/1913	4.98 10/1934	4.60 28/1948	8.38 28/1942	8.38
Gainesville Sumter		13	32 49	88 09	130	2.88 25/1937	3.55 5/1945	6.12 21/1942	3.06 8/1938	3.06 2/1949	1.98 15/1945	4.30 22/1938	2.79 14/1939	4.26 5/1949	2.51 18/1937	3.52 11/1946	3.67 28/1942	6.12
Geneva Geneva		24	31 02	85 52	107	4.42 2/1936	5.66 9/1894	11.00 15/1929	4.71 10/1936	3.42 24/1943	2.75 23/1942	3.28 3/1942	9.55 14/1939	6.86 27/1942	3.64 1/1929	3.50 20/1948	4.00 25/1945	11.00
Goodwater Coosa		54	33 04	86 03	826	7.21 6/1946	5.93 26/1903	4.52 20/1933	5.60 8/1938	5.00 12/1945	4.03 29/1904	8.05 6/1916	6.46 6/1917	3.49 4/1915	4.15 6/1934	5.50 12/1929	3.99 28/1901	8.05
Gorgas Walker		13	33 39	87 13	300	3.72 2/1937	3.33 28/1939	3.32 30/1939	3.43 8/1938	3.28 15/1947	2.42 1/1946	4.14 20/1938	3.42 18/1944	3.00 5/1939	3.12 31/1949	4.08 11/1946	4.14 28/1942	4.14
Greensboro Hale		62	32 42	87 35	220	4.50 11/1905	5.05 3/1936	6.36 18/1906	8.25 16/1900	9.50 13/1903	3.70 5/1928	6.21 7/1916	4.50 15/1901	4.79 5/1949	5.18 30/1918	4.55 12/1929	6.12 28/1942	9.50
Greenville Butler	R9	49	31 50	86 38	444	6.90 6/1946	5.00 27/1902	8.40 16/1938	6.47 16/1910	**3.20 20/1946**	4.98 1/1946	6.42 13/1945	3.34 1/1936	6.00 20/1926	4.28 6/1934	6.73 6/1943	8.00 29/1901	8.40
Guntersville Marshall	R9	45	34 22	86 17	610	**4.92 5/1949**	4.10 4/1936	4.00 10/1922	6.25 16/1921	3.65 18/1930	4.25 13/1919	6.73 9/1946	3.38 1/1941	4.90 29/1913	5.11 30/1949	3.62 19/1948	6.08 28/1942	6.73
Guntersville Dam Marshall		13	34 26	86 24	611	3.76 8/1946	2.94 9/1946	2.51 4/1945	3.14 8/1938	1.63 8/1949	3.13 16/1949	4.62 9/1946	3.07 1/1941	3.32 10/1946	3.99 31/1949	3.40 11/1946	5.61 28/1942	5.61
Haleyville Winston	R9	12	34 14	87 38		5.10 5/1949	4.30 12/1948	3.41 9/1938	2.16 11/1947	2.11 4/1944	**3.67 21/1949**	5.28 21/1938	3.90 1/1938	3.36 6/1949	3.04 18/1937	2.65 19/1938	3.83 28/1942	5.28
Hamilton Marion		35	34 08	87 59	498	5.00 8/1946	3.49 9/1909	4.60 29/1944	3.75 4/1911	3.95 5/1908	2.70 23/1900	4.74 5/1941	3.40 10/1905	5.30 30/1915	2.35 11/1900	4.02 27/1896	4.10 6/1908	5.30
Hayneville Lowndes		12	32 11	86 35		2.70 2/1947	2.90 3/1939	5.70 21/1943	7.90 1/1938	2.90 1/1940	6.00 1/1946	2.55 17/1941	6.00 14/1939	2.40 11/1944	2.10 28/1947	8.32 27/1948	4.59 23/1941	8.32
Helena Shelby		36	33 13	86 51	416	4.55 5/1949	6.00 7/1903	4.50 31/1932	5.14 8/1938	4.50 12/1945	4.50 13/1942	2.22 17/1941	3.50 13/1901	3.31 22/1946	5.65 30/1940	6.08 12/1929	9.80 28/1942	9.80
Highland Home Crenshaw		57	31 57	86 19	594	5.77 5/1946	5.13 27/1902	8.25 14/1913	5.31 26/1944	3.04 10/1926	6.85 29/1940	4.20 5/1916	7.80 16/1939	5.65 28/1917	4.44 1/1929	6.25 7/1943	5.25 15/1902	8.25
Hodges Franklin		12	34 20	87 56		4.52 8/1946	3.55 3/1939	3.09 30/1939	2.29 13/1949	2.68 30/1938	2.55 23/1947	3.36 5/1941	3.42 1/1938	2.14 10/1946	2.33 14/1949	2.60 11/1946	3.59 28/1942	4.52
Huntsville Madison		13	34 42	86 35	611	2.47 2/1937	4.18 11/1948	3.06 16/1948	2.20 29/1937	1.82 19/1942	3.25 13/1949	2.80 8/1938	2.21 4/1942	2.64 5/1949	1.97 4/1937	3.28 28/1948	2.09 28/1944	4.18
Hytop Jackson		13	34 54	86 05	1500	3.69 2/1937	4.62 3/1939	2.55 23/1948	3.86 18/1938	3.13 21/1949	2.20 16/1949	3.40 29/1947	2.66 24/1942	3.64 19/1943	2.20 17/1949	3.20 19/1945	5.39 28/1942	5.39
Jackson Shoals Talladega		13	33 32	86 12	475	5.00 6/1946	3.53 10/1946	3.20 21/1942	4.23 8/1938	3.55 16/1946	3.07 22/1947	3.76 6/1937	4.42 20/1942	2.56 26/1939	3.08 6/1945	5.10 28/1948	3.34 28/1942	5.10
Jordan Dam Elmore		13	32 37	86 15	290	3.80 14/1940	2.76 28/1939	3.91 21/1943	5.44 27/1944	3.03 20/1946	5.03 13/1942	4.11 10/1948	6.59 17/1939	2.37 16/1946	2.19 19/1937	4.67 27/1948	4.50 23/1941	6.59
Lay Dam Coosa	R10	13	32 58	86 13	420	5.83 6/1946	2.75 4/1945	5.10 23/1948	3.70 8/1938	2.50 12/1945	9.56 13/1942	9.21 3/1940	4.78 16/1939	2.90 11/1946	2.89 18/1937	3.00 27/1948	3.68 27/1942	9.56
Leeds Jefferson		32	33 33	86 33	636	4.24 5/1949	4.12 4/1936	5.27 7/1930	6.15 8/1938	4.20 13/1920	3.20 18/1938	7.60 5/1946	3.96 1/1941	3.19 23/1946	4.74 6/1934	5.35 28/1948	9.64 28/1942	9.64
Leesburg Cherokee		56	34 11	85 46	589	5.63 10/1901	4.60 17/1942	9.00 14/1899	4.32 4/1938	4.25 27/1924	3.00 1/1946	3.45 6/1916	5.40 7/1917	4.22 14/1900	3.72 10.1902	5.02 28/1948	5.10 14.1920	9.00
Lincoln Talladega		53	33 37	86 07	510	6.25 11/1901	4.82 6/1903	6.00 6/1930	4.25 8/1938	4.30 7/1915	3.30 22/1947	3.00 6/1916	4.13 13/1932	4.31 24/1929	4.80 29/1918	5.02 28/1948	5.55 28/1942	6.25

MAXIMUM 24 HOUR PRECIPITATION

Table 50

STATION County	Years of Record	Lat. Long. Elev. Ft.	Jan	Feb	Mar	Apr	May	June	July	Aug	Sep	Oct	Nov	Dec	Max. of Record
Livingston Sumter	31	32 35 88 11 160	4.00 2/1911	3.67 28/1903	6.90 19/1906	10.00 17/1900	4.10 25/1909	3.95 30/1910	4.90 30/1909	4.79 14/1944	5.27 30/1915	3.50 19/1918	3.04 7/1943	3.80 29/1915	10.00
Lock No 1 R9 Clarke	26	31 33 88 01 11	4.95 19/1936	2.95 17/1925	7.21 20/1943	5.45 25/1944	**4.39 20/1946**	8.75 5/1928	**5.93 1/1941**	4.03 14/1939	6.25 21/1926	4.76 3/1941	**8.14 26/1948**	**6.40 23/1941**	8.75
Lock No 2 Choctaw	26	32 08 88 02 23	4.11 16/1949	3.95 4/1936	5.38 14/1929	7.16 7/1938	5.05 1/1940	5.80 5/1928	4.49 19/1947	4.15 10/1925	3.20 2/1932	5.25 16/1932	3.48 7/1943	10.15 28/1942	10.15
Lock No 3 Choctaw	26	32 17 88 01 33	4.52 20/1947	4.30 13/1927	5.60 14/1929	5.80 8/1938	3.03 1/1940	4.50 5/1928	6.85 19/1947	3.25 14/1939	2.97 5/1949	6.32 16/1932	4.75 12/1929	8.51 28/1942	8.51
Lock No 17 Tuscaloosa	11	33 29 87 20 280	3.11 5/1949	4.10 17/1942	2.55 7/1941	2.82 18/1943	3.07 2/1949	4.76 13/1942	3.52 12/1944	2.24 5/1946	2.45 6/1949	3.91 6/1945	4.27 28/1948	3.82 28/1942	4.76
Madison Madison	56	34 42 86 45 573	3.92 5/1949	3.92 12/1948	3.72 7/1930	4.10 7/1918	3.62 29/1912	4.52 15/1949	5.33 26/1910	2.80 4/1945	5.95 13/1929	5.43 17/1928	3.62 10/1946	4.75 14/1901	5.95
Magella Jefferson	13	33 30 86 51 654	6.00 5/1949	3.84 10/1946	2.75 20/1943	5.14 8/1938	2.10 2/1949	2.19 12/1943	4.04 17/1948	2.84 1/1941	3.14 23/1946	3.12 6/1945	4.71 28/1948	7.58 28/1942	7.58
Marion Junction Dallas	11	32 26 87 14 204	3.68 20/1947	3.53 16/1949	4.78 28/1946	5.65 26/1944	4.02 15/1947	3.05 16/1942	2.45 14/1942	7.05 15/1939	4.34 6/1949	2.02 22/1945	3.20 27/1945	3.02 23/1941	7.05
Marion 1 mi SSE R9 Perry	32	32 37 87 18 263	4.20 24/1920	7.00 24/1899	6.67 25/1945	4.91 18/1943	4.00 23/1899	4.15 5/1928	5.15 9/1923	9.90 10/1898	7.50 5/1900	4.00 29/1918	3.16 11/1947	8 65 28/1942	9.90
Martin Dam Tallapoosa	25	32 40 85 55 340	4.30 4/1926	4.00 27/1929	5.05 20/1933	5.58 27/1944	2.30 28/1933	5.15 1/1946	4.32 10/1948	4.59 17/1939	3.40 16/1946	3.36 10/1934	4.64 27/1948	4.25 23/1941	5.58
Maxwell Field Montgomery	16	32 25 86 25 165	3.24 2/1936	3.04 14/1935	4.24 22/1944	4.70 24/1945	3.05 11/1945	6.28 1/1946	4.68 15/1949	6.50 17/1939	3.40 1/1937	3.11 5/1934	5.85 26/1948	3.02 5/1942	6.50
Mentone* De Kalb	23	34 34 85 35 1595	3.95 19/1922	2.95 22/1909	5.45 12/1909	5.81 16/1921	3.10 28/1912	2.90 1/1922	5.12 7/1916	2.64 29/1919	3.10 29/1913	4.20 16/1932	3.00 13/1929	3.30 8/1924	5.81
Millers Ferry Wilcox	19	32 06 87 22 78	5.22 6/1932	3.33 3/1939	5.64 28/1946	8.60 1/1938	4.43 1/1940	3.48 29/1937	3.74 18/1936	7.30 15/1944	4.40 2/1932	3.67 18/1937	3.86 16/1930	4.60 21/1931	8.60
Millry* Washington	40	31 38 88 19 362	8.51 5/1932	5.23 10/1897	5.26 27/1919	8.82 7/1938	4.50 15/1923	6.90 5/1928	9.87 8/1916	5.10 16/1901	7.75 2/1932	6.35 15/1932	10.35 20/1934	5.45 21/1920	10.35
Millton* Chambers	19	33 02 85 29 700	4.18 19/1943	4.00 25/1934	5.04 29/1939	3.75 7/1938	2.50 5/1938	3.20 2/1926	3.10 1/1932	5.60 1/1926	3.75 27/1942	4.00 5/1934	2.74 8/1943	2.70 25/1932	5.60
Milstead Macon	47	32 27 85 54 206	4.40 16/1925	4.80 27/1929	5.74 23/1944	4.63 25/1945	2.87 20/1946	4.34 5/1928	4.05 6/1916	4.46 17/1939	4.36 4/1915	2.85 6/1934	9.33 27/1948	5.61 23/1941	9.33
Mitchell Dam Chilton	13	32 48 86 27 350	5.50 6/1946	3.35 20/1945	3.99 21/1943	4.68 8/1938	2.80 12/1945	5.21 13/1942	4.03 10/1948	6.00 16/1939	3.53 16/1946	1.78 19/1937	3.88 27/1948	2.97 23/1941	6.00
Mobile WB City R44 Mobile	79	30 42 88 02 10	7.12 1/1936	6.42 28/1907	11.59 14/1929	8.91 4/1911	6.91 30/1900	12.98 26/1900	8.06 5/1916	7.60 31/1932	8.12 20/1926	8.37 17/1937	6.18 21/1907	6.49 28/1901	12.98
Montgomery WB City R53 Montgomery	77	32 23 86 18 201	9.98 12/1892	5.21 24/1919	6.06 8/1919	5.97 2/1876	4.24 7/1929	7.81 4/1928	5.73 6/1916	7.22 16/1939	6.12 28/1917	4.74 5/1934	6.82 26/1948	5.09 28/1901	9.98
Moulton R10 Lawrence	11	34 29 87 17 630	**4.73 8/1946**	**3.83 9/1946**	2.97 18/1944	2.47 4/1940	3.00 29/1948	2.96 15/1949	2.61 8/1940	2.66 24/1949	**2.46 9/1946**	1.65 27/1941	**2.48 28/1948**	3.69 28/1942	**4.73**
Mount Willing* Lowndes	16	32 07 86 44	5.00 12/1892	5.10 27/1902	3.03 6/1897	3.13 7/1895	3.30 31/1901	4.00 17/1895	3.00 22/1899	3.25 6/1901	3.00 2/1888	3.52 2/1893	2.20 7/1892	2.67 11/1899	5.10
Newbern* Hale	22	32 41 87 35 170	5.00 11/1905	3.90 26/1899	6.03 18/1906	4.93 16/1900	6.40 13/1903	3.15 23/1900	3.40 24/1910	5.10 3/1914	9.00 14/1912	3.06 10/1902	1.82 25/1902	3.25 4/1912	9.00
Newburg* Franklin	13	34 30 87 40	2.50 11/1901	2.93 2/1896	3.60 14/1899	4.42 5/1892	2.00 19/1901	2.30 9/1901	2.70 9/1892	4.25 16/1901	3.00 29/1902	1.72 31/1895	3.80 24/1902	4.00 10/1899	4.42
Newton Dale	27	31 20 85 27 216	4.43 6/1899	4.10 11/1894	11.80 14/1929	4.43 25/1946	4.68 23/1894	3.89 29/1940	6.62 7/1896	4.20 14/1939	**10.86 1/1937**	6.10 1/1929	3.50 1/1932	7.35 30/1900	11.80
Oneonta Blount	38	33 57 86 30 857	6.70 5/1949	3.80 17/1942	4.75 13/1909	5.44 8/1938	4.57 26/1924	4.60 29/1924	4.69 14/1906	5.40 1/1941	4.45 29/1913	3.88 8/1927	4.48 11/1946	9.38 28/1942	9.38
Opelika* Lee	23	32 38 85 25 817	2.93 12/1901	3.97 27/1902	3.21 31/1901	3.60 27/1908	4.34 13/1903	4.70 29/1904	3.64 8/1916	3.55 22/1894	3.38 29/1917	5.50 3/1898	3.12 29/1916	4.65 29/1915	5.50
Ozark Dale	47	31 23 85 39 400	5.10 9/1925	4.25 23/1915	13.40 14/1929	5.45 22/1928	3.70 8/1939	3.80 3/1928	9.00 7/1916	6.60 1/1936	10.40 1/1937	8.15 1/1929	4.87 11/1947	4.20 20/1911	13.40
Paint Rock R9 Jackson	13	34 40 86 20 610	**4.68 5/1949**	4.58 3/1939	2.43 30/1940	3.48 18/1938	1.70 5/1938	4.31 15/1949	2.20 9/1946	3.89 3/1939	3.73 22/1946	3.23 30/1949	4.01 28/1948	**5.46 28/1946**	**5.46**
Pine Apple* Wilcox	10	31 53 86 59	2.10 25/1895	1.95 11/1894	2.25 22/1897	2.25 5/1898	7.00 10/1892	1.90 19/1896	1.45 8/1892	2.50 16/1895	2.03 11/1891	1.51 23/1896	1.15 7/1892	2.75 13/1897	7.00
Plantersville Dallas	10	32 39 86 56	4.15 5/1949	2.70 16/1949	4.20 21/1942	4.25 25/1945	3.35 2/1949	3.15 19/1943	2.30 17/1947	4.03 6/1942	3.65 16/1946	1.62 28/1947	3.40 27/1948	4.20 28/1942	4.25
Prattville Autauga	48	32 28 86 28 281	5.88 4/1926	3.92 25/1919	4.65 8/1919	4.90 25/1945	3.58 20/1946	5.95 4/1928	5.37 6/1916	8.10 16/1939	4.72 29/1917	3.15 18/1937	3.40 8/1943	6.30 9/1919	8.10
Primrose Farm Montgomery	28	32 20 86 15 180	3.50 9/1936	4.76 27/1929	5.13 20/1933	4.63 25/1945	2.64 1/1937	5.68 1/1946	4.53 15/1938	4.66 17/1939	4.19 8/1933	2.55 24/1925	10.12 28/1948	4.05 23/1941	10.12
Pushmataha Choctaw	34	32 12 86 47 70	4.30 2/1911	5.33 2/1936	5.58 4/1929	8.75 16/1900	4.65 11/1915	5.40 28/1939	7.00 6/1916	3.58 11/1919	7.15 29/1915	4.47 1/1906	3.75 10/1919	5.37 9/1919	8.75
Reform Pickens	12	33 23 88 01	2.11 22/1949	3.05 17/1942	2.20 28/1944	3.24 8/1938	3.59 2/1949	2.99 13/1942	2.53 31/1944	1.98 20/1942	2.05 5/1948	3.64 6/1945	4.10 28/1948	3.88 28/1942	4.10
River Falls R6 Covington	21	31 21 86 32 159	7.80 19/1943	5.55 27/1929	11.20 15/1929	5.40 15/1944	3.32 1/1937	4.41 1/1946	3.57 22/1941	4.05 15/1939	10.44 11/1944	5.75 1/1929	5.65 27/1948	3.65 13/1940	11.20
Robertsdale 7 MI E Baldwin	38	30 33 87 36 150	4.40 1/1942	3.85 19/1946	6.30 9/1913	7.12 24/1937	7.18 1/1937	4.33 1/1946	12.50 5/1916	6.40 5/1926	17.46 28/1917	8.45 17/1923	4.49 22/1948	3.81 14/1943	17.46
Rock Mills Randolph	18	33 14 85 20 690	3.10 18/1943	3.09 28/1939	4.33 30/1939	4.55 25/1945	2.10 29/1948	2.80 13/1942	4.58 16/1894	4.38 13/1945	3.10 27/1942	3.50 3/1898	4.69 27/1948	3.25 29/1942	4.69
St. Bernard Cullman	42	34 12 86 47 802	4.47 2/1919	4.05 28/1939	3.80 5/1922	5.30 16/1921	4.25 6/1915	4.49 5/1919	5.51 6/1916	5.84 1/1941	3.67 10/1946	6.15 16/1932	5.22 12/1929	5.02 28/1942	6.15

MAXIMUM 24 HOUR PRECIPITATION

Table 50

STATION County	Years of Record	Lat. Long. Elev. Ft.	Jan	Feb	Mar	Apr	May	June	July	Aug	Sep	Oct	Nov	Dec	Max. of Record
Sayre Jefferson	12	33 43 86 58 304	3.90 15/1947	3.46 17/1942	2.35 30/1939	3.76 17/1946	2.40 5/1938	2.09 15/1949	3.17 4/1946	2.32 17/1948	3.10 28/1948	2.33 6/1945	4.92 28/1948	4.79 28/1942	4.92
Scottsboro Jackson	56	34 41 86 02 660	4.12 2/1937	4.00 9/1946	4.40 13/1909	5.55 5/1892	3.55 13/1920	4.40 2/1909	6.00 16/1894	3.20 24/1945	3.80 13/1900	4.10 16/1932	4.90 16/1927	5.75 28/1942	6.00
Seale 7 Miles WNW Russell	26	32 18 85 17 358	4.05 18/1936	5.16 3/1936	6.13 17/1943	5.80 30/1949	3.95 23/1943	3.38 4/1928	4.75 31/1936	3.65 10/1927	4.10 20/1926	6.65 6/1936	5.50 16/1930	4.02 23/1941	6.65
Selma Dallas	54	32 25 87 00 147	4.77 4/1926	3.85 4/1936	8.06 5/1897	8.74 8/1938	3.24 20/1946	6.10 4/1928	4.87 7/1916	5.35 5/1939	4.30 28/1917	4.69 18/1937	4.07 28/1918	6.40 8/1919	8.74
Seven Hills* Mobile	12	31 36 88 24 180	3.90 19/1936	4.20 27/1929	8.18 5/1935	5.40 24/1937	4.26 19/1935	5.20 24/1929	13.30 16/1931	3.80 25/1926	4.50 1/1932	5.40 15/1932	3.20 16/1927	5.00 18/1933	13.30
Sheffield TVA NRSY Colbert	15	34 46 87 42 505	2.70 3/1949	4.65 21/1945	2.60 29/1944	4.00 6/1936	1.92 22/1939	2.01 28/1939	3.48 20/1937	3.66 30/1938	2.81 20/1943	2.26 3/1937	3.40 29/1948	2.95 28/1942	4.65
Snow Hill Wilcox	12	32 00 87 01 225	2.72 18/1943	3.20 10/1949	5.40 21/1943	4.90 1/1938	4.42 1/1940	5.37 1/1946	2.18 20/1944	7.10 15/1939	2.55 11/1944	1.39 11/1948	8.62 27/1948	5.25 23/1941	8.62
South Hill De Kalb	13	34 24 86 02 990	3.82 8/1946	3.77 13/1945	2.95 21/1942	3.35 8/1938	2.40 2/1949	2.54 1/1946	2.33 23/1946	2.81 2/1943	2.64 23/1946	2.59 25/1946	4.25 11/1946	1.96 5/1945	4.25
Spring Hill Mobile	38	30 42 88 10 175	3.52 7/1920	7.10 28/1907	8.52 13/1929	8.38 4/1911	6.77 20/1939	7.62 22/1942	5.15 13/1945	4.60 26/1926	12.01 21/1926	5.94 9/1905	4.84 7/1943	4.05 23/1911	12.01
Swain Jackson	11	34 53 86 13 665	4.29 5/1949	4.83 3/1939	1.98 25/1949	2.53 14/1948	2.45 24/1940	3.31 2/1946	2.55 23/1941	3.14 29/1940	2.76 4/1943	2.78 30/1940	3.12 11/1946	6.00 28/1942	6.00
Sylacauga Talladega	14	33 10 86 13 548	3.60 20/1947	2.75 5/1945	6.04 21/1942	6.26 8/1938	6.17 12/1945	3.13 1/1946	3.88 5/1941	3.77 16/1949	2.51 21/1944	1.94 18/1937	3.10 11/1947	3.09 28/1942	6.26
Sylvania De Kalb	11	34 34 85 49 1400	4.00 5/1949	3.57 13/1945	2.00 29/1944	2.08 13/1949	1.70 27/1942	1.90 1/1944	1.96 15/1945	1.98 21/1942	2.75 23/1946	2.53 17/1949	4.14 11/1946	4.95 11/1942	4.95
Talledega Talladega	53	33 26 86 06 554	4.52 12/1905	3.94 9/1946	5.10 6/1920	4.05 26/1944	4.00 13/1920	3.56 1/1946	4.90 6/1916	5.30 5/1917	4.76 21/1943	5.16 6/1934	3.21 11/1947	5.05 9/1919	5.30
Thomasville Clarke	31	31 55 87 45 385	5.04 16/1925	7.40 10/1897	5.85 20/1943	4.98 26/1944	6.35 20/1923	12.40 4/1928	5.20 7/1916	7.25 16/1901	5.60 29/1917	4.22 18/1937	3.76 27/1948	4.40 9/1919	12.40
Thurlow Dam Elmore	13	32 32 85 54 288	2.70 6/1946	3.30 20/1945	4.65 23/1944	4.15 26/1944	2.88 20/1946	2.92 13/1942	4.06 10/1948	3.99 17/1939	3.03 27/1942	2.44 19/1937	9.01 27/1948	3.39 29/1942	9.01
Tibbie 2 Miles S Washington	10	31 20 88 15 226	2.30 20/1947	2.51 19/1946	4.22 22/1944	3.10 1/1947	4.86 1/1940	3.20 2/1946	3.45 23/1942	2.70 11/1947	3.41 11/1944	2.00 26/1945	9.00 27/1948	6.00 10/1947	9.00
Troy Pike	R6 43	31 49 85 58 590	6.12 18/1943	4.30 26/1929	8.22 16/1938	6.50 21/1931	4.23 19/1946	4.70 4/1928	3.80 7/1916	5.95 22/1888	10.25 20/1926	4.65 1/1929	6.12 8/1943	3.50 21/1918	10.25
Tuscaloosa AP Tuscaloosa	60	33 14 87 37 170	4.07 1/1911	3.68 8/1946	4.92 31/1932	7.15 16/1900	4.40 6/1915	6.62 12/1942	8.37 6/1916	7.26 1/1941	4.08 17/1913	7.00 16/1932	5.00 15/1930	4.00 22/1920	8.37
Tuscumbia* Colbert	50	34 43 87 38 488	3.20 15/1890	4.12 3/1939	4.15 11/1920	4.40 4/1892	2.85 15/1907	2.93 6/1913	10.00 10/1892	4.00 29/1938	3.92 26/1917	3.50 16/1932	2.57 25/1902	3.80 24/1914	10.00
Tuskegee Macon	50	32 24 85 42 459	5.60 15/1946	5.89 25/1919	6.20 20/1933	6.00 29/1949	4.10 20/1946	3.57 14/1946	5.00 4/1940	2.50 14/1941	4.97 4/1915	4.20 5/1934	4.40 7/1943	7.44 3/1941	7.44
Union Springs * Bullock	63	32 08 85 44 485	3.55 19/1936	9.50 27/1902	7.10 17/1943	6.00 7/1938	4.40 31/1901	4.40 21/1896	5.33 27/1887	7.21 1/1936	4.15 16/1909	7.70 1/1929	6.35 8/1943	6.37 23/1941	9.50
Uniontown Perry	49	32 27 87 31 273	5.00 11/1905	5.60 25/1899	6.31 26/1945	4.08 25/1909	3.54 13/1903	3.62 25/1903	6.80 7/1916	5.26 22/1894	5.15 27/1906	3.57 20/1902	4.90 21/1891	4.15 8/1919	6.80
University Tuscaloosa	R10 12	33 12 87 33 225	2.44 20/1947	3.85 13/1945	**5.28** **19/1943**	3.44 8/1938	3.10 28/1948	**6.82** **12/1942**	2.59 12/1940	7.26 1/1941	3.50 5/1949	2.70 5/1945	4.42 28/1948	3.61 27/1942	7.26
Valley Head De Kalb	61	34 34 85 36 1031	5.00 19/1922	4.50 27/1890	4.00 6/1930	6.89 6/1892	3.50 29/1912	3.60 1/1922	4.00 8/1916	8.05 29/1936	4.60 24/1890	3.73 16/1911	3.48 11/1946	4.16 6/1908	8.05
Village Springs* Blount	10	33 46 86 39 450	2.00 2/1947	5.00 17/1942	2.89 15/1899	3.86 17/1900	1.88 13/1945	2.48 14/1900	2.41 20/1943	2.70 20/1942	3.25 21/1944	2.95 27/1941	2.50 7/1943	7.00 28/1942	7.00
Wadley Randolph	16	33 08 85 34 640	4.52 18/1943	3.72 4/1936	3.68 21/1943	4.02 6/1936	2.00 22/1942	3.00 18/1946	3.00 31/1936	3.07 2/1941	2.86 27/1942	3.86 6/1934	4.40 27/1948	2.85 29/1935	4.52
Waterloo Lauderdale	27	34 55 88 04 445	2.70 2/1924	6.36 13/1948	7.13 29/1902	3.54 21/1927	4.36 5/1908	3.69 9/1910	4.23 7/1916	5.47 27/1944	5.35 25/1902	4.90 17/1923	4.47 19/1948	3.73 24/1914	7.13
Wetumpka Elmore	53	32 32 86 12 205	4.20 29/1912	5.00 26/1929	6.94 5/1897	5.50 26/1944	2.78 1/1929	5.70 4/1928	4.16 10/1948	6.00 17/1939	4.76 27/1917	6.40 7/1936	5.37 27/1948	6.44 9/1919	6.94
Whatley Clarke	10	31 39 87 33 [illegible]	2.35 6/1946	1.91 19/1946	5.40 21/1943	4.15 26/1944	3.70 20/1946	3.58 1/1946	8.60 1/1941	3.85 14/1944	4.03 11/1944	1.77 26/1945	5.07 27/1948	6.10 23/1941	8.60
Wheeler Dam Lawrence	13	34 47 87 21 580	3.50 5/1949	4.05 13/1948	3.09 29/1944	2.78 6/1936	2.23 4/1944	2.25 28/1939	4.55 3/1936	4.71 22/1949	2.00 20/1943	4.09 16/1936	3.90 11/1946	3.53 28/1942	4.71
Winfield 2 Miles SW Fayette	17	33 56 87 49 468	5.55 5/1949	4.10 3/1939	3.88 3/1945	3.98 18/1924	5.26 27/1924	2.80 13/1939	3.44 4/1940	4.03 2/1941	3.20 2/1937	3.65 16/1925	3.45 28/1948	4.40 26/1926	5.55
Yates Hydro Plant Elmore	54	32 34 85 54 335	5.71 11/1918	3.90 27/1902	5.98 8/1919	5.35 26/1944	3.06 20/1946	3.83 13/1942	5.12 15/1916	4.05 17/1939	5.17 4/1915	3.21 5/1934	7.42 27/1948	7.82 9/1919	7.82

Reference notes for Alabama

* Discontinued station.

R Amounts determined by recording gage. A number next to R indicates the number of years station was equipped with a recording gage prior to 1950.

a Anniston, recorder 1905 - June 1932.

b 10.60 October 17, 1937 at former Mobile Airport.

MAXIMUM 24 HOUR PRECIPITATION

Table 51

ARIZONA

STATION County	Years of Record	Lat. Long. Elev. Ft.	Jan	Feb	Mar	Apr	May	June	July	Aug	Sep	Oct	Nov	Dec	Max. of Record
Aqua Caliente* Maricopa	14	32 58 113 20 516	2.00 10/1930	0.39 12/1927	0.33 24/1902	0.15 17/1927	0.35 4/1930	0.40 16/1933	1.20 1/1932	0.79 21/1934	0.71 17/1929	0.30 8/1932	0.50 11/1931	0.59 31/1936	2.00
Aquilla Maricopa	26	33 57 113 11 2280	1.50 10/1930	1.59 7/1935	3.05 16/1937	2.00 29/1931	0.99 4/1930	0.62 28/1937	1/35 30/1931	2/60 15/1935	2/85 19/1925	2/30 5/1925	1.34 28/1939	2.25 9/1931	3.05
Ajo R10 Pima	35	32 22 112 52 1763	1.46 29/1915	1.66 1/1920	1.93 14/1944	1.69 11/1941	0.50 5/1930	0.55 18/1918	3.17 22/1923	3.83 1/1943	4.61 17/1946	1.89 4/1940	2.41 9/1923	3.00 30/1915	4.61
Alamo R.S.* Gila	31	33 30 110 51 3155	1.49 23/1943	1.62 1/1919	1.60 14/1941	1.88 6/1926	1.53 20/1917	0.79 29/1919	2.14 27/1921	2.00 27/1928	2.98 8/1919	1.07 5/1933	1.57 18/1940	1.40 31/1940	2.98
Allaires Rch.* Cochise	19	32 04 109 50 4184	2.00 10/1905	0.68 27/1911	1.84 9/1912	1.25 27/1905	0.43 10/1904	0.83 26/1909	2.56 5/1898	2.70 17/1909	1.52 7/1896	0.45 11/1905	1.11 7/1905	1.15 3/1906	2.70
Alpine Apache	45	33 50 109 08 8000	1.60 10/1905	2.10 19/1917	1.81 18/1930	1.70 5/1939	0.97 16/1929	2.00 29/1937	1.56 31/1916	1.53 10/1928	2.23 29/1941	2.41 13/1916	2.00 21/1931	2.20 10/1923	2.41
Apache Powder Co. Cochise	26	31 54 110 15 3690	1.05 5/1946	1.05 2/1940	0.76 17/1930	0.62 25/1924	0.54 26/1926	1.90 29/1931	2.10 1/1943	2.25 25/1943	3.35 25/1926	1.72 1/1931	0.90 16/1923	1.33 10/1941	3.35
Ashdale R.S.* Maricopa	32	33 57 111 51 3700	2.54 18/1933	2.26 25/1944	4.00 4/1923	3.50 5/1926	1.90 6/1930	0.80 28/1938	1.95 31/1921	4.15 21/1921	4.00 9/1916	2.00 20/1920	3.10 9/1923	3.52 9/1931	4.15
Ash Fork R[a] Yavapai	35	35 13 112 29 5140	1.10 6/1935	1.20 22/1913	1.34 4/1923	1.41 17/1917	1.55 21/1920	1.66 28/1938	1.83 18/1925	2.08 25/1920	1.92 16/1925	2.42 5/1925	1.52 29/1933	1.96 31/1915	2.42
Aztec* Yuma	23	32 48 113 27	1.50 3/1920	1.50 18/1905	1.00 28/1914	1.18 5/1900	0.45 1/1914	0.50 17/1918	1.07 19/1913	1.18 31/1909	1.25 8/1916	1.10 2/1912	1.80 26/1905	2.00 8/1912	2.00
Bagdad Yavapai	24	34 36 113 12 3900	1.36 10/1930	2.02 23/1944	1.52 2/1941	1.50 12/1941	1.52 4/1935	1.98 28/1927	1.43 9/1937	2.10 5/1931	2.55 7/1930	3.60 5/1925	1.10 18/1930	1.77 10/1931	3.60
Benson R[b] Cochise	51	31 57 110 17 3550	1.72 19/1916	1.48 1/1940	1.20 9/1912	0.60 26/1905	0.70 15/1931	1.15 8/1905	2.42 7/1919	2.41 3/1946	2.22 23/1929	1.20 4/1899	2.00 22/1919	2.00 22/1926	2.42
Betatakin Navajo	11	36 40 110 31 7200	0.87 23/1943	0.46 23/1946	0.66 14/1944	1.60 28/1946	0.48 10/1944	0.88 1/1948	1.84 23/1945	1.03 23/1946	0.94 13/1941	0.76 28/1948	0.70 7/1946	0.85 25/1942	1.84
Bisbee R10 Cochise	57	31 27 109 55 5350	1.71 30/1915	2.17 27/1942	1.58 10/1898	1.45 26/1919	1.33 29/1907	2.00 24/1925	4.25 22/1910	3.16 23/1894	3.63 17/1939	2.65 11/1928	2.75 22/1919	2.46 3/1906	4.25
Blue* Greenlee	20	33 37 109 07 6500	2.50 10/1905	1.06 11/1928	0.96 31/1905	0.90 11/1927	0.57 22/1919	1.82 24/1925	1.63 26/1915	2.34 2/1919	1.97 5/1927	2.50 3/1914	1.72 27/1905	1.52 11/1927	2.50
Bly R.S.* Coconino	13	34 40 111 06 6800	1.50 31/1918	1.60 18/1917	1.20 10/1927	2.57 4/1929	0.90 8/1927	2.13 27/1927	1.33 18/1928	1.30 19/1925	2.07 12/1927	0.74 12/1928	0.80 1/1928	2.40 30/1915	2.57
Bonita* Graham	11	32 36 109 57 4916	2.00 19/1916	1.00 19/1914	1.50 23/1916	0.65 20/1913	0.50 31/1914	0.50 9/1914	0.60 16/1908	2.50 29/1912	0.85 2/1913	2.00 3/1914	0.67 8/1907	1.10 3/1906	2.50
Bowie Cochise	47	32 20 109 29 3756	2.20 19/1916	1.20 28/1918	1.95 10/1912	0.70 12/1941	1.05 31/1914	1.20 29/1938	1.80 17/1933	2.03 10/1922	1.70 3/1905	1.50 9/1945	1.55 11/1914	1.30 4/1904	2.20
Bright Angel R.S. Coconino	24	36 12 112 06 8400	1.82 23/1943	2.50 23/1930	2.11 15/1945	1.57 22/1941	1.89 29/1934	1.47 28/1927	1.64 10/1929	1.73 24/1940	2.72 5/1939	1.91 5/1925	1.40 21/1931	2.40 31/1936	2.72
Buckeye Maricopa	48	33 22 112 35 888	2.04 10/1905	1.80 13/1931	1.31 16/1905	1.80 11/1905	0.56 5/1930	0.86 15/1918	2.86 24/1907	1.95 17/1921	3.29 8/1916	1.83 4/1940	1.98 26/1905	1.85 30/1915	3.29
Camelback Maricopa	22	33 30 112 00 1249	0.94 21/1933	1.31 13/1931	1.35 14/1941	0.78 23/1942	0.91 9/1944	0.43 19/1930	1.59 28/1935	2.64 2/1943	2.64 4/1939	0.87 8/1932	1.03 13/1941	1.99 15/1932	2.64
Canelo R.S. Santa Cruz	39	31 33 110 31 5000	1.60 28/1941	2.20 11/1928	1.99 10/1912	0.89 24/1942	0.91 1/1916	1.56 21/1940	3.00 16/1912	4.30 7/1929	3.81 27/1926	2.26 9/1945	1.60 20/1913	1.61 21/1918	4.30
Casa Grande Pinal	48	32 53 111 45 1390	1.75 10/1905	1.15 5/1905	2.00 31/1912	1.25 12/1912	0.77 10/1944	1.00 21/1912	4.50 25/1936	2.40 7/1930	2.59 8/1919	0.80 18/1907	2.00 26/1905	1.75 3/1906	4.50
Casa Grande Ruins R10 Pinal	27	33 00 111 33 1419	1.40 12/1941	1.75 3/1915	0.91 14/1941	1.02 12/1941	0.52 9/1912	0.73 28/1938	2.00 26/1936	5.40 1/1906	2.96 17/1946	1.50 9/1933	1.41 10/1914	1.91 1/1947	5.40
Castle Hot Springs Yavapai	12	34 03 112 21 2800	1.75 26/1918	1.62 13/1931	1.80 22/1916	0.74 17/1934	0.55 11/1928	1.01 18/1949	2.05 28/1917	2.00 24/1935	1.50 8/1916	2.00 6/1916	1.70 17/1930	2.75 13/1934	2.75
Cedar Glade Yavapai	34	24 58 112 22 4610	2.10 10/1930	1.59 15/1927	1.46 4/1923	1.42 17/1917	1.10 21/1920	1.76 29/1938	1.79 8/1936	2.10 17/1923	2.92 13/1941	2.80 29/1933	1.56 29/1933	1.47 7/1926	2.92
Childs Yavapai	34	34 21 111 42 2650	2.63 2/1922	2.12 6/1937	1.93 3/1923	2.15 17/1917	1.30 9/1922	1.37 28/1938	2.00 7/1927	2.00 20/1921	5.12 12/1927	2.14 4/1940	4.03 27/1919	3.00 9/1931	5.12
Chinle Apache	32	36 09 109 32 5538	2.50 24/1943	0.73 4/1911	0.90 23/1943	0.70 13/1916	1.12 10/1944	1.25 28/1927	1.50 28/1924	1.94 12/1943	1.77 30/1937	1.08 29/1942	0.74 10/1923	0.88 3/1908	2.50
Cibecue Navajo	20	34 03 110 27 5300	1.98 11/1941	1.74 7/1937	2.00 14/1941	1.95 4/1929	1.40 3/1933	1.38 23/1941	3.40 18/1930	3.03 3/1938	3.30 22/1929	1.40 7/1933	2.07 18/1941	1.60 11/1927	3.40
Clemenceau* Yavapai	17	34 43 112 02 3460	1.36 11/1930	0.97 7/1935	1.17 16/1930	0.80 22/1925	0.57 9/1922	0.91 30/1924	1.14 31/1921	2.25 5/1929	3.54 17/1925	0.97 29/1936	0.74 10/1923	1.31 13/1934	3.54
Clifton Greenlee	59	33 03 109 17 3465	2.17 9/1905	1.44 2/1940	1.92 10/1912	0.84 26/1941	1.03 18/1891	1.40 21/1898	1.96 4/1925	3.09 31/1903	2.70 29/1895	1.98 9/1945	1.47 18/1940	1.90 13/1902	3.09
Cline* Gila	12	33 48 111 15 2300	2.10 29/1915	2.40 3/1908	1.33 10/1912	0.73 22/1915	0.48 9/1912	0.93 3/1915	2.00 1/1911	1.90 12/1916	0.80 29/1911	1.70 6/1911	1.14 27/1912	2.90 16/1908	2.90
Cochise Cochise	27	32 07 109 55 4250	2.18 10/1905	2.20 15/1902	1.40 31/1905	0.52 27/1905	0.50 29/1907	1.14 28/1922	2.85 17/1915	1.68 4/1916	1.92 18/1910	2.00 3/1911	1.71 22/1919	1.10 22/1914	2.85
Congress* Yavapai	15	34 14 112 53 3688	2.90 10/1905	2.25 3/1908	1.70 13/1905	2.64 11/1905	0.22 14/1901	0.27 30/1902	2.15 24/1910	2.88 17/1904	0.89 15/1902	0.91 16/1907	2.70 5/1905	1.70 28/1906	2.90
Copper Mine Trading Post Coconino	11	36 38 111 22 6380	0.43 26/1949	0.70 22/1948	1.10 14/1944	0.67 23/1945	0.47 3/1941	1.20 1/1948	0.92 20/1946	1.30 15/1941	2.66 5/1939	1.10 5/1940	0.52 28/1939	0.61 9/1943	2.66
Cordes Yavapai	24	34 18 112 10 3773	1.40 17/1933	1.70 1/1940	1.80 3/1938	1.90 5/1929	1.16 10/1944	0.61 18/1949	2.20 30/1928	1.56 30/1931	3.28 24/1943	1.78 4/1940	1.27 29/1933	1.85 7/1926	3.28
Crown King Yavapai	32	34 12 112 20 6000	3.70 30/1922	2.54 13/1931	2.65 3/1938	3.51 14/1941	1.55 28/1937	1.68 30/1932	2.92 21/1948	5.05 6/1918	4.00 17/1923	4.30 5/1916	2.53 18/1930	5.03 12/1926	5.05
Douglas Smelter Cochise	46	31 21 109 35 3973	2.39 20/1916	1.00 11/1906	1.93 31/1945	0.86 26/1919	1.24 1/1916	1.93 22/1940	2.78 19/1949	2.07 12/1912	3.58 27/1926	2.08 8/1945	1.70 22/1919	1.51 29/1934	3.58

MAXIMUM 24 HOUR PRECIPITATION

Table 51

ARIZONA

STATION County	Years of Record	Lat. Long. Elev. Ft.	Jan	Feb	Mar	Apr	May	June	July	Aug	Sep	Oct	Nov	Dec	Max. of Record
Dudleyville* Pinal	30	32 58 110 45 2360	1.86 19/1916	1.38 7/1901	0.98 9/1912	1.01 13/1905	1.60 29/1907	0.80 9/1914	2.58 17/1908	2.65 21/1907	1.55 4/1902	1.02 3/1912	1.75 22/1905	2.38 13/1902	2.65
Duncan Greenlee	16	32 43 109 06 3642	1.50 10/1905	0.77 28/1942	0.80 31/1905	0.27 1/1949	0.55 11/1904	0.60 9/1903	0.80 26/1901	2.10 9/1942	1.90 10/1901	1.10 6/1904	0.85 26/1905	1.35 13/1902	2.10
Eagle Creek R.S. Greenlee	22	33 20 109 29 4975	1.34 6/1935	1.58 14/1936	1.25 23/1945	0.67 9/1935	0.61 5/1930	1.57 23/1940	1.85 19/1934	1.82 27/1934	2.83 9/1933	1.33 7/1939	1.99 22/1931	1.18 22/1945	2.83
Elgin Santa Cruz	37	31 40 110 32 4900	3.25 20/1916	1.66 1/1940	0.94 16/1930	0.69 24/1942	0.72 1/1916	2.11 22/1930	2.98 28/1921	2.85 15/1923	2.90 27/1926	1.60 8/1945	0.94 24/1925	1.56 28/1934	3.25
Fairbank Cochise	40	31 43 110 12 3862	1.62 20/1916	1.04 2/1940	1.22 10/1912	1.00 28/1939	0.78 19/1917	1.42 28/1943	2.60 22/1910	2.20 16/1941	2.40 27/1926	1.35 11/1928	2.00 22/1919	1.00 22/1918	2.60
Flagstaff R7 Coconino	53	35 12 111 40 6903	2.80 16/1895	2.40 3/1901	2.45 2/1938	2.95 1/1903	1.60 3/1898	1.27 22/1922	2.19 28/1929	1.93 2/1908	2.75 13/1941	2.03 24/1919	3.59 26/1919	2.60 15/1908	3.59
Florence Pinal	35	33 02 111 23 1500	1.55 13/1932	0.91 12/1931	1.40 29/1926	1.60 12/1926	1.54 9/1944	0.74 28/1938	2.27 31/1921	1.96 3/1930	2.15 17/1946	1.40 9/1945	1.77 20/1931	1.85 31/1915	2.27
Fort Apache* Navajo	37	33 49 109 57 5300	3.00 10/1905	1.85 18/1917	2.15 9/1912	2.10 2/1905	1.30 5/1898	1.36 30/1931	4.02 30/1932	1.59 21/1932	1.99 22/1929	2.25 5/1911	1.90 20/1900	1.92 16/1908	4.02
Fort Grant Indian Sch. Graham	60	32 39 109 57 4950	1.48 5/1935	1.61 18/1891	2.08 4/1884	1.80 28/1931	1.06 16/1883	2.30 30/1943	2.60 30/1921	3.04 6/1918	3.21 8/1887	2.00 7/1939	2.05 19/1940	2.00 13/1902	3.21
Fort Huachuca * Cochise	24	31 33 110 22 5100	3.90 10/1905	1.99 9/1901	2.20 31/1905	0.76 28/1905	1.60 29/1907	1.80 10/1905	2.00 24/1912	1.93 3/1896	1.46 9/1900	2.00 5/1911	1.81 26/1905	2.60 13/1902	3.90
Fort Mohave* Mohave	24	35 05 114 35 540	1.15 9/1905	1.42 3/1905	2.20 22/1909	0.68 5/1906	0.50 1/1904	0.60 29/1912	0.40 27/1906	2.05 25/1927	1.25 29/1932	1.00 23/1907	0.50 21/1899	1.28 9/1931	2.20
Fort Valley Coconino	41	35 16 111 44 7347	1.83 24/1943	1.96 9/1932	2.10 25/1910	2.12 12/1941	1.63 29/1937	1.40 22/1918	1.71 31/1921	2.46 30/1929	2.33 18/1923	2.23 5/1912	1.10 29/1922	2.20 26/1923	2.46
Fredonia Coconino	14	36 57 112 32 5000	1.06 24/1941	0.68 24/1944	0.99 27/1939	1.07 3/1907	0.70 26/1907	1.10 28/1937	0.90 9/1906	1.39 9/1942	2.15 12/1939	0.76 13/1941	0.71 6/1946	0.65 25/1942	2.15
Fresnal Ranch Sch.* Pima	20	31 50 111 33 4265	1.56 5/1935	2.03 22/1941	1.70 10/1927	1.10 23/1942	0.92 25/1926	1.85 28/1937	1.85 28/1931	1.96 7/1933	1.90 26/1926	1.12 23/1925	2.24 25/1925	2.53 11/1941	2.53
Ganado Apache	21	35 43 109 34 6350	0.71 24/1944	0.86 27/1942	0.70 4/1938	0.91 4/1929	0.96 10/1947	2.60 23/1941	1.84 11/1930	1.42 30/1936	1.70 30/1937	1.49 30/1936	0.80 14/1946	1.07 29/1936	2.60
Gila Bend Maricopa	48	32 57 112 43 737	1.82 21/1933	1.30 22/1891	1.15 15/1930	1.38 12/1941	1.25 5/1930	0.70 10/1898	1.46 1/1911	1.80 3/1890	2.52 17/1946	1.55 4/1940	2.00 10/1923	2.03 30/1915	2.52
Gisela Gila	32	34 07 111 17 2900	1.64 25/1918	2.15 12/1931	1.53 3/1923	1.55 4/1929	1.15 1/1941	1.52 28/1938	1.80 26/1917	2.07 1/1919	4.35 17/1946	1.20 5/1925	2.12 26/1919	1.85 3/1919	4.35
Globe Gila	46	33 23 110 48 3410	2.45 29/1915	1.73 7/1937	1.44 15/1941	1.48 4/1929	1.70 20/1917	1.58 28/1938	2.55 15/1919	1.75 5/1894	2.68 29/1911	1.84 18/1907	1.65 27/1905	2.07 16/1908	2.68
Goodyear* Maricopa	16	33 14 111 50 1203	1.39 4/1920	0.95 12/1927	1.55 29/1926	0.65 22/1925	0.50 4/1930	0.70 16/1925	1.93 11/1919	2.00 2/1930	1.23 26/1926	1.50 9/1932	1.50 10/1923	1.25 22/1921	2.00
Goulds Ranch Maricopa	34	33 23 112 04 1195	1.77 29/1915	1.40 6/1935	1.50 29/1926	1.09 11/1941	1.01 10/1944	0.50 29/1938	1.10 29/1917	2.36 6/1918	2.30 18/1946	1.27 9/1932	2.25 9/1923	1.65 22/1932	2.36
Grand Canyon Hdqs. R8 Coconino	43	36 03 112 08 6930	1.50 17/1914	1.25 9/1932	1.62 13/1944	1.49 3/1926	0.90 27/1907	0.95 28/1927	2.00 30/1904	1.61 25/1940	2.70 29/1937	2.00 6/1916	1.75 26/1919	1.90 27/1923	2.70
Granite Reef Dam Maricopa	51	33 31 111 42 1325	1.59 10/1905	1.20 11/1927	2.00 4/1943	1.72 6/1925	0.97 12/1893	1.21 18/1949	1.94 27/1917	2.62 3/1943	2.14 17/1946	1.75 27/1911	1.72 10/1923	2.29 8/1898	2.62
Green* Apache	21	34 01 109 27 8500	2.30 1/1907	1.00 4/1905	1.20 8/1925	1.20 1/1905	1.20 1/1916	1.75 3/1915	1.41 26/1916	1.24 28/1916	1.09 29/1905	1.30 20/1918	1.65 27/1905	1.25 21/1905	2.30
Hackberry R8 Mojave	14	35 23 113 44 3575	1.20 29-1915	1.16 11/1915	1.27 8/1918	0.80 16/1917	0.64 8/1917	0.26 22/1918	1.62 14/1942	1.64 15/1943	0.80 2/1917	0.65 18/1943	1.18 5/1944	1.14 22/1945	1.64
Heber Navajo	19	34 23 110 35 6500	1.63 28/1916	1.30 18/1917	1.83 17/1922	2.26 17/1917	0.70 4/1926	2.42 27/1927	2.00 25/1927	1.71 3/1921	1.50 26/1926	1.50 31/1920	1.02 6/1915	1.83 25/1916	2.42
Helvetia S.R.E.S. R8 Pima	30	31 52 110 47 4300	2.22 5/1946	2.12 7/1937	2.00 17/1930	1.14 12/1941	1.09 6/1930	1.82 28/1938	2.41 17/1929	2.89 31/1935	2.86 18/1931	1.32 18/1943	1.75 27/1919	2.07 29/1934	2.89
Henry's Camp* Apache	24	33 51 109 53 6925	3.54 15/1925	2.04 7/1937	2.26 22/1936	1.35 4/1939	1.00 5/1930	1.04 18/1933	1.51 10/1930	2.76 1/1928	2.18 18/1931	1.15 7/1916	1.54 22/1931	2.34 16/1924	3.54
Hereford* Cochise	25	31 26 110 02 4180	1.40 19/1916	0.84 2/1940	1.50 9/1912	0.91 26/1919	0.48 19/1917	1.41 27/1943	1.85 25/1926	2.55 16/1941	5.05 27/1926	1.50 5/1911	1.92 22/1919	2.40 22/1914	5.05
Holbrook Navajo	53	34 54 110 10 5069	1.04 11/1941	1.01 26/1933	0.91 25/1926	0.90 19/1912	0.98 16/1931	2.80 21/1925	2.87 8/1914	1.57 14/1946	1.72 17/1923	1.48 2/1917	2.15 23/1895	0.91 29/1936	2.87
Inner Canyon Coconino	21	36 06 112 06 2490	2.00 1/1910	1.08 4/1911	0.96 10/1911	0.90 29/1915	0.75 20/1917	0.49 7/1912	1.54 20/1935	1.55 11/1910	1.54 30/1937	2.40 6/1916	0.62 26/1909	1.68 21/1909	2.40
Intake Gila	42	33 37 110 55 2220	1.40 29/1915	1.41 1/1919	1.60 10/1912	1.45 6/1926	1.18 20/1917	0.75 22/1912	2.62 17/1919	2.49 7/1918	2.60 18/1946	1.44 15/1925	1.72 24/1918	1.90 19/1914	2.62
Jeddito Navajo	35	35 46 110 08 6700	0.92 17/1895	1.15 4/1911	0.95 25/1906	0.80 16/1915	0.93 10/1944	1.15 29/1938	2.03 16/1914	2.26 28/1934	1.25 30/1937	1.27 13/1947	0.97 18/1947	1.87 16/1908	2.26
Jerome Yavapai	52	34 45 112 07 5250	3.10 29/1915	3.60 6/1901	2.31 8/1918	2.10 17/1917	1.40 3/1908	1.12 30/1925	2.20 21/1903	2.40 22/1905	2.40 17/1923	2.47 4/1940	3.73 27/1919	2.30 30/1915	3.73
Junipine Coconino	15	34 56 111 45 5124	1.60 7/1937	4.71 7/1937	5.53 3/1938	1.84 12/1941	1.27 10/1944	1.35 18/1949	1.50 16/1942	2.06 25/1940	2.18 13/1941	1.72 13/1941	2.00 14/1946	4.20 22/1945	5.53
Kayenta Navajo	28	36 44 110 16 5675	1.20 1/1919	0.85 13/1931	0.89 26/1938	0.93 17/1934	0.63 10/1944	1.01 30/1925	1.02 24/1916	1.58 8/1930	1.54 30/1937	2.10 25/1919	1.30 28/1919	0.56 26/1921	1.58
Kingman R2 Mohave	46	35 11 114 03 3333	1.60 29-1915	2.24 5/1931	1.45 3/1938	2.50 20/1933	1.52 19/1916	2.20 26/1920	1.48 28/1919	2.27 31/1909	2.78 2/1940	2.25 18/1936	1.55 5/1944	2.50 12/1932	2.78
Lakeside Ranger Sta. Navajo	22	34 10 109 58 7000	1.70 19/1916	1.90 26/1933	1.99 19/1930	1.85 4/1929	1.00 1/1915	1.11 3/1915	3.57 24/1912	1.60 23/1925	1.68 22/1929	2.02 20/1920	1.86 17/1930	2.70 4/1919	3.57
Lees Ferry Coconino	25	36 52 111 36 3141	0.71 23/1938	1.40 23/1948	1.19 30/1938	0.63 19/1926	1.07 29/1934	0.46 2/1948	0.73 5/1917	2.06 29/1934	1.05 18/1925	1.40 5/1946	0.88 27/1919	0.70 13/1937	2.06

MAXIMUM 24 HOUR PRECIPITATION

Table 51

ARIZONA

STATION County	Years of Record	Lat. Long. Elev. Ft.	Jan	Feb	Mar	Apr	May	June	July	Aug	Sep	Oct	Nov	Dec	Max. of Record
Leslie Canyon Cochise	34	31 35 109 32 4461	1.01 6/1946	1.05 2/1940	1.95 19/1944	0.91 16/1923	0.98 1/1916	1.91 20/1925	2.51 18/1946	2.94 15/1927	2.91 27/1926	2.27 12/1928	2.70 22/1919	1.88 29/1934	2.94
Leupp Coconino	22	35 17 110 58 4700	1.00 5/1935	0.55 28/1948	0.55 27/1925	0.96 9/1926	0.59 10/1947	1.12 1/1948	0.85 31/1946	1.20 25/1940	1.15 8/1919	0.95 10/1919	0.90 16/1925	1.01 18/1914	1.20
Lewis Springs* Cochise	19	31 34 110 10 4029	1.08 19/1916	1.20 25/1913	0.80 28/1914	0.70 30/1916	0.66 19/1917	1.12 2/1910	1.45 25/1917	3.50 17/1914	3.91 26/1926	1.33 5/1911	0.90 15/1913	1.15 22/1914	3.91
Lichton* Maricopa	14	33 26 112 21 1180	1.42 4/1920	0.70 1/1919	1.15 15/1919	1.00 6/1926	1.24 5/1930	0.67 29/1925	1.73 12/1919	2.08 19/1921	2.71 16/1925	0.68 5/1925	2.65 10/1923	1.39 26/1923	2.71
Litchfield Park Maricopa	32	33 30 112 22 1030	1.69 31/1933	1.21 13/1931	1.56 14/1941	1.00 6/1926	1.24 5/1930	0.67 29/1925	1.73 12/1919	2.26 4/1934	2.71 16/1925	1.16 4/1940	2.65 10/1923	1.74 30/1940	2.71
Maricopa Pinal	48	32 57 112 00 1242	1.58 29/1915	1.30 4/1908	1.30 28/1926	1.20 12/1941	0.72 1/1941	0.87 24/1899	3.35 29/1917	2.80 1/1919	3.12 7/1926	1.50 3/1914	1.55 29/1921	1.80 31/1915	3.35
Marinette Maricopa	29	33 38 112 14 1150	1.75 29/1915	1.45 12/1931	1.36 14/1941	1.96 6/1926	0.90 4/1930	0.60 26/1922	1.80 29/1917	3.00 6/1939	1.87 12/1939	1.08 3/1914	2.30 9/1923	1.90 30/1915	3.00
Mc Nary Apache	16	34 04 109 51 7320	1.19 24/1943	2.00 7/1937	1.77 5.1943	1.18 9/1935	1.59 9/1947	1.01 27/1937	1.55 9/1949	2.20 8/1949	2.60 17/1946	1.45 12/1947	1.40 29/1933	2.94 22/1945	2.94
Mesa Exp. Farm Maricopa	52	33 25 111 52 1245	1.47 29/1915	1.21 13/1931	1.62 28/1926	1.38 11/1905	0.87 2/1941	1.03 30/1911	2.02 1/1911	2.78 1/1906	2.35 8/1916	1.12 17/1907	1.60 17/1900	1.73 30/1915	2.78
Miami Gila	36	33 24 110 53 3603	2.54 24/1943	2.10 13/1931	2.25 15/1941	1.86 5/1929	1.23 20/1917	3.23 27/1922	1.95 28/1928	2.10 9/1947	2.56 18/1946	1.76 19/1920	2.00 22/1931	2.80 10/1931	3.23
Moccasin* Mohave	14	36 55 112 48 4500	1.22 30/1922	1.25 11/1915	0.82 20/1918	2.10 18/1926	0.51 5/1915	0.46 29/1925	1.92 17/1919	0.33 18/1929	1.67 7/1926	1.16 4/1925	0.80 27/1919	1.00 7/1918	2.10
Mohawk Yuma	49	32 44 103 46 538	1.60 4/1920	2.50 13/1931	1.40 1/1941	1.35 11/1941	0.40 28/1937	1.12 18/1918	1.70 30/1917	3.55 10/1941	2.00 17/1946	1.90 4/1940	1.00 27/1905	1.75 15/1940	3.55
Montezuma Castle Yavapai	32	34 37 111 50 3180	1.22 19/1886	1.26 3/1884	1.40 2/1186	1.72 12/1941	1.35 10/1944	0.98 23/1876	1.70 19/1889	3.46 2/1943	1.97 25/1943	1.68 4/1940	1.71 10/1879	1.62 21/1883	3.46
Mount Trumbull Mohave	27	36 25 113 20 5600	1.29 19/1921	1.03 10/1920	1.47 3/1938	1.00 21/1925	1.06 4/1930	1.50 12/1927	1.92 23/1941	1.77 1/1943	2.05 6/1939	1.66 5/1925	1.05 13/1946	1.40 28/1936	2.05
Mormon Flat Maricopa	24	33 33 111 27 1815	1.49 21/1933	1.38 7/1941	1.76 29/1926	2.15 12/1941	1.40 2/1941	1.99 18/1949	1.40 18/1931	4.49 8/1930	3.00 12/1927	1.35 4/1940	2.35 22/1931	2.00 11/1927	4.49
Naco* Cochise	20	31 20 109 57 4579	1.50 20/1916	1.01 11/1928	1.90 14/1912	0.26 6/1926	1.07 1/1916	1.20 22/1918	2.25 11/1930	2/60 9/1932	1.50 3/1910	1.70 5/1911	1.38 22/1931	2.32 22/1914	2.32
Natural Bridge Gila	57	34 19 111 27 4607	4.44 16/1897	3.50 16/1927	2.11 14/1941	2.68 17/1917	1.38 26/1919	1.40 28/1927	3.00 25/1908	3.55 17/1945	4.90 9/1916	2.78 4/1940	2.93 10/1923	2.76 22/1945	4.90
Nogales R2 Santa Cruz	41	31 21 110 55 3800	3.81 19/1916	1.44 12/1931	1.58 17/1930	0.85 12/1941	0.77 20/1947	1.27 30/1932	3.04 29/1931	2.24 7/1930	2.36 7/1919	1.21 11/1928	1.53 17/1923	1.80 22/1914	3.81
Oracle R10 Pinal	50	32 36 110 47 4600	3.41 19/1916	1.50 5/1921	1.80 4/1943	1.40 8/1919	1.13 9/1944	1.95 1/1899	2.22 7/1947	2.64 29/1910	2.75 22/1934	2.10 3/1914	2.85 22/1931	4.30 10/1923	4.30
Paradise* Cochise	33	31 56 109 13 5436	1.60 11/1911	1.74 13/1931	2.01 10/1912	1.32 26/1919	1.21 29/1926	1.04 18/1933	2.58 24/1912	2.65 25/1916	2.39 20/1927	2.40 12/1928	4.90 23/1919	2.50 12/1923	4.90
Parker Yuma	55	34 09 114 17 385	1.95 30/1915	1.40 9/1901	1.42 16/1937	0.91 11/1941	2.00 11/1904	0.50 29/1912	1.85 26/1917	1.66 31/1909	3.43 5/1939	1.75 5/1925	1.95 13/1910	1.67 24/1940	3.43
Patagonia Santa Cruz	27	31 33 110 45 4044	1.20 28/1941	1.85 12/1931	1.18 16/1930	0.92 23/1942	0.71 26/1926	1.27 27/1929	1.93 9/1936	1.82 22/1935	3.12 27/1926	1.53 10/1928	1.35 25/1935	1.38 20/1935	3.12
Payson W.B. R2 Gila	41	34 14 111 20 4900	3.25 15/1897	3.00 1/1919	1.96 10/1912	1.86 4/1929	1.12 2/1941	1.40 29/1925	2.60 15/1896	2.68 21/1921	2.56 17/1925	2.67 30/1920	4.01 27/1919	1.98 24/1940	4.01
Pearce 5 W. Cochise	27	31 53 109 54 4920	1.48 14/1932	3.30 7/1937	1.70 4/1938	1.06 12/1941	0.89 22/1947	2.14 28/1943	3.35 28/1945	4.37 9/1922	2.12 12/1927	2.52 7/1939	1.70 22/1931	1.82 10/1931	4.37
Petrified Forest R2 Navajo	19	34 48 109 52 5460	1.10 11/1941	1.40 1/1939	1.47 14.1941	0.95 4/1939	0.89 9/1947	0.64 28/1938	1.65 21/1945	1.99 7/1949	1.81 28/1941	1.27 11/1947	1.15 22/1931	0.78 29/1936	1.99
Phoenix Indian Sch. Maricopa	18	33 30 112 04 1115	0.95 17/1933	1.41 13/1931	1.15 14/1941	0.95 28/1933	1.06 4/1930	0.20 4/1932	0.83 22/1944	1.75 2/1943	3.06 4/1939	1.09 4/1940	0.98 11/1931	1.44 30/1940	3.06
Phoenix WB Airport R2 Maricopa	14	33 26 112 02 1108	0.67 3/1946	0.92 24/1944	1.01 14/1941	0.92 11/1941	0.94 9/1944	0.31 17/1949	1.21 18/1946	3.07 2/1943	2.13 17/1946	0.66 18/1949	0.84 12/1941	1.49 30/1940	3.07
Phoenix WBO R44 Maricopa	54	33 28 112 04 1083	1.76 9/1905	1.69 5/1935	1.31 13/1941	1.66 5/1926	1.12 4/1930	0.48 3/1915	4.98 1/1911	2.17 2/1943	3.06 3/1939	1.45 8/1932	2.40 9/1923	1.92 30/1915	4.98
Pinal Ranch Pinal	55	33 20 111 00 4520	5.95 9/1905	4.55 3/1908	4.30 10/1912	2.28 9/1935	1.73 21/1917	1.08 21/1898	2.35 16/1942	5.29 6/1918	3.79 17/1946	4.69 3/1895	3.55 26/1905	3.80 16/1908	5.95
Pinedale Navajo	36	34 18 110 15 6500	1.78 11/1941	2.67 7/1937	1.92 3/1938	1.83 4/1929	0.77 10/1944	1.66 3/1915	2.66 22/1912	3.15 12/1947	2.53 28/1941	3.87 11/1947	2.57 27/1919	2.22 5/1919	3.87
Pinto* Apache	19	35 05 109 35 5660	0.86 16/1916	1.00 13/1908	0.58 4/1911	0.98 22/1915	0.80 13/1923	0.85 25/1918	3.55 7/1919	1.14 19/1911	0.85 4/1905	1.60 23/1907	1.25 26/1905	1.05 18/1914	2.55
Pisinemo Pima	13	32 03 112 19 1900	1.26 7/1937	1.95 4/1939	0.82 5/1945	0.74 22/1942	0.73 10/1944	0.79 28/1938	1.97 27/1937	1.82 8/1947	3.70 17/1946	1.15 4/1940	1.13 9/1939	1.56 20/1938	3.70
Portal Cochise	34	31 54 109 10 5000	2.30 19/1916	2.30 12/1931	1.41 4/1938	1.33 26/1919	0.85 19/1917	1.08 18/1914	2.05 11/1930	2.80 23/1942	2.49 19/1927	2.70 11/1928	2.91 22/1919	2.73 11/1923	2.91
Prescott Yavapai	77	34 33 112 28 5354	4.24 7/1876	3.81 7/1937	3.21 3/1938	3.40 17/1917	1.30 10/1922	0.80 4/1932	2.54 14/1875	2.66 7/1872	2.23 11/1887	2.40 6/1916	4.28 27/1919	2.25 26/1921	4.28
Prescott Dry Farm* Yavapai	18	34 40 112 25 5008	1.90 29/1915	1.37 22/1920	1.27 8/1918	1.63 17/1917	0.56 10/1922	0.93 22/1918	2.18 12/1919	1.96 27/1915	1.85 16/1925	2.00 1/1921	2.18 27/1919	1.24 7/1926	2.18
Quartzsite* Yuma	29	33 40 114 13 871	1.82 4/1920	1.90 21/1920	1.06 13/1941	1.15 27/1931	0.43 8/1912	1.40 23/1938	1.20 13/1912	2.70 11/1929	3.00 5/1939	1.75 9/1932	1.20 14/1910	1.37 4/1926	3.00
Redrock* Pinal	28	32 34 111 21 1856	1.35 18/1916	1.27 14/1931	1.30 9/1912	2.01 3/1922	0.85 10/1922	1.69 30/1911	1.55 29/1932	1.80 29/1913	1.70 15/1926	1.45 4/1911	2.00 24/1919	1.05 19/1914	2.01
Reno Ranger Station Gila	41	33 53 111 19 2350	2.10 29/1915	3.30 7/1937	2.94 6/1943	2.82 6/1926	1.52 2/1941	2.80 28/1927	2.35 25/1924	3.97 17/1945	3.66 17/1946	1.70 6/1911	2.45 10/1923	3.11 16/1940	3.97

Table 51

MAXIMUM 24 HOUR PRECIPITATION

ARIZONA

STATION County	Years of Record	Lat. Long. Elev. Ft.	Jan	Feb	Mar	Apr	May	June	July	Aug	Sep	Oct	Nov	Dec	Max. of Record
Roosevelt Gila	42	33 40 111 09 2200	2.53 17/1916	2.20 13/1931	2.15 10/1912	2.10 23/1931	1.31 2/1941	1.13 30/1931	1.78 11/1949	2.08 1/1919	3.40 17/1946	1.95 20/1920	2.80 22/1931	2.45 10/1931	3.40
Rosemart* Pima	15	31 50 110 44 4800	1.48 30/1915	1.57 23/1930	0.82 10/1927	0.90 27/1926	0.86 19/1917	2.05 21/1930	1.59 22/1918	2.15 7/1930	2.69 26/1926	0.99 13/1916	1.87 16/1923	1.87 22/1914	2.69
Ruby Santa Cruz	22	31 27 111 15 4265	2.51 19/1916	1.94 11/1931	1.66 17/1930	1.10 12/1941	0.86 15/1917	1.92 29/1931	4.43 22/1941	2.38 16/1944	1.41 18/1931	2.60 27/1944	2.63 21/1931	1.89 29/1934	4.43
Rucker Canyon Cochise	32	31 45 109 22 5643	1.45 14/1932	1.88 12/1931	1.36 4/1938	1.78 26/1919	1.38 18/1917	2.09 22/1940	3.01 20/1938	3.74 16/1943	2.65 27/1926	3.30 9/1945	1.83 9/1945	1.61 10/1931	3.74
Sacaton Pinal	41	33 05 111 45 1280	1.60 29/1915	1.60 19/1915	2.67 28/1926	1.08 12/1941	1.20 2/1941	1.01 18/1949	2.28 27/1926	2.66 21/1921	2.72 17/1946	1.10 3/1914	1.50 10/1914	2.00 31/1915	2.72
Saddle Mt.* Maricopa	12	33 28 113 02 1335	1.71 8/1937	2.00 13/1931	0.90 16/1937	1.59 11/1941	0.25 1/1941	0.96 28/1938	1.48 26/1936	2.50 24/1935	0.80 5/1939	1.35 4/1940	0.91 28/1939	1.32 9/1931	2.50
Safford Graham	50	32 50 109 43 2900	1.61 9/1905	1.24 15/1931	1.62 10/1912	0.95 5/1915	0.73 24/1919	1.50 22/1940	2.05 18/1934	2.40 25/1908	3.04 24/1944	2.02 18/1907	1.85 27/1909	1.35 13/1902	3.04
Saint Johns Apache	40	34 31 109 22 5560	1.02 29/1936	1.42 6/1921	1.45 24/1920	0.72 13/1916	1.75 31/1914	1.15 29/1940	1.66 30/1920	1.90 9/1909	2.25 5/1913	1.45 5/1911	0.85 5/1910	0.95 18/1914	2.25
Saint Michaels* Apache	22	35 39 109 06 6900	0.88 30/1915	2.00 27/1913	2.00 20/1926	0.60 16/1915	0.66 23/1919	0.71 27/1920	1.53 26/1924	1.92 1/1927	1.40 17/1923	1.40 7/1924	1.18 10/1923	1.04 4/1919	2.00
Salome Yuma	40	33 44 113 32 1700	2.57 4/1920	2.02 24/1944	1.79 16/1937	1.55 11/1941	0.27 1/1915	2.09 29/1937	2.58 23/1923	2.60 15/1909	1.75 6/1939	1.96 5/1925	1.60 27/1919	1.57 24/1940	2.60
San Carlos Reservoir Gila	61	33 10 110 31 2532	2.25 10/1905	2.07 23/1891	1.46 5/1943	1.78 9/1935	1.28 20/1917	1.34 29/1938	2.58 23/1941	2.90 21/1907	2.24 28/1941	2.30 3/1895	2.22 18/1940	2.04 21/1918	2.90
San Rafael Ranch Santa Cruz	26	31 22 110 37 4741	2.05 13/1932	1.17 1/1940	1.51 15/1944	0.60 24/1942	0.56 26/1926	2.35 26/1927	3.05 21/1929	2.08 8/1947	3.50 26/1926	1.96 11/1928	1.86 24/1925	1.59 29/1934	3.50
San Simon Cochise	40	32 19 109 16 3609	2.63 19/1916	0.95 11/1906	4.00 1/1905	1.75 6/1921	0.75 10/1904	1.00 18/1949	2.00 9/1921	2.15 13/1903	1.30 23/1900	1.95 8/1945	0.90 18/1906	1.08 29/1934	4.00
Santa Margarita Pima	32	31 41 111 35 4265	2.14 4/1920	1.79 22/1941	1.60 15/1930	1.19 13/1926	0.73 22/1919	2.24 28/1937	3.04 22/1936	4.10 22/1935	2.70 7/1926	1.10 22/1925	2.35 21/1931	1.40 11/1941	4.10
San Vicente* Pima	11	32 00 111 38 3200	0.87 17/1929	1.13 24/1930	1.28 16/1930	1.07 9/1926	0.67 6/1930	1.24 27/1927	2.04 29/1931	2.24 11/1927	2.10 8/1926	0.92 15/1925	1.64 25/1925	1.58 12/1927	2.24
Seligman Yavapai	39	35 19 112 53 5219	1.20 22/1943	1.50 23/1943	1.50 27/1925	0.90 17/1934	1.05 4/1930	0.80 3/1949	1.89 16/1930	2.20 21/1921	1.72 25/1919	2.40 1/1921	2.17 5/1905	1.38 3/1908	3.40
Sells Pima	19	31 55 111 53 2369	1.80 4/1920	1.23 7/1941	1.05 21/1924	0.99 13/1941	1.04 9/1944	2.00 30/1911	2.13 15/1942	1.86 8/1944	2.20 18/1946	1.53 11/1947	1.60 27/1919	1.23 11/1941	2.20
Sentinel* Maricopa	21	32 52 113 13 1100	1.00 10/1911	0.92 10/1901	1.00 9/1912	1.19 11/1905	0.40 22/1919	0.31 3/1915	2.53 21/1911	1.58 12/1912	0.58 29/1911	1.51 3/1914	1.00 21/1902	1.70 30/1915	2.53
Show Low* Navajo	24	34 15 110 01 7250	1.91 25/1901	1.30 7/1901	0.95 8/1918	2.74 1/1905	1.12 19/1902	0.98 10/1898	1.93 31/1924	1.32 17/1909	1.15 20/1902	1.35 31/1923	1.90 27/1919	1.60 13/1902	2.74
Sierra Ancha Gila	19	33 48 110 58 5100	3.77 25/1918	3.15 7/1937	2.61 23/1916	2.10 17/1917	1.86 9/1944	1.86 3/1915	2.25 26/1917	3.47 26/1946	3.36 26/1943	1.80 2/1914	2.41 13/1941	3.40 22/1945	3.77
Signal Mohave	20	34 28 113 38 1515	1.02 22/1943	1.79 10/1901	0.85 13/1944	0.58 8/1944	0.70 4/1898	1.11 21/1898	0.97 29/1945	1.02 29/1898	0.67 25/1943	0.55 18/1943	1.30 5/1905	1.35 22/1945	1.79
Silverbell Pima	17	32 25 111 32 2500	1.27 3/1920	1.25 21-1915	1.48 23/1920	0.90 8/1919	0.68 28/1907	0.70 30/1911	2.25 1/1911	2.10 15/1909	1.80 29/1911	1.27 3/1914	1.90 14/1910	1.88 3/1906	2.25
Snowflake Navajo	46	34 30 110 04 5644	1.72 11/1941	1.50 16/1926	1.10 14/1941	1.00 24/1942	0.67 30/1934	1.25 26/1922	2.16 25/1921	1.78 11/1930	2.61 17/1923	1.96 11/1947	1.44 10/1923	1.01 25/1942	2.61
Springerville Apache	39	34 08 109 17 6964	1.30 19/1916	1.05 27/1933	1.33 25/1926	0.95 13/1928	0.63 3/1933	1.49 13/1927	2.13 11/1921	1.95 16/1934	2.00 29/1941	1.50 13/1916	1.05 13/1916	1.00 6/1921	2.13
Spring Valley R.S.* Coconino	13	35 22 111 58 7500	1.20 31/1919	0.50 1/1923	2.20 12/1918	1.07 21/1925	2.40 8/1922	1.12 21/1925	3.01 17/1930	1.54 4/1917	2.01 9/1924	1.87 6/1916	1.48 10/1923	1.05 7/1918	3.01
Stephens Ranch Cochise	24	31 24 109 12 4000	1.35 6/1946	1.30 15/1931	2.13 31/1945	0.82 3/1892	0.76 1/1941	0.85 18/1947	2.42 15/1896	2.20 7/1930	2.00 28/1941	1.47 12/1937	1.20 23/1895	1.38 29/1934	2.42
Supai* Coconino	30	36 14 112 42 3200	0.68 27/1914	1.95 7/1929	0.60 9/1912	0.90 1/1930	0.65 8/1917	0.70 28/1922	1.25 19/1909	1.80 8/1918	0.98 5/1924	1.97 5/1925	0.75 24/1908	3.08 9/1931	3.08
Superior Pinal	29	33 18 111 06 2995	2.56 24/1943	1.83 12/1931	2.22 15/1941	1.42 21/1925	1.73 2/1941	0.95 24/1922	1.90 20/1922	3.06 7/1930	2.75 17/1946	2.61 8/1945	2.66 13/1941	2.11 9/1931	3.06
Sycamore Ranger Sta. Yavapai	29	34 21 111 58 4000	1.40 3/1922	1.61 15/1927	2.46 3/1938	1.23 12/1941	1.24 9/1944	0.66 28/1938	2.27 28/1934	3.00 18/1940	3.48 8/1919	2.45 1/1921	2.65 27/1919	2.20 9/1931	3.48
Tempe Maricopa	24	33 26 111 56 1159	0.94 21/1933	1.35 10/1932	1.81 17/1937	1.17 6/1926	1.35 18/1938	0.46 28/1937	1.20 27/1926	2.78 2/1943	1.51 17/1946	0.74 26/1940	1.29 13/1941	1.26 31/1940	2.78
Tempe Veg. Res. Farm Maricopa	46	33 23 111 56 1180	1.60 29/1915	1.48 12/1927	1.71 16/1905	0.98 11/1905	0.95 20/1917	0.54 9/1905	2.10 2/1911	3.70 2/1943	3.11 8/1916	1.04 30/1914	1.28 12/1931	1.38 31/1915	3.70
Thatcher* Graham	35	32 56 109 44 2800	1.61 10/1905	1.24 15/1931	0.91 7/1905	0.95 5/1915	0.73 24/1919	0.75 11/1911	2.05 18/1934	2.40 25/1908	1.99 11/1904	2.02 18/1907	1.20 7/1905	1.85 27/1909	2.40
Tombstone Cochise	51	31 43 110 04 4540	3.00 19/1916	1.03 12/1931	1.31 9/1912	0.66 13/1926	1.24 28/1907	1.61 29/1943	2.65 9/1949	2.53 29/1910	2.96 11/1938	1.95 3/1914	2.64 22/1919	1.42 22/1914	3.00
Tonto Springs R. S. Yavapai	25	34 37 112 45 4590	2.94 28/1916	1.70 23/1944	2.30 8/1918	3.27 17/1917	1.57 5/1930	0.69 15/1918	2.64 21/1923	2.56 4/1931	3.51 20/1933	2.46 4/1940	2.98 27/1919	2.25 26/1923	3.51
Truxton Mohave	31	35 26 113 37 3997	2.07 29/1915	1.37 6/1935	1.00 18/1924	1.44 27/1931	0.81 19/1916	0.67 2/1914	2.70 30/1931	1.77 9/1942	3.32 4/1939	1.70 1/1921	1.60 12/1910	1.49 28/1936	3.32
Tuba City Coconino	46	36 08 111 15 4936	1.88 7/1936	0.80 22/1913	0.82 19/1927	0.98 19/1923	0.85 11/1933	1.21 12/1927	1.20 31/1921	1.05 12/1943	3.40 27/1926	2.00 5/1925	1.10 23/1922	1.30 25/1942	3.40
Tuscon Magnetic Obs. Pima	20	32 15 110 50 2526	2.48 19/1916	1.11 28/1942	1.18 9/1912	1.00 23/1942	1.01 28/1943	1.24 28/1938	2.73 2/1939	2.94 13/1940	1.98 13/1949	1.06 7/1945	1.64 25/1935	1.24 30/1940	2.94
Tuscon WB AP R9 Pima	10	32 08 110 57 2558	1.40 5/1946	1.56 27/1942	1.18 3/1943	0 74 12/1941	0.89 28/1943	0.08 10/1943	2.26 27/1945	1.50 1/1943	2.73 24/1943	0.84 7/1945	0.88 23/1946	0.90 10/1941	2.73

MAXIMUM 24 HOUR PRECIPITATION

Table 51 — ARIZONA

STATION County	Years of Record	Lat. Long. Elev. Ft.	Jan	Feb	Mar	Apr	May	June	July	Aug	Sep	Oct	Nov	Dec	Max. of Record
Tuscon Univ. of Ariz. Pima	81	32 15 110 58 2423	2.63 19/1916	2.15 18/1891	1.46 3/1884	1.03 8/1919	1.34 15/1931	1.56 28/1938	2.00 26/1936	2.88 1/1935	2.15 25/1943	1.64 29/1902	2.09 22/1931	2.15 3/1906	2.88
Vail* Pima	17	32 03 110 43 3241	0.85 30/1915	0.95 4/1905	2.50 9/1912	0.65 23/1905	0.10 26/1901	0.60 9/1914	2.01 24/1912	2.05 26/1911	1.50 6/1913	0.93 30/1914	1.41 23/1905	1.50 20/1914	2.50
Wallace Coconino	20	34 35 110 54 6800	2.10 16/1929	2.00 15/1932	1.42 13/1944	1.75 7/1929	1.06 2/1941	1.86 27/1940	1.81 26/1938	1.58 7/1941	4.06 8/1916	1.38 26/1940	1.50 22/1947	1.08 25/1940	4.06
Walnut Creek R. S. Yavapai	32	34 56 112 46 5100	1.45 4/1920	1.85 8/1920	1.76 3/1938	1.70 17/1917	0.80 24/1919	5.50 28/1927	1.60 6/1919	4.57 6/1931	3.15 12/1927	2.70 6/1916	1.75 27/1919	2.30 10/1931	5.50
Walnut Grove Yavapai	51	34 16 112 26 3764	3.08 11/1905	2.36 15/1927	2.45 10/1912	1.40 11/1912	1.55 29/1934	1.40 19/1918	4.00 10/1916	2.33 10/1946	3.50 2/1922	3.50 4/1912	2.25 10/1923	3.55 31/1915	4.00
Wellton Yuma	26	32 40 114 08 258	1.07 11/1935	1.91 24/1944	0.83 15/1930	0.88 11/1941	0.41 2/1930	0.69 6/1948	1.42 26/1936	1.42 2/1926	1.98 6/1926	1.82 5/1925	0.67 1/1927	2.19 4/1926	2.19
Wickenburg Maricopa	46	33 58 112 44 2072	2.28 29/1915	1.78 4/1879	1.65 4/1938	1.50 16/1917	0.65 29/1934	0.53 1/1933	2.20 29/1917	3.01 26/1935	2.60 17/1923	1.95 3/1914	1.45 12/1876	2.42 30/1915	3.01
Wickieup Mohave	23	34 44 113 37 2125	2.10 8/1937	2.00 6/1937	1.25 2/1938	2.00 22/1931	0.54 3/1930	0.55 29/1931	5.00 3/1934	1.80 13/1935	3.67 5/1939	1.55 5/1925	1.20 12/1944	2.01 15/1938	5.00
Willcox Cochise	55	32 15 109 50 4200	1.86 9/1905	1.29 2/1940	1.50 4/1884	1.07 28/1931	1.00 2/1903	1.04 24/1940	2.00 25/1908	3.43 1/1906	2.11 28/1941	1.30 3/1914	1.55 17/1913	1.15 21/1935	3.43
Williams Coconino	47	35 15 112 11 6750	2.60 11/1930	3.30 19/1918	2.47 8/1918	1.85 17/1934	1.30 3/1908	1.67 27/1927	2.20 18/1935	3.07 9/1946	2.11 5/1939	2.04 3/1940	2.03 27/1905	2.44 16/1908	3.30
Window Rock Apache	28	35 41 109 03 6750	1.10 25/1901	1.20 19/1901	0.80 26/1903	1.19 28/1944	1.20 3/1904	1.10 12/1903	2.38 28/1945	1.40 6/1945	1.36 26/1944	1.44 13/1941	1.70 26/1905	1.80 12/1932	2.38
Winslow WB AP R10 Navajo	41	35 01 110 44 4880	1.10 10/1918	0.74 21/1909	0.85 26/1926	1.31 16/1934	0.88 2/1934	1.96 28/1927	1.50 22/1909	2.43 1/1928	1.93 20/1933	1.12 12/1947	1.92 9/1923	1.72 16/1908	2.43
Wittman Maricopa	24	33 45 112 32 1697	1.09 18/1933	1.72 14/1931	1.33 17/1937	1.13 5/1926	0.99 30/1934	0.18 30/1925	2.09 17/1926	2.69 5/1931	2.93 4/1929	1.84 5/1940	2.04 13/1941	2.00 10/1931	2.93
Yaeger Canyon Yavapai	29	34 41 112 11 5800	1.60 2/1922	2.50 14/1927	1.99 16/1930	1.67 16/1934	0.86 3/1930	1.95 26/1940	2.30 17/1946	2.00 2/1939	1.79 7/1933	2.30 4/1940	2.02 10/1923	2.20 15/1934	2.50
Yarnell* Yavapai	19	34 12 112 45 4700	3.61 10/1905	2.88 7/1937	2.88 3/1938	3.00 11/1905	0.44 23/1940	1.27 29/1937	1.99 24/1908	2.91 12/1910	2.92 6/1939	1.10 18/1907	2.95 26/1905	2.12 15/1908	3.61
Young Gila	31	34 07 110 57 5100	2.09 19/1916	1.65 24/1934	3.14 16/1922	1.76 23/1931	1.53 9/1944	2.50 28/1927	2.10 21/1923	2.76 22/1934	2.38 17/1946	1.26 24/1919	2.24 9/1923	2.96 9/1931	3.14
Yuma Citrus Yuma	29	32 37 114 38 191	0.47 11/1941	1.26 28/1945	0.85 15/1930	0.48 27/1931	0.25 18/1949	0.15 28/1937	1.49 19/1927	2.03 3/1926	2.99 29/1921	1.74 10/1933	0.81 29/1922	1.95 10/1926	2.99
Yuma Valley Yuma	19	32 37 114 38 110	0.43 11/1941	1.09 28/1945	0.46 3/1938	0.78 29/1933	0.47 18/1949	0.16 2/1948	0.50 24/1941	1.34 25/1935	1.67 6/1939	1.29 10/1932	0.39 13/1941	0.62 10/1931	1.67
Yuma WB R10 Yuma	80	32 44 114 36 138	2.16 14/1897	2.52 9/1901	1.47 16/1937	0.86 28/1933	0.88 8/1912	0.62 29/1912	1.36 28/1932	4.01 15/1909	3.69 4/1939	2.47 10/1932	1.71 22/1885	2.42 3/1926	4.01

Reference notes for Arizona

* Discontinued station.

R Amounts determined by recording gage. A number next to R indicates the number of years station was equipped with a recording gage prior to 1950.

a Ash Fork, recorder October 1944 - March 1948.

b Benson, recorder 1940 - 1947.

MAXIMUM 24 HOUR PRECIPITATION

Table 52

ARKANSAS

STATION County		Years of Record	Lat. Long. Elev. Ft.	Jan	Feb	Mar	Apr	May	June	July	Aug	Sep	Oct	Nov	Dec	Max. of Record
Alicia Lawrence	R9	23	35 54 91 05 256	2.55 2/1907	4.60 22/1909	3.45 2/1916	3.40 2/1912	4.65 12/1918	3.05 2/1917	4.20 13/1906	4.08 18/1915	2.30 2/1918	4.95 5/1910	3.20 20/1907	4.05 31/1918	4.95
Alum Fork Saline	R7	12	34 48 92 52 755	3.00 7/1946	4.35 17/1938	4.37 5/1946	5.50 16/1939	4.20 23/1946	4.04 11/1945	2.89 26/1944	3.00 22/1942	2.70 8/1937	3.40 6/1949	4.76 7/1938	3.21 15/1948	5.50
Amity Clark		43	34 15 93 25 700	4.05 2/1907	3.85 15/1903	3.22 29/1938	4.50 9/1913	8.45 5/1905	6.59 28/1904	2.74 2/1936	5.79 26/1900	3.47 26/1935	7.55 10/1926	4.63 20/1907	3.75 9/1910	8.45
Arburg* Stone		11	35 45 92 25 700	3.87 22/1927	2.80 25/1929	2.45 18/1927	2.83 14/1927	3.50 14/1923	3.53 13/1928	3.25 17/1927	4.00 22/1923	4.60 15/1925	5.20 6/1930	2.55 19/1928	4.33 30/1932	5.20
Arkadelphia Clark	R9	53	34 07 93 03 200	4.07 2/1907	3.75 15/1903	3.96 22/1948	5.18 6/1918	5.25 12/1905	12.00 28/1905	4.50 30/1902	7.80 14/1914	4.70 17/1935	4.50 7/1930	4.95 19/1907	3.95 21/1926	12.00
Arkansas City Desha		59	33 37 91 12 145	3.47 21/1935	4.24 13/1908	5.90 25/1945	5.64 3/1911	5.70 28/1915	3.70 28/1915	5.50 16/1906	5.50 12/1911	4.01 20/1947	6.00 31/1941	4.20 5/1925	5.10 26/1904	6.00
Augusta Woodruff	R9	14	35 17 91 22 218	2.80 8/1946	2.74 9/1944	2.47 18/1944	3.05 15/1946	1.52 16/1945	3.08 9/1945	3.46 1/1945	2.12 22/1945	2.83 12/1945	4.52 26/1947	3.17 2/1945	2.75 7/1944	4.52
Batesville Airway Independence		41	35 46 91 39 363	3.72 7/1946	3.12 18/1938	3.02 29/1945	4.56 14/1945	5.36 10/1943	4.28 19/1948	4.05 3/1941	2.88 9/1940	3.38 12/1945	3.32 5/1949	2.52 2/1946	3.59 31/1947	5.36
Batesville L & D 1 Independence	R6	36	35 45 91 38 277	4.64 21/1906	3.65 18/1938	3.36 18/1927	4.00 5/1907	6.42 12/1918	4.50 28/1939	3.68 4/1941	5.44 20/1915	3.75 12/1945	4.32 5/1910	4.70 1/1946	4.07 30/1931	6.42
Bee Branch Van Buren		57	35 27 92 24 650	5.70 11/1913	6.00 7/1894	4.75 5/1946	5.00 16/1939	5.50 22/1927	5.30 10/1945	3.75 12/1913	4.90 19/1915	3.75 30/1893	8.50 5/1910	5.00 20/1931	5.65 30/1931	8.50
Benton Saline		20	34 33 92 37 285	4.69 21/1938	3.68 18/1938	3.52 27/1946	4.18 16/1939	4.28 23/1946	3.12 11/1945	3.10 19/1938	2.60 23/1942	2.48 12/1945	3.71 5/1949	3.52 7/1944	3.70 5/1944	4.69
Bentonville Benton	R[a]	43	36 22 94 13 1295	3.46 26/1916	3.92 17/1938	4.43 21/1921	4.96 15/1941	5.94 8/1943	4.14 9/1937	4.61 19/1937	5.69 4/1928	5.64 9/1937	3.75 30/1941	5.10 27/1917	6.53 23/1932	6.53
Big Lake Outlet Mississippi		16	35 51 90 08 239	4.55 21/1937	2.60 8/1944	3.18 18/1944	3.35 9/1942	1.99 24/1946	2.00 15/1949	2.98 3/1936	3.69 20/1949	3.00 20/1932	4.44 6/1949	3.07 3/1936	3.70 30/1931	4.55
Black Rock Lawrence		47	36 07 91 06 259	4.75 12/1913	2.77 20/1945	4.28 11/1935	3.94 14/1945	4.48 15/1923	3.40 24/1919	3.44 27/1933	3.26 15/1911	3.60 2/1920	2.80 24/1946	3.25 20/1931	3.53 13/1918	4.75
Blytheville Mississippi		23	35 56 89 55 252	4.65 8/1946	2.22 28/1944	3.40 31/1933	2.97 6/1939	2.18 8/1929	3.25 18/1927	4.68 3/1936	2.82 17/1931	2.67 20/1932	3.50 5/1949	4.56 21/1934	3.70 21/1926	4.68
Booneville Logan	R6	34	35 09 93 58 465	4.53 24/1949	2.98 17/1938	3.90 24/1920	7.70 16/1939	5.60 10/1943	5.76 1/1917	2.92 12/1928	4.56 9/1927	4.46 2/1934	2.86 1/1927	4.50 17/1921	3.91 13/1927	7.70
Boughton Nevada		14	33 52 93 18 235	5.47 22/1938	3.65 18/1938	3.52 5/1946	3.32 8/1942	6.26 13/1947	6.30 11/1945	2.30 25/1945	3.20 9/1948	2.15 25/1945	4.00 5/1949	3.76 7/1944	3.40 5/1944	6.30
Brinkley Monroe	R9	58	34 54 91 11 205	5.70 13/1899	4.81 27/1910	5.72 16/1919	5.82 16/1918	4.92 13/1905	5.50 29/1902	4.83 3/1936	5.30 12/1894	3.90 13/1913	3.99 5/1949	4.00 9/1946	5.90 24/1904	5.90
Calico Rock Izard		44	36 08 92 08 380	2.59 22/1927	2.60 12/1946	3.42 11/1935	3.50 26/1912	4.64 12/1918	4.42 28/1939	4.50 27/1905	8.00 10/1913	3.72 24/1945	2.87 31/1929	2.70 28/1917	3.20 15/1906	8.00
Camden Ouachita		59	33 36 92 49 116	4.02 21/1926	2.90 3/1939	6.39 19/1894	4.53 12/1896	6.33 18/1930	5.00 27/1902	7.90 30/1902	4.00 15/1910	4.35 19/1927	5.25 5/1949	5.14 1/1892	5.05 12/1892	7.90
Carthage* Dallas		37	34 34 92 28 297	4.50 21/1906	4.34 18/1938	3.55 17/1919	4.00 15/1927	4.10 26/1908	5.10 6/1937	4.70 6/1920	3.90 24/1919	3.40 22/1919	4.46 23/1926	3.90 16/1906	4.22 20/1926	5.10
Center Point* Howard		41	34 02 93 57 470	3.55 2/1907	3.95 15/1903	3.76 10/1903	5.86 5/1918	8.24 4/1905	5.18 4/1916	4.12 11/1918	6.03 19/1915	5.95 12/1901	3.10 2/1905	6.05 19/1907	4.33 30/1932	8.24
Clarendon Monroe		45	34 41 91 18 172	3.90 20/1935	4.05 18/1938	4.07 17/1919	5.65 8/1913	4.80 23/1946	3.22 25/1946	5.13 27/1933	4.01 12/1911	3.00 23/1914	3.54 5/1949	3.50 18/1906	4.60 27/1916	5.65
Clinton Van Buren		27	35 35 92 28 510	3.24 4/1932	2.70 2/1930	3.80 18/1927	4.02 5/1928	3.71 10/1930	3.53 13/1928	2.48 12/1932	3.57 6/1927	3.80 15/1925	5.40 7/1930	4.20 18/1921	4.25 30/1932	5.40
Conway Faulkner		65	35 05 92 27 309	5.44 11/1913	3.85 20/1945	4.00 19/1894	6.41 26/1921	4.38 3/1906	2.98 9/1945	4.15 31/1910	3.10 17/1915	3.48 18/1945	4.03 17/1912	4.91 19/1907	4.68 15/1948	6.41
Corning Clay	R9	55	36 24 90 35 293	3.60 21/1926	4.09 14/1949	4.50 11/1935	4.17 30/1893	6.01 30/1946	4.14 10/1937	5.64 18/1938	4.85 6/1931	3.27 30/1939	5.97 4/1910	5.00 28/1919	3.67 12/1901	6.01
Cotter Marion		21	36 14 92 31 440	2.53 25/1948	3.69 14/1949	2.64 18/1945	3.29 17/1939	4.70 2/1937	3.24 3/1934	3.82 3/1939	2.47 16/1942	4.37 25/1941	2.80 7/1930	4.60 4/1938	3.76 27/1942	4.70
Crossett Ashley		36	33 02 91 56 175	4.02 5/1932	4.90 25/1944	3.43 31/1933	3.66 9/1919	4.23 8/1919	4.37 19/1900	7.13 26/1933	3.90 16/1948	3.33 30/1939	5.04 31/1941	5.25 27/1896	6.48 30/1944	7.13
Danville Yell	R8	33	35 03 93 24 370	3.86 1/1948	3.92 21/1945	5.35 22/1935	6.08 17/1939	3.42 26/1931	6.22 6/1927	3.74 2/1936	2.98 7/1921	3.01 25/1941	5.10 9/1919	3.87 7/1944	4.00 30/1932	6.22
Dardenelle Yell		63	35 13 93 09 330	4.58 26/1949	4.40 8/1894	6.00 22/1935	3.95 23/1946	4.45 21/1916	4.90 5/1904	4.80 13/1935	5.30 20/1915	4.00 25/1925	4.80 7/1930	3.23 7/1938	3.97 27/1942	6.00
De Queen Sevier		15	34 02 94 21 426	3.95 23/1938	2.59 17/1938	4.28 29/1945	3.53 16/1943	6.43 13/1947	3.88 16/1940	5.70 1/1940	6.71 28/1947	4.33 3/1936	2.70 12/1943	4.23 23/1940	3.00 24/1944	6.71
Des Arc Prairie		13	34 58 91 30 204	2.80 7/1946	1.63 20/1945	2.36 9/1949	2.76 9/1942	3.78 23/1946	2.27 25/1946	3.12 28/1946	4.92 5/1942	3.93 12/1945	3.44 12/1943	2.50 9/1946	2.26 5/1944	4.92
Devils Knob Johnson		12	35 43 93 24 2350	6.86 24/1949	3.63 15/1938	3.24 18/1945	3.17 16/1939	4.31 9/1943	5.65 9/1945	4.20 27/1944	3.25 14/1944	3.82 12/1945	3.03 28/1943	3.01 5/1942	3.42 9/1946	6.86
Dodd City* Marion		22	36 21 92 45 1175	5.00 21/1904	2.00 14/1903	3.92 2/1920	3.13 26/1921	4.40 22/1905	2.80 27/1910	6.20 8/1905	7.37 22/1911	3.40 18/1911	2.16 4/1910	3.35 18/1921	2.50 27/1922	7.37
Dumas Desha		42	33 53 91 30 162	5.54 20/1935	2.75 5/1914	5.58 12/1927	5.11 14/1927	7.19 16/1920	3.00 29/1902	5.07 2/1936	2.97 29/1927	3.70 13/1913	3.30 12/1901	4.48 4/1925	6.00 26/1904	7.19
Dutton* Madison		30	35 48 93 41 1590	3.76 21/1905	4.46 8/1931	2.45 24/1906	6.08 1/1917	5.95 11/1918	7.19 28/1902	4.45 28/1905	6.13 19/1915	4.83 30/1927	3.18 4/1927	2.95 24/1902	7.00 13/1927	7.19
Eagle Gap Scott		22	34 43 94 19 1150	2.12 4/1946	4.11 20/1945	4.51 28/1945	2.71 1/1944	4.22 30/1946	2.89 10/1945	2.00 6/1945	2.19 22/1944	2.40 25/1945	3.43 30/1948	6.08 7/1944	3.71 9/1946	6.08
El Doredo Union		48	33 13 92 46 278	6.15 8/1930	3.44 2/1939	5.85 27/1914	4.45 9/1927	5.20 17/1930	3.98 29/1940	5.50 25/1933	2.50 30/1944	4.00 13/1913	3.47 1/1945	6.00 5/1925	5.45 27/1904	6.15

MAXIMUM 24 HOUR PRECIPITATION

Table 52

STATION County	Years of Record	Lat. Long. Elev. Ft.	Jan	Feb	Mar	Apr	May	June	July	Aug	Sep	Oct	Nov	Dec	Max. of Record
England* Lenore	26	34 33 91 53 229	4.10 8/1920	3.55 7/1921	4.28 7/1927	4.00 5/1918	4.27 18/1930	3.70 18/1912	3.57 29/1907	5.95 19/1915	4.25 30/1911	3.00 13/1915	4.10 19/1907	5.25 21/1926	5.95
Eureka Springs Carroll	47	36 24 93 45 1465	3.84 21/1904	3.00 25/1945	4.13 10/1935	3.90 5/1928	4.40 9/1943	5.31 28/1902	3.60 12/1910	5.43 19/1915	3.75 2/1934	4.50 30/1942	3.42 27/1917	3.66 24/1932	5.43
Fayetteville Washington	11	36 05 94 10 1370	3.03 1/1941	3.67 25/1945	4.09 18/1945	4.35 13/1945	5.80 9/1943	4.47 23/1948	3.10 29/1946	3.36 11/1948	4.72 18/1949	3.20 30/1941	2.73 25/1946	2.85 26/1942	5.80
Fayetteville Exp Sta Washington	61	36 06 94 10 1412	4.10 27/1946	2.69 25/1945	3.75 23/1906	5.00 30/1893	5.54 10/1943	3.56 23/1948	4.09 30/1927	5.10 19/1905	4.64 18/1949	4.78 13/1920	3.00 18/1921	3.95 19/1895	5.54
Fordyce Dallas	17	33 42 92 22 280	5.51 22/1938	3.02 17/1938	4.60 22/1948	4.80 1/1945	2.77 1/1944	2.81 6/1937	4.30 29/1914	3.02 26/1912	7.70 23/1914	4.25 1/1945	3.40 28/1914	4.40 6/1936	7.70
Forrest City St Francis	R9 22	35 00 90 47 286	4.15 22/1906	2.60 3/1894	6.30 19/1894	3.70 1/1896	4.60 31/1893	3.56 29/1902	3.50 6/1906	4.20 1/1902	5.09 28/1906	3.55 19/1905	3.76 27/1896	3.00 13/1892	6.30
Fort Smith Sebastian	R50 68	35 20 94 22 458	5.42 24/1949	5.56 10/1884	3.83 26/1898	4.98 29/1893	5.80 9/1943	8.58 9/1945	3.90 31/1899	5.10 19/1890	4.36 29/1934	3.54 12/1931	4.19 9/1946	6.40 12/1927	8.58
Fort Smith Water Plant Crawford	11	35 39 94 09 793	2.00 4/1946	4.34 19/1945	4.06 18/1945	3.87 8/1944	3.40 8/1943	5.41 9/1945	1.88 11/1941	4.17 17/1940	3.18 12/1945	3.39 30/1942	3.33 5/1942	4.60 27/1942	5.41
Fulton Hempstead	63	33 37 93 48 260	8.00 22/1938	2.97 18/1938	5.10 29/1945	3.89 23/1941	4.60 18/1930	5.80 11/1945	5.06 2/1940	3.26 23/1942	4.80 5/1923	4.65 28/1928	3.95 16/1937	3.84 17/1928	8.00
Georgetown White	36	35 07 91 26 200	3.39 7/1946	4.10 6/1921	4.52 26/1934	5.36 8/1913	3.60 15/1923	4.15 10/1923	5.70 5/1931	4.00 5/1942	4.65 19/1923	3.25 5/1943	3.25 20/1926	5.48 21/1926	5.70
Gilbert Searcy	R6 23	35 59 92 43 650	4.20 22/1927	3.73 14/1949	3.50 18/1945	4.50 14/1927	5.08 24/1944	4.00 9/1945	2.90 31/1927	3.87 4/1931	3.79 25/1925	4.05 31/1929	2.15 14/1926	5.72 13/1927	5.72
Glenwood Pike	14	34 20 93 33 547	4.00 21/1938	3.50 18/1938	6.75 29/1945	6.25 29/1946	4.25 30/1944	5.04 2/1941	3.50 20/1937	3.01 23/1942	5.25 8/1942	2.50 12/1943	5.50 23/1940	4.25 5/1944	6.75
Grannis Polk	23	34 14 94 20 920	4.12 23/1938	4.03 17/1938	3.16 24/1920	4.16 8/1942	7.28 12/1920	5.43 13/1925	5.57 1/1940	10.03 28/1947	8.92 12/1933	6.22 17/1947	3.94 21/1934	4.35 30/1932	10.03
Gravette Benton	51	36 36 94 32 1250	5.47 20/1904	2.26 20/1945	5.55 21/1921	5.00 30/1917	5.30 8/1943	4.08 23/1948	6.40 30/1905	5.29 4/1931	5.80 8/1937	5.09 12/1931	3.72 25/1919	3.15 18/1924	6.40
Green Mountain Stone	11	36 02 92 12 1100	9.89 24/1949	2.60 12/1946	2.90 29/1945	3.60 16/1939	4.20 9/1943	4.00 16/1945	2.35 28/1946	1.75 21/1945	3.45 24/1945	3.00 7/1949	3.28 4/1938	3.30 27/1942	9.89
Hardy Sharp	R9 25	36 19 91 29 362	3.20 1/1907	2.25 15/1903	3.48 12/1898	4.00 1.1917	3.60 12/1918	3.15 29/1921	4.25 7/1909	6.70 19/1915	3.30 21/1912	3.35 5/1910	4.41 18/1899	3.20 13/1918	6.70
Harrison Boone	48	36 14 93 07 1052	3.60 24/1929	3.48 25/1945	3.78 25/1920	5.10 13/1911	4.25 9/1943	5.37 2/1935	5.55 26/1946	5.70 19/1915	5.00 8/1930	3.25 30/1941	2.50 4/1938	4.05 27/1942	5.70
Heber Springs Cleburne	R9 48	35 28 92 03 485	3.81 21/1904	2.48 20/1945	3.15 20/1904	4.78 8/1942	3.61 14/1923	2.16 25/1946	3.48 3/1939	3.80 23/1923	2.56 25/1941	2.60 15/1906	4.25 19/1907	2.39 9/1923	4.78
Helena Phillips	76	34 32 90 35 200	5.20 8/1930	3.16 18/1938	5.80 12/1927	4.24 15/1927	6.52 26/1893	3.15 38/1902	4.87 31/1902	4.95 12/1894	4.55 15/1901	4.48 17/1923	5.09 17/1906	5.56 27/1904	6.52
Hemp Wallace* Garland	25	34 26 93 09 600	6.53 2/1907	3.98 15/1903	4.30 20/1894	6.18 8/1913	4.90 3/1914	5.33 27/1902	3.83 30/1902	4.90 19/1915	2.80 20/1900	4.63 4/1903	5.27 20/1907	3.24 15/1906	6.53
Higdon* Cleburne	14	35 35 92 09 445	3.00 25/1920	2.22 8/1931	2.69 18/1927	3.67 28/1924	8.63 22/1927	3.91 13/1928	2.35 15/1927	3.59 29/1927	4.05 4/1903	3.79 7/1930	3.25 18/1921	4.30 30/1931	8.63
Highland* Pike	27	34 02 93 52 600	3.47 30/1923	3.83 17/1938	2.67 26/1922	4.11 6/1918	5.37 16/1920	5.50 28/1932	5.34 3/1932	3.67 24/1919	4.01 9/1942	4.40 7/1930	5.00 4/1938	4.21 30/1932	5.50
Hope Hempstead	R6 78	33 43 93 33 375	7.13 12/1899	3.70 15/1932	6.92 19/1894	4.81 8/1942	6.61 18/1930	7.75 11/1945	6.75 30/1902	5.51 29/1888	4.65 5/1923	4.83 10/1926	4.84 7/1944	4.05 12/1892	7.75
Hot Springs Garland	56	34 31 93 03 630	6.00 2/1907	3.80 18/1938	4.61 29/1945	7.25 8/1913	9.01 14/1923	4.50 24/1910	4.75 17/1923	4.88 19/1915	6.45 24/1890	3.80 6/1930	6.47 19/1907	4.18 21/1926	9.01
Huttig* Union	R9 24	33 21 92 05 60	3.12 31/1916	3.90 14/1909	9.00 11/1927	6.70 6/1928	3.98 4/1914	5.35 4/1920	2.90 6/1920	4.30 3/1926	3.66 13/1913	7.03 23/1919	5.50 5/1925	4.06 30/1944	9.00
Index Little River	24	33 35 94 03 300	6.50 22/1938	3.40 18/1938	6.00 30/1945	4.00 23/1941	7.85 18/1930	3.90 11/1945	6.00 1/1940	3.74 10/1920	2.90 6/1923	3.65 11/1919	4.50 16/1937	3.25 27/1942	7.85
Jessieville Garland	10	33 42 93 04 730	3.68 24/1949	5.20 18/1938	5.60 28/1945	11.00 20/1927	3.25 9/1943	6.30 10/1945	4.11 2/1936	3.35 22/1935	2.80 24/1941	7.08 7/1930	4.20 4/1938	4.25 30/1932	11.00
Jonesboro Craighead	53	35 50 90 42 345	4.41 21/1937	4.83 18/1938	4.00 26/1934	4.71 2/1912	3.79 15/1934	3.82 10/1923	3.75 27/1933	4.00 9/1898	5.57 1/1922	3.75 4/1932	3.76 18/1921	4.16 31/1918	5.57
Junction* Union	39	33 01 92 38 182	3.74 21/1906	2.97 13/1908	4.17 19/1894	6.00 12/1896	6.17 12/1908	4.14 3/1917	3.55 21/1917	5.46 23/1919	2.70 23/1902	5.36 2/1902	5.57 27/1896	5.70 25/1904	6.17
LaCrosse* Izard	19	36 06 91 50 700	3.10 3/1897	2.98 21/1945	5.00 9/1901	4.48 14/1945	4.90 10/1943	2.80 18/1895	2.49 26/1905	2.50 24/1898	3.40 5/1942	2.35 30/1942	2.30 4/1896	3.15 27/1942	5.00
Lake Farm* Jefferson	23	34 13 91 36 195	3.64 3/1897	2.64 3/1894	4.37 19/1894	3.97 10/1900	2.50 30/1909	5.00 16/1895	5.59 30/1902	3.21 16/1894	7.81 28/1906	6.85 2/1902	3.23 1/1892	6.66 12/1892	7.81
Lake Village* Chicot	14	33 20 91 17 145	3.20 29/1905	2.25 24/1899	3.30 13/1899	2.03 11/1905	2.45 12/1899	3.50 22/1898	3.80 30/1900	2.50 7/1898	2.00 12/1905	4.15 9/1898	5.05 27/1896	5.77 27/1904	5.77
Lead Hill Boone	43	36 24 92 54 650	3.02 2/1897	3.62 25/1945	3.37 5/1894	3.10 14/1945	3.96 9/1943	3.35 12/1928	5.22 4/1894	3.30 8/1898	4.00 24/1941	3.77 30/1941	3.52 4/1938	6.20 19/1895	6.20
Lewisville* Lafayette	19	33 21 93 31 350	4.00 21/1906	2.31 26/1910	2.58 29/1906	2.00 11/1905	2.87 27/1919	2.03 18/1912	2.65 28/1906	2.10 9/1913	2.61 26/1913	3.23 24/1905	2.00 17/1907	3.17 10/1909	4.00
Little Rock Pulaski	R54 70	34 44 92 14 257	5.77 2/1907	5.19 27/1880	3.40 18/1944	9.58 8/1913	6.33 9/1882	4.38 16/1895	6.22 30/1902	4.06 23/1879	4.68 13/1901	6.32 10/1919	5.91 19/1907	5.91 20/1926	9.58
Lonoke* Lonoke	18	34 49 91 54 242	6.62 13/1899	3.00 3/1894	5.00 19/1894	4.25 20/1892	6.00 28/1893	3.42 4/1904	5.51 22/1899	2.75 15/1905	6.12 11/1892	3.00 1/1898	4.36 20/1900	3.50 12/1892	6.62
Lutherville Johnson	52	35 29 93 15 775	7.72 24/1949	3.80 18/1938	5.21 18/1927	4.12 13/1927	6.93 10/1943	5.00 9/1945	4.30 17/1923	6.42 18/1915	5.43 30/1939	3.93 25/1936	3.40 2/1946	6.15 13/1927	7.72
Madison St. Francis	18	35 00 90 43 215	4.30 1/1948	4.85 8/1944	2.55 25/1945	3.69 2/1945	2.55 5/1933	3.35 17/1935	4.32 3/1936	2.95 19/1941	2.70 30/1939	5.73 23/1935	3.70 21/1934	3.80 18/1933	5.73

MAXIMUM 24 HOUR PRECIPITATION

Table 52 **ARKANSAS**

STATION County		Years of Record	Lat. Long. Elev. Ft.	Jan	Feb	Mar	Apr	May	June	July	Aug	Sep	Oct	Nov	Dec	Max. of Record
Magnolia Columbia	R7	32	33 17 93 14 315	3.08 8/1930	3.00 2/1939	2.70 6/1926	4.40 6/1938	6.50 17/1930	4.88 10/1942	3.80 26/1931	3.30 31/1930	2.70 13/1929	5.40 23/1919	5.60 7/1938	3.59 13/1931	6.50
Malvern Hot Springs		41	34 22 92 49 311	7.30 2/1907	3.70 26/1923	3.85 8/1927	4.22 10/1913	5.26 1/1894	4.80 29/1905	2.95 4/1932	2.90 11/1921	3.60 23/1902	4.40 7/1930	6.10 19/1907	5.50 21/1926	7.30
Mammoth Spring Fulton		44	36 29 91 32 600	3.77 1/1948	4.25 14/1949	3.38 29/1938	4.66 1/1917	4.91 12/1918	4.22 12/1925	5.10 8/1928	6.00 16/1926	4.00 1/1910	3.47 30/1942	3.41 18/1921	5.24 13/1927	6.00
Marianna Lee	R4	37	34 44 90 49 234	4.60 8/1930	3.00 12/1948	3.05 28/1944	4.12 15/1927	6.60 23/1946	4.00 3/1919	4.84 22/1899	3.38 2/1900	3.48 14/1901	3.40 17/1937	4.62 21/1934	4.15 15/1902	6.60
Marked Tree Poinsett		44	35 32 90 25 229	5.06 8/1946	3.40 18/1938	3.93 18/1919	5.03 8/1944	4.06 15/1923	5.66 22/1947	4.65 7/1934	7.63 23/1922	4.71 20/1945	7.45 5/1910	3.45 2/1945	4.00 21/1926	7.63
Marshall Searcy		30	35 55 92 43 1050	7.62 24/1949	3.10 8/1931	3.45 9/1924	5.65 14/1927	5.42 10/1930	4.65 9/1923	3.30 3/1922	6.33 19/1915	4.70 2/1934	4.75 31/1929	3.60 18/1921	4.62 13/1927	7.62
Marvell Phillips		13	34 33 90 55 195	3.50 8/1946	2.25 8/1946	1.91 27/1946	3.26 1/1945	2.46 23/1946	2.31 10/1945	1.98 27/1945	1.81 5/1942	2.34 13/1943	2.08 31/1940	7.73 17/1906	2.65 24/1943	7.73
Mena Polk	R7	60	34 35 94 15 1207	7.62 24/1949	4.03 17/1904	3.50 28/1908	4.88 21/1927	5.59 13/1947	3.21 5/1904	3.83 4/1916	5.96 19/1915	4.13 7/1942	5.87 4/1907	3.76 20/1902	4.44 14/1918	7.62
Mount Ida Montgomery		49	34 33 93 37 702	3.96 25/1949	3.60 23/1917	4.55 30/1945	5.92 20/1927	3.79 12/1920	4.80 10/1945	3.69 5/1945	4.32 9/1939	4.93 25/1926	4.27 21/1919	4.00 18/1921	4.87 30/1932	5.92
Morrilton Conway		32	35 08 92 44 328	3.96 25/1949	3.73 20/1945	4.00 29/1945	4.52 15/1946	5.73 22/1927	3.86 17/1935	2.52 28/1923	3.30 15/1948	3.56 25/1941	5.22 7/1930	4.80 4/1938	4.10 30/1931	5.73
Mount Nebo* Yell		19	35 14 93 12 1750	3.56 10/1905	4.90 7/1894	4.25 12/1898	3.00 30/1893	4.54 8/1903	5.92 4/1904	3.04 3/1898	3.96 29/1903	2.78 12/1898	3.01 3/1907	2.45 19/1907	4.36 18/1895	5.92
Mountain Home Baxter	R9	36	36 20 92 30 800	4.15 24/1929	3.40 14/1949	2.55 16/1945	4.10 1/1917	3.90 15/1946	3.84 13/1925	4.55 18/1918	3.25 5/1943	4.48 28/1927	4.70 31/1929	3.60 4/1938	5.85 13/1927	5.85
Mountainburg Crawford		11	35 38 94 10 736	3.84 24/1949	3.31 15/1938	3.08 18/1945	3.43 8/1944	4.33 9/1943	5.12 9/1945	2.79 12/1941	4.22 17/1940	5.37 12/1945	2.70 30/1941	3.59 1/1946	3.86 9/1946	5.37
Mulberry Franklin		10	35 34 94 01 500	3.80 24/1949	2.64 20/1945	3.22 18/1945	3.07 10/1948	3.32 9/1943	4.60 9/1945	3.54 20/1940	1.95 25/1944	3.29 11/1945	3.62 4/1949	4.45 9/1946	4.12 9/1946	4.60
Murfreesboro Pike	R9	10	34 04 93 41 367	3.47 30/1923	3.08 26/1923	2.67 26/1922	4.11 6/1918	5.37 16/1920	2.59 9/1921	3.10 27/1925	3.67 24/1919	3.03 22/1919	4.40 7/1930	3.40 10/1919	3.01 12/1918	5.37
Nail* Newton		31	35 51 93 18 2333	4.12 21/1904	3.05 7/1900	4.71 27/1898	3.47 1/1917	4.07 13/1908	3.20 28/1902	4.10 28/1905	4.07 20/1917	4.27 20/1900	4.41 31/1900	3.17 18/1899	3.43 18/1898	4.71
Nashville Howard		10	35 57 93 51 373	5.46 25/1949	3.56 26/1945	5.31 29/1945	3.32 8/1942	5.71 13/1947	3.59 14/1949	2.72 19/1940	6.01 28/1947	6.07 9/1942	3.22 5/1949	2.98 23/1940	3.05 5/1944	6.07
Newport Jackson		65	35 36 91 17 225	4.75 11/1913	3.22 15/1903	3.22 29/1938	4.50 13/1911	3.85 25/1946	4.52 20/1948	3.02 5/1931	3.99 4/1889	4.27 4/1909	6.00 5/1911	3.62 20/1931	3.00 14/1901	6.00
Oden Montgomery		21	34 38 93 48 800	4.45 1/1948	3.65 17/1938	7.01 29/1945	8.32 20/1927	3.78 29/1949	4.70 9/1945	3.96 23/1927	3.35 8/1929	3.66 25/1945	4.73 3/1949	2.54 10/1937	3.50 30/1932	8.32
Okay Howard		20	33 44 93 56 300	3.18 16/1949	3.66 18/1938	5.70 29/1945	3.10 8/1942	5.10 13/1947	3.62 11/1945	4.19 26/1931	4.15 28/1947	4.13 3/1931	4.38 12/1943	3.82 8/1944	4.26 30/1932	5.70
Osceola Mississippi		48	35 43 89 58 250	5.10 8/1920	3.37 7/1940	4.32 16/1919	3.20 6/1935	7.04 18/1893	5.20 13/1900	3.30 3/1892	4.00 9/1927	3.30 28/1944	3.47 6/1949	4.10 21/1934	5.02 27/1916	7.04
Ozark Franklin		53	35 29 93 50 396	3.85 21/1906	4.50 8/1894	4.00 9/1901	4.00 9/1901	5.20 20/1949	4.05 9/1945	3.35 31/1895	6.00 8/1898	4.05 25/1941	4.80 14/1900	3.77 17/1921	6.63 13/1927	6.63
Paragould Green		25	36 04 90 29 275	4.64 21/1937	2.90 25/1929	4.20 26/1949	3.24 16/1939	3.72 5/1933	3.05 22/1947	4.72 20/1946	4.05 28/1931	4.16 4/1933	3.85 5/1949	2.97 5/1948	3.70 15/1902	4.72
Parkin Cross		18	35 16 90 35 222	5.52 1/1948	3.90 8/1944	3.22 24/1946	3.68 1/1945	3.30 24/1946	4.75 22/1947	3.40 3/1936	2.05 14/1935	3.40 28/1945	6.30 23/1935	3.13 9/1946	4.10 30/1931	6.30
Patterson* Woodruff		16	35 15 91 14 196	4.00 15/1932	5.00 7/1921	3.96 10/1922	4.25 15/1927	4.05 15/1923	5.75 10/1923	2.60 8/1926	3.90 31/1928	3.05 19/1923	3.90 9/1919	4.80 26/1919	4.90 21/1926	5.75
Perryville Perry		48	35 00 92 49 325	3.98 22/1938	4.10 20/1904	3.45 5/1946	5.73 16/1939	3.49 5/1935	3.45 21/1927	3.94 3/1932	4.03 24/1928	3.53 9/1937	4.69 7/1930	3.50 2/1946	4.45 30/1932	5.73
Pine Bluff Jefferson		61	34 12 92 00 215	5.65 21/1906	5.32 15/1939	5.00 26/1934	4.69 26/1942	8.84 4/1905	5.15 16/1895	4.65 31/1902	3.10 18/1905	3.51 21/1919	6.73 30/1945	4.75 19/1907	4.00 12/1892	8.84
Pine Ridge Montgomery		24	34 35 93 54 840	3.70 5/1932	4.00 20/1945	3.98 28/1945	8.07 16/1939	3.55 15/1945	3.16 10/1945	5.80 16/1928	3.49 8/1944	3.65 24/1925	3.54 31/1929	3.05 7/1938	5.78 20/1926	8.07
Pocahontas Randolph		55	36 16 90 59 330	4.96 24/1949	3.30 23/1907	5.50 11/1935	3.80 1/1917	3.25 15/1923	4.50 23/1919	5.20 10/1911	4.90 17/1926	4.26 24/1945	2.95 3/1949	3.20 20/1905	4.80 30/1932	5.50
Portland Ashley		42	33 14 91 30 122	3.92 12/1932	4.45 13/1908	4.35 22/1908	5.20 10/1942	5.48 17/1920	2.81 29/1922	5.33 26/1933	3.50 10/1943	3.58 30/1934	6.60 31/1941	5.00 5/1925	3.80 16/1906	6.60
Prescott Nevada		60	33 48 93 23 318	7.21 22/1938	4.48 18/1938	3.70 22/1948	4.12 5/1918	4.52 17/1930	6.71 11/1945	6.00 30/1902	4.32 24/1919	4.00 23/1908	5.00 5/1949	5.30 4/1902	4.05 25/1904	7.21
Princeton* Dallas		31	33 59 92 34 287	4.50 21/1906	3.60 4/1930	3.55 17/1919	5.50 5/1918	4.10 26/1908	5.05 5/1904	4.70 6/1920	3.99 17/1915	3.40 22/1919	4.46 23/1926	3.90 16/1906	4.22 20/1922	5.50
Rison Cleveland		33	33 48 92 11 231	4.00 8/1930	2.52 8/1918	3.08 17/1919	5.48 10/1900	3.30 10/1925	5.66 25/1903	2.70 29/1914	3.86 26/1914	4.27 5/1923	3.85 23/1926	3.21 20/1931	4.80 18/1933	5.66
Rogers Benton		58	36 18 94 02 1387	4.55 2/1897	3.38 20/1945	4.40 10/1935	4.80 13/1927	6.21 9/1943	3.77 26/1907	5.61 30/1898	4.09 18/1915	4.21 18/1949	6.72 30/1942	5.49 27/1917	4.00 19/1895	6.72
Rosebud White		11	35 20 92 04 310	3.72 20/1937	3.32 8/1944	4.20 21/1935	5.18 16/1939	2.12 26/1939	5.26 16/1935	1.80 2/1936	1.56 25/1944	4.77 29/1939	4.00 5/1949	2.70 3/1936	2.52 25/1944	5.26
Russellville Pope		36	35 18 93 08 360	4.42 24/1949	3.94 13/1945	3.72 28/1945	6.50 16/1939	3.45 30/1903	4.38 5/1904	6.00 29/1889	3.25 26/1904	3.70 3/1904	3.48 30/1942	3.12 19/1907	3.75 27/1942	6.50
Saint Charles Arkansas		15	34 23 91 08 200	4.30 7/1946	3.20 15/1939	3.41 12/1943	3.63 23/1941	4.00 18/1930	4.30 29/1939	4.10 2/1940	2.76 5/1945	3.16 26/1938	3.82 5/1949	3.43 21/1933	3.95 18/1933	4.30
Saint Francis Clay		21	36 27 90 08 300	3.75 21/1937	3.92 14/1949	5.70 11/1935	5.45 8/1944	4.57 10/1943	5.34 10/1937	7.45 4/1937	3.28 3/1932	5.75 25/1937	3.12 6/1949	3.30 20/1931	2.72 23/1941	7.45

MAXIMUM 24 HOUR PRECIPITATION

Table 52

STATION County	Years of Record	Lat. Long. Elev. Ft.	Jan	Feb	Mar	Apr	May	June	July	Aug	Sep	Oct	Nov	Dec	Max. of Record
Searcy White	38	35 15 91 44 245	4.83 21/1937	4.47 18/1938	4.30 26/1934	4.69 30/1893	3.55 27/1893	4.10 20/1927	4.40 1/1945	5.33 19/1915	4.97 11/1916	3.95 21/1949	5.25 17/1925	5.33 13/1892	5.33
Sheridan Grant	33	34 27 92 21 290	2.70 29/1916	2.70 26/1945	4.02 22/1948	5.53 8/1942	3.10 15/1945	3.50 21/1947	3.38 26/1945	3.50 13/1914	5.03 26/1918	4.26 5/1949	2.83 3/1946	2.85 24/1944	5.53
Spring Bank* Miller	25	33 10 93 16 240	4.30 5/1932	2.58 3/1930	5.61 28/1914	4.45 27/1922	4.17 18/1930	4.35 19/1916	4.50 6/1920	6.76 23/1942	3.00 25/1921	4.40 12/1943	5.00 5/1925	4.06 16/1931	6.76
Story Montgomery	24	34 42 93 31 650	4.10 5/1932	3.48 20/1945	3.58 29/1945	11.40 21/1927	4.72 1/1949	4.93 10/1945	5.05 2/1936	2.47 3/1946	3.55 25/1941	3.88 6/1930	4.66 22/1940	5.46 21/1926	11.40
Stuttgart Arkansas	61	34 29 91 32 214	5.24 22/1938	3.20 18/1938	6.40 19/1894	5.76 7/1921	4.44 5/1905	4.56 5/1918	4.93 3/1936	4.70 13/1911	3.75 30/1911	4.48 3/1902	5.41 26/1896	4.00 18/1933	6.40
Stuttgart 9 Mi ESE R8 Arkansas	13	34 28 91 25 198	2.99 21/1938	2.68 18/1938	3.10 22/1948	3.19 25/1942	2.51 24/1948	4.07 29/1939	3.39 28/1946	2.29 19/1946	4.00 21/1947	4.00 5/1949	3.12 3/1936	2.75 29/1946	4.07
Subiaco Logan	50	35 18 93 39 500	5.55 24/1949	3.06 26/1945	3.76 9/1901	5.80 16/1939	6.62 9/1943	4.87 13/1928	2.73 25/1941	5.92 19/1915	4.73 18/1932	4.24 5/1910	4.18 17/1921	3.44 9/1946	6.62
Texarkana R8 Miller	64	33 27 94 00 368	5.30 21/1938	3.28 18/1938	5.36 29/1945	4.53 25/1921	5.10 18/1930	6.55 11/1945	6.60 2/1940	5.25 19/1915	4.30 21/1900	9.29 10/1926	4.06 16/1937	4.80 17/1928	9.29
Thornburg* Perry	11	34 57 92 59 650	3.60 21/1906	4.10 20/1904	2.96 27/1932	4.28 20/1927	4.59 22/1927	3.45 21/1927	3.94 3/1932	4.03 24/1928	2.30 24/1925	4.69 7/1930	2.85 25/1902	4.45 30/1932	4.69
Turnpike Pope	24	35 40 93 05 2087	7.52 24/1949	2.60 8/1931	3.83 28/1945	5.15 14/1927	3.28 26/1939	6.22 9/1945	2.89 23/1930	4.44 24/1925	4.78 7/1930	2.58 7/1930	4.52 27/1942	6.22 9/1945	7.52
Waldron R8 Scott	29	34 54 94 06 6.75	4.40 24/1949	3.79 20/1945	5.27 24/1920	5.68 25/1921	5.11 14/1923	6.05 16/1935	5.04 21/1925	3.20 18/1940	3.94 21/1919	3.96 31/1919	5.85 18/1921	3.35 31/1947	6.05
Warren Bradley	54	33 36 92 04 206	8.30 22/1906	4.00 8/1935	5.65 11/1927	5.00 5/1928	3.52 22/1944	4.75 29/1902	6.38 2/1940	5.15 30/1944	7.30 9/1907	4.70 12/1901	4.50 4/1925	5.00 13/1931	8.30
White Rock Franklin	12	35 41 93 57 2285	1.45 5/1946	2.95 20/1945	3.37 28/1945	5.47 8/1944	4.60 8/1943	5.90 9/1945	2.08 26/1944	3.26 23/1944	5.50 12/1945	3.10 19/1937	3.75 9/1946	2.95 9/1946	5.90
Whitecliffs Little River	42	33 48 94 03 290	4.55 5/1932	3.80 26/1923	5.25 30/1945	6.82 12/1905	5.00 6/1906	4.10 11/1945	5.52 26/1931	3.23 18/1946	4.85 3/1931	5.80 4/1942	3.81 7/1944	4.90 30/1932	6.82
Wilson Mississippi	23	35 34 90 02 237	5.00 8/1930	3.10 18/1938	3.80 11/1927	4.00 20/1928	5.57 18/1930	3.50 22/1947	4.40 26/1926	2.10 28/1941	2.70 27/1936	3.10 17/1928	3.10 3/1936	4.48 13/1931	5.57
Winslow* Washington	17	35 49 94 07 1734	2.43 16/1900	4.10 7/1931	4.47 25/1898	4.66 29/1893	4.00 17/1892	2.41 17/1895	5.95 31/1895	4.45 11/1898	2.85 29/1893	4.03 1/1898	2.87 20/1930	5.00 17/1895	5.95
Witts Springs* Searcy	12	35 46 92 48 1853	5.00 21/1904	2.90 15/1903	4.20 9/1901	2.35 10/1900	2.89 4/1898	4.25 28/1902	2.08 7/1905	3.82 13/1905	4.00 28/1906	2.75 21/1900	4.50 18/1900	5.65 19/1895	5.65
Wynne Cross	40	35 13 90 46 260	4.00 6/1913	4.00 26/1910	3.85 24/1946	5.60 15/1927	4.90 25/1929	6.00 10/1923	5.20 3/1936	4.53 15/1911	4.30 22/1919	4.66 17/1912	3.87 26/1919	5.70 20/1926	6.00
Yancopin* Desha	14	33 56 91 15 167	4.93 8/1930	3.42 20/1933	7.30 12/1927	3.27 6/1928	4.41 12/1933	3.81 5/1934	6.56 3/1936	2.40 30/1933	2.26 29/1933	2.28 7/1936	6.17 5/1925	4.28 13/1931	7.30

Reference notes for Arkansas

* Discontinued station.

R Amounts determined by recording gage. A number next to R indicates the number of years station was equipped with a recording gage prior to 1950.

a Bentonville, recorder 1912 - 1920.

MAXIMUM 24 HOUR PRECIPITATION

Table 53 — CALIFORNIA

STATION County		Years of Record	Lat. Long. Elev. Ft.	Jan	Feb	Mar	Apr	May	June	July	Aug	Sep	Oct	Nov	Dec	Max. of Record
Abbotts * Monterey		27	36 16 121 25 1050	4.15 17/1916	3.30 13/1926	2.32 12/1937	3.00 8/1926	1.70 10/1928	1.10 8/1929	0.45 9/1936	0.72 26/1935	2.75 13/1918	1.08 30/1935	4.00 24/1926	3.45 24/1916	4.15
Acton FC 261 Los Angeles	R9	19	34 30 118 16 3075	4.30 22/1943	2.88 22/1944	3.05 2/1938	2.21 6/1926	1.52 21/1921	2.08 29/1925	1.07 24/1946	1.48 24/1935	1.72 25/1939	0.88 18/1934	2.00 10/1902	2.15 10/1943	4.30
Aguanga* Riverside		31	33 29 116 47 3100	5.00 27/1916	8.00 16/1927	2.38 2/1938	2.73 5/1926	0.82 5/1926	0.77 16/1918	0.90 23/1923	3.28 14/1929	2.20 2/1945	1.87 10/1932	1.45 14/1946	2.78 24/1940	8.00
Alpine* San Diego		11	32 50 116 46	3.03 23/1943	6.03 7/1937	2.50 4/1943	2.46 1/1940	0.39 1/1941	0.53 28/1937	0.21 29/1937	1.25 18/1945	1.79 25/1939	1.15 26/1940	3.02 12/1944	4.93 24/1940	6.03
Altadena Los Angeles		28	34 11 118 08 1125	8.96 22/1943	5.75 21/1941	8.38 2/1938	5.07 5/1926	1.65 3/1930	0.37 2/1948	0.31 1/1935	0.57 10/1942	4.98 25/1939	3.82 17/1934	3.22 13/1946	4.54 31/1933	8.96
Alturas R.S. Modoc	R10	31	41 29 120 32 4346	2.14 15/1936	0.97 11/1919	1.05 20/1938	1.70 M/1904	1.56 17/1945	1.38 6/1934	2.00 23/1913	0.70 17/1933	0.83 15/1910	1.17 7/1916	1.33 19/1946	3.51 11/1937	3.51
Alvardo* Alameda		17	37 16 122 07 3	1.10 23/1933	1.32 27/1940	1.84 30/1940	1.38 5/1926	1.21 20/1925	0.53 16/1929	0.03 9/1936	0.20 27/1935	0.57 13/1939	1.00 10/1926	1.20 9/1924	1.60 27/1931	1.84
Amago* San Diego		30	33 19 116 52 2715	5.55 23/1943	7.02 16/1927	3.90 12/1918	5.20 5/1926	1.50 2/1930	0.93 3/1925	1.00 14/1916	3.67 24/1935	4.00 25/1939	3.45 4/1925	3.00 12/1941	4.90 24/1940	7.02
Amos* Imperial		34	33 09 115 17 255	1.12 4/1920	2.00 10/1901	1.50 4/1912	1.55 26/1931	0.90 7/1912	1.90 30/1925	1.50 20/1911	2.50 17/1901	1.05 2/1922	0.90 25/1927	0.91 13/1910	1.50 4/1926	2.50
Angiola Tulare		50	35 59 119 29 205	2.00 6/1901	1.26 22/1944	1.49 2/1938	1.04 7/1935	1.10 21/1921	0.54 7/1931	0.41 9/1936	0.13 28/1922	1.52 24/1908	1.36 31/1927	1.23 26/1931	1.38 4/1915	2.00
Antelope Valley* Kern		31	35 43 120 10 1205	2.68 19/1933	1.95 9/1915	1.45 15/1930	1.31 8/1935	0.78 13/1915	0.70 27/1913	1.09 10/1936	0.17 24/1920	0.70 25/1939	0.75 9/1920	1.30 26/1926	1.65 23/1940	2.68
Antioch Contra Costa		52	38 00 121 47 46	3.47 14/1911	2.05 10/1919	1.85 5/1906	1.27 4/1941	1.05 8/1905	0.66 23/1912	0.12 23/1913	0.58 24/1904	3.88 12/1918	1.04 31/1927	1.70 21/1900	1.95 3/1919	3.88
Apache Camp Ventura	R10	10	34 52 119 21 4600	1.12 26/1943	1.18 1/1945	1.52 4/1947	2.18 21/1942	0.44 14/1949	0.16 24/1945	0.04 8/1945	0.24 10/1942	0.48 2/1945	1.08 25/1940	1.13 13/1946	1.42 1/1947	2.18
Aptos* Santa Cruz		21	36 58 121 54 102	2.31 16/1909	2.97 5/1916	3.65 23/1899	1.81 10/1912	1.55 25/1906	0.73 13/1907	0.43 25/1913	0.21 24/1904	1.49 24/1904	1.85 21/1899	4.45 22/1900	3.85 11/1906	4.45
Arrowhead Springs* San Bernadino		16	34 11 117 17 2000	4.30 25/1914	2.85 19/1914	2.98 14/1921	2.15 28/1924	1.82 9/1922	0.55 26/1913	0.25 15/1922	0.47 26/1915	2.00 29/1919	2.80 5/1912	1.55 14/1909	4.70 20/1921	4.70
Arroyo Seco R.S. Los Angeles		32	34 13 118 11 1350	10.00 23/1934	5.72 22/1944	8.10 2/1938	3.40 8/1926	2.57 22/1921	0.65 4/1925	0.36 1/1935	1.28 9/1942	5.30 25/1939	2.95 18/1934	3.12 24/1926	12.05 20/1921	12.05
Ash Mountain Tulare		24	36 29 118 50 1738	4.78 19/1933	3.97 6/1937	2.47 10/1929	3.14 4/1936	1.35 27/1947	1.28 16/1929	0.24 10/1936	0.53 12/1931	1.15 26/1939	1.82 25/1940	2.89 26/1926	5.75 10/1937	5.75
Atascadero San Luis Obispo		13	35 29 120 40 837	3.94 17/1916	2.38 21/1917	2.05 29/1925	1.58 15/1920	1.50 19/1925	0.15 15/1923	0.00	0.08 27/1916	0.82 30/1916	0.75 1/1918	3.03 24/1926	4.64 24/1916	4.64
Atlas Road Napa	R10	10	38 26 122 15 1750	6.92 20/1943	7.37 16/1940	5.32 29/1940	3.29 3/1941	1.60 29/1940	1.11 6/1947	0.08 30/1949	0.30 27/1949	0.19 16/1948	3.39 29/1945	2.97 16/1942	3.12 20/1940	7.37
Auberry Fresno		32	37 06 119 29 2065	2.20 22/1943	3.60 11/1938	4.05 10/1922	1.54 9/1941	2.43 24/1931	1.40 15/1929	0.40 17/1925	0.18 28/1916	1.40 25/1923	2.24 31/1944	4.24 26/1926	4.33 10/1937	4.33
Auburn Placer		52	38 54 121 04 1234	4.40 1/1934	3.80 11/1919	3.37 9/1939	3.85 8/1935	2.64 28/1906	1.97 16/1929	0.04 23/1913	0.16 26/1920	2.00 12/1918	4.75 27/1901	2.95 24/1926	4.00 11/1906	4.75
Avalon Los Angeles		38	33 21 118 20 30	3.15 22/1943	3.45 14/1937	2.40 9/1912	1.84 26/1931	0.86 25/1931	0.95 5/1933	0.03 25/1944	0.62 15/1933	3.25 25/1939	6.75 22/1941	1.85 13/1946	3.31 24/1940	6.75
Azusa Los Angeles		21	34 08 117 54 607	9.18 1/1934	6.95 18/1914	6.72 2/1938	3.18 16/1903	1.07 27/1906	0.43 2/1948	0.17 1/1935	0.64 10/1942	3.42 25/1939	2.68 18/1934	1.96 10/1949	7.05 31/1933	9.18
Backus Ranch Kern		13	34 55 118 11 2620	1.74 22/1943	2.03 22/1944	1.68 3/1938	0.57 11/1941	0.43 14/1939	0.33 2/1948	0.47 20/1946	0.63 19/1939	1.60 24/1939	0.75 8/1945	1.18 12/1944	2.81 11/1943	2.81
Badger Tulare	R10	10	36 38 119 01 3000	5.58 21/1943	4.62 1/1945	2.64 8/1943	2.45 9/1948	1.27 17/1948	0.64 3/1945	0:00	0.09 9/1947	0.33 21/1945	2.75 25/1940	4.07 19/1946	2.07 20/1943	5.58
Bagdad* San Bernardino		24	34 36 115 52 784	1.50 8/1905	1.20 28/1905	1.75 31/1903	1.10 29/1915	1.75 8/1912	0.50 29/1925	1.29 23/1915	2.20 9/1908	1.00 9/1908	2.00 5/1925	0.80 7/1905	1.48 22/1921	2.20
Bakersfield Kern	R9	61	35 25 119 03 489	1.57 19/1933	1.01 3/1911	1.68 3/1938	1.00 5/1943	0.95 8/1928	0.60 1/1948	0.33 22/1913	0.16 31/1913	0.60 23/1908	1.51 25/1940	1.50 8/1905	1.02 27/1936	1.68
Banning* Riverside		11	33 55 116 53 2305	3.51 23/1943	2.25 14/1937	2.70 3/1938	1.37 2/1941	0.24 25/1937	0.64 6/1934	0.31 22/1938	1.36 10/1942	3.30 25/1939	1.96 18/1934	0.86 12/1941	4.31 24/1940	4.31
Barrett Dam San Diego		35	32 41 116 40 1750	3.40 23/1943	5.32 16/1927	4.10 3/1938	2.30 6/1926	1.80 2/1930	0.41 4/1925	0.57 17/1919	1.40 23/1935	2.17 6/1939	3.50 5/1925	1.99 12/1944	4.79 26/1921	5.32
Barstow San Bernardino		30	34 54 117 02 2105	1.03 17/1916	1.00 18/1914	1.50 12/1905	0.61 30/1914	0.80 22/1921	1.93 15/1918	1.35 13/1916	2.79 9/1942	1.50 29/1911	0.85 17/1907	2.00 23/1900	1.00 7/1907	2.79
Bear Valley* Kern		10	35 09 118 40 4400	2.50 15/1908	2.15 8/1909	2.14 23/1913	2.00 28/1906	1.47 27/1913	0.75 26/1913	0.89 19/1913	1.30 31/1909	0.61 29/1905	1.29 16/1908	1.71 27/1905	1.82 21/1905	2.50
Beaumont Riverside		42	33 55 117 00 2558	4.27 23/1943	5.97 16/1927	4.08 3/1938	3.62 6/1926	1.82 21/1920	0.91 6/1934	0.74 20/1913	1.36 10/1942	2.36 22/1939	2.07 18/1934	3.03 12/1944	3.72 20/1921	5.97
Beaumont Pumping Plant Riverside		39	33 59 116 58 3045	5.95 17/1916	7.05 15/1927	6.25 3/1938	3.26 5/1926	1.52 9/1928	1.00 4/1925	1.16 20/1913	2.33 13/1935	1.95 24/1939	3.45 1/1921	3.95 12/1944	3.94 20/1921	7.05
Beaumont WB Riverside	R10	11	33 56 116 56 2589	4.16 21/1943	2.60 5/1948	2.92 3/1943	1.55 15/1940	0.35 14/1949	0.27 6/1941	1.62 23/1946	1.47 18/1945	2.14 24/1939	1.21 17/1948	3.55 11/1944	4.00 21/1945	4.16
Begum Tehama	R10	12	40 21 122 51 1283	3.11 20/1943	4.68 27/1941	3.35 23/1938	1.68 3/1941	1.34 12/1941	1.09 6/1947	0.85 25/1946	0.54 29/1947	0.90 26/1939	2.06 15/1947	2.38 16/1937	3.09 9/1937	4.68
Bel Air FC 10 Los Angeles	R9	23	34 05 118 27 540	6.59 22/1943	3.45 1/1938	6.83 2/1908	3.38 7/1935	0.70 24/1931	0.92 5/1934	0.01 25/1941	0.24 9/1942	0.22 17/1925	1.30 17/1936	2.75 13/1946	9.76 31/1933	9.76
Ben Lomond Santa Cruz	R9	34	37 05 122 06 504	8.97 20/1943	11.66 1/1945	7.02 M/1904	5.75 4/1941	4.38 M/1906	2.89 M/1899	0.27 24/1913	0.30 M/1904	3.00 M/1904	4.30 21/1899	6.70 M/1903	9.04 10/1937	11.66
Bennett Ranch San Bernardino		26	34 08 117 28 1750	15.30 23/1943	5.70 7/1937	5.90 14/1921	4.38 27/1931	3.50 23/1921	1.48 4/1925	0.10 19/1946	0.80 19/1945	4.70 25/1939	2.70 1/1921	2.73 12/1946	12.20 23/1921	15.30

MAXIMUM 24 HOUR PRECIPITATION

Table 53

CALIFORNIA

STATION County	Years of Record	Lat. Long. Elev. Ft.	Jan	Feb	Mar	Apr	May	June	July	Aug	Sep	Oct	Nov	Dec	Max. of Record
Benson's Ferry San Joaquin	16	38 15 121 26 17	2.10 5/1935	2.48 5/1937	1.91 22/1937	1.25 5/1941	0.60 30/1940	0.24 7/1947	0.03 9/1945	0.01 28/1949	0.72 3/1936	1.51 7/1945	1.80 20/1946	1.74 22/1940	2.48
Berkeley R10 Alameda	55	37 52 122 16 299	3.52 3/1916	4.75 12/1904	3.20 22/1899	2.06 28/1901	2.16 1/1905	1.04 15/1929	0.20 1/1916	0.38 28/1916	2.75 23/1904	3.22 21/1899	2.76 16/1942	3.24 13/1915	4.75
Betteravia* Santa Barbara	30	34 53 120 31 155	2.45 22/1943	2.74 8/1915	1.53 9/1939	1.74 5/1923	0.66 19/1925	1.72 5/1933	0.11 9/1936	0.65 13/1931	2.05 29/1916	1.16 30/1927	1.71 17/1935	2.88 29/1941	2.88
Bieber R10 Lassen	10	41 07 121 08 4169	0.74 24/1942	2.11 10/1941	1.69 22/1948	1.00 26/1942	1.39 26/1947	1.30 4/1948	0.47 25/1947	0.40 27/1942	0.64 17/1940	1.41 24/1940	1.26 9/1946	1.48 13/1948	2.11
Big Bear Lake Dam R10 San Bernardino	22	34 14 116 58 6800	13.67 22/1943	7.10 13/1937	15.06 3/1938	3.69 1/1940	1.20 10/1922	1.28 5/1934	2.29 19/1946	1.04 18/1945	3.02 26/1939	4.65 17/1934	6.58 11/1944	7.75 21/1945	15.06
Big Creek Power House 1 Fresno	34	37 12 119 15 4928	4.04 21/1943	4.69 2/1945	4.05 2/1938	2.70 8/1935	1.66 20/1925	1.44 16/1929	0.62 1/1918	1.83 24/1920	1.66 29/1918	2.27 1/1946	4.23 26/1926	5.25 10/1937	5.25
Big Dalton Dam Los Angeles	20	34 10 117 48 1575	6.88 22/1943	4.81 22/1943	7.23 2/1938	3.03 26/1931	1.24 4/1930	0.52 2/1948	0.17 1/1935	0.58 18/1945	3.62 25/1939	3.75 18/1934	4.00 20/1946	6.74 22/1945	7.23
Biggs* Butte	17	39 25 121 42 98	2.00 2/1916	2.80 12/1904	2.40 7/1911	2.15 29/1901	1.47 28/1906	1.31 1/1899	0.20 23/1913	0.14 4/1899	2.85 7/1912	1.40 27/1901	2.06 10/1902	2.60 12/1915	2.85
Big Pines Park FC85 R9 Los Angeles	23	34 23 117 41 6860	10.17 22/1943	12.61 22/1944	6.80 2/1938	5.70 5/1926	1.10 4/1930	0.86 3/1932	1.83 24/1946	3.59 9/1942	3.51 25/1939	4.28 18/1934	4.37 11/1944	6.35 21/1945	12.61
Big Sur State Park Monterey	35	36 15 121 47 300	8.05 21/1943	6.24 1/1945	4.65 2/1938	3.10 5/1926	2.81 13/1925	1.88 4/1934	0.05 31/1949	0.40 26/1935	2.16 13/1918	3.18 31/1944	5.18 18/1934	4.62 12/1937	8.05
Big Tujunga Dam Los Angeles	22	34 18 118 11 2315	14.39 22/1943	11.24 22/1944	10.83 2/1938	3.65 8/1935	0.90 19/1949	0.26 4/1933	0.08 9/1936	1.25 10/1942	3.00 25/1939	5.28 18/1934	3.28 10/1949	5.07 22/1945	14.39
Bishop Creek* Inyo	29	37 14 118 36 8590	3.01 1/1934	2.46 21/1917	2.60 7/1911	1.30 8/1935	2.04 15/1928	2.12 19/1938	1.07 20/1936	1.28 12/1923	1.02 16/1927	1.46 20/1926	2.66 26/1926	3.27 11/1937	3.27
Bishop WB Inyo	31	37 22 118 22 4108	3.34 6/1901	2.62 2/1945	2.64 11/1906	0.64 26/1899	0.83 5/1913	1.54 20/1918	0.25 31/1904	0.52 23/1904	0.80 M/1904	1.29 6/1945	2.12 21/1900	2.90 10/1909	3.34
Blacks Mountain Branch Shasta	10	40 44 121 15 5600	1.30 23/1943	2.17 11/1941	2.40 24/1948	0.99 14/1942	1.19 19/1948	1.28 5/1948	0.46 26/1946	1.15 1/1949	0.78 18/1940	1.25 30/1945	1.20 23/1946	1.47 3/1941	2.40
Blocksburg* Humboldt	11	40 16 123 39 1700	6.19 17/1906	5.01 1/1915	6.02 17/1907	3.55 5/1911	1.80 25/1906	1.62 6/1914	1.30 1/1916	0.41 8/1907	1.38 5/1912	3.24 14/1908	3.50 20/1909	4.34 31/1913	6.19
Blue Canyon* Placer	45	39 14 120 41 4695	7.20 14/1909	5.55 2/1907	6.45 19/1907	2.76 16/1920	2.80 12/1915	2.48 1/1943	0.30 2/1916	0.60 26/1920	3.00 12/1918	4.32 16/1908	5.00 21/1909	5.27 10/1937	7.20
Blue Canyon WB R5 Placer	19	39 17 120 42 5280	7.33 21/1943	5.18 27/1940	4.34 26/1940	2.18 13/1942	2.85 25/1942	1.23 1/1943	1.00 27/1941	0.45 27/1949	0.98 3/1940	3.30 15/1947	4.83 17/1942	4.04 21/1945	7.33
Blythe Riverside	40	33 36 114 36 268	2.10 12/1949	2.75 25/1920	2.50 16/1937	0.56 26/1931	0.12 2/1935	0.57 29/1912	1.15 21/1913	1.84 6/1945	2.97 6/1939	1.75 5/1925	1.30 9/1923	1.48 4/1926	2.97
Boca Nevada	41	39 24 120 06 5536	4.80 11/1911	2.60 3/1915	6.00 20/1907	1.50 21/1900	1.90 10/1915	1.87 11/1900	2.00 22/1913	1.22 20/1900	0.70 22/1916	2.29 29/1945	2.55 10/1949	2.60 15/1900	6.00
Bodie* Mono	10	38 12 119 00 8248	4.00 13/1906	1.82 19/1897	3.40 12/1906	1.21 29/1901	1.01 4/1905	0.60 26/1906	2.00 22/1904	0.95 14/1901	1.93 26/1898	0.88 27/1901	3.10 21/1900	1.75 15/1899	4.00
Bonita San Diego	34	32 39 117 02 110	2.16 18/1926	3.54 7/1937	2.14 14/1941	2.24 6/1926	1.72 1/1930	0.29 6/1934	0.08 26/1941	0.45 18/1945	1.45 6/1939	2.98 5/1925	1.51 11/1944	2.92 26/1921	3.54
Boulder Creek* Santa Cruz	28	37 07 122 08 470	5.93 M/1906	4.60 M/1904	6.83 16/1899	2.50 M/1904	2.88 M/1905	2.50 1/1899	T M/1904	0.38 M/1904	5.90 M/1904	4.41 21/1899	5.18 M/1903	6.20 M/1906	6.83
Boulevard San Diego	24	32 40 116 20 3250	2.00 23/1943	3.76 16/1927	2.30 3/1938	1.95 1/1941	0.92 2/1930	0.55 4/1925	1.97 25/1938	4.00 8/1936	3.82 6/1939	3.85 4/1925	1.66 12/1944	3.85 9/1926	4.00
Bowman Dam R9 Nevada	42	39 27 120 39 5347	8.30 26/1903	7.97 M/1904	6.56 24/1948	3.00 8/1935	3.19 11/1915	2.77 15/1929	1.24 3/1897	1.03 28/1949	2.15 23/1901	6.15 20/1899	5.60 18/1946	7.83 10/1937	8.30
Branscomb* Mendocino	23	39 40 123 37 2000	9.76 18/1906	7.93 1/1915	6.32 17/1907	4.15 16/1920	2.53 25/1906	2.80 30/1916	0.75 10/1904	0.18 5/1920	2.88 5/1912	6.18 19/1900	6.80 M/1902	7.80 31/1913	9.76
Brawley R2 Imperial	40	32 59 115 32 -119	1.50 29/1915	1.00 8/1920	0.95 22/1916	0.83 26/1931	0.42 30/1924	0.29 2/1948	0.45 21/1911	0.91 16/1909	3.80 6/1939	3.90 10/1932	0.88 14/1944	2.65 26/1927	3.90
Bridgeport Dam Mono	30	38 19 119 13 6440	2.50 18/1914	2.98 2/1936	1.16 2/1938	2.04 19/1926	0.75 2/1912	1.15 7/1934	0.93 15/1935	1.11 9/1936	0.45 20/1929	2.01 20/1941	2.00 27/1926	2.40 18/1925	2.98
Brooks Farnham Ranch Yolo	28	38 46 122 09 350	2.40 21/1943	3.81 27/1940	2.25 6/1935	3.48 5/1926	0.95 29/1948	0.60 5/1945	0.08 25/1946	0.10 25/1926	0.77 25/1923	1.85 30/1933	2.21 22/1926	2.93 27/1931	3.81
Brush Creek R.S. R8 Butte	12	39 41 121 20 3500	6.92 20/1943	7.24 27/1940	9.16 30/1940	3.86 24/1948	2.05 24/1942	1.39 6/1947	0.44 25/1946	0.23 28/1949	0.72 28/1938	6.34 30/1944	3.81 1/1948	11.60 11/1937	11.60
Burbank Fire Dept. Los Angeles	20	34 11 118 18 665	7.65 22/1943	4.21 22/1944	6.43 2/1938	1.83 8/1935	1.14 3/1930	0.30 5/1934	0.03 9/1936	0.49 10/1932	4.34 25/1939	1.26 25/1940	2.40 13/1946	4.15 31/1933	7.65
Burbank WB Airport R10 Los Angeles	18	34 12 118 22 699	7.76 22/1943	3.61 20/1944	2.85 2/1938	1.29 30/1941	0.71 18/1949	0.25 4/1933	0.03 19/1946	0.63 9/1942	6.20 24/1939	1.55 23/1934	2.03 10/1944	3.12 21/1945	7.76
Burney Shasta	15	40 53 121 40 3140	3.66 25/1912	2.09 11/1947	3.51 22/1948	1.59 5/1911	1.50 1/1912	1.50 26/1913	0.88 1/1916	1.25 23/1948	2.24 6/1912	1.94 16/1947	1.88 18/1946	2.88 31/1913	3.66
Cabazon Riverside	22	33 55 116 47 1785	4.10 23/1943	1.26 5/1948	1.94 4/1943	0.74 16/1940	0.08 1/1941	0.12 1/1948	1.15 19/1946	2.64 9/1942	0.50 30/1946	1.50 18/1948	1.70 12/1944	5.09 24/1940	5.09
Calaveras R.S. R6 Calaveras	12	38 12 120 22 3343	2.34 17/1916	5.49 1/1945	3.65 12/1918	3.36 15/1920	1.74 25/1946	0.69 3/1945	0.45 13/1945	0.36 24/1920	1.63 13/1918	3.85 18/1920	5.53 18/1946	4.36 20/1945	5.53
Calexico Imperial	29	32 40 115 30 3	1.29 29/1915	1.12 17/1905	1.17 22/1916	0.41 15/1942	0.40 7/1912	0.37 2/1948	0.78 31/1922	2.50 16/1909	1.20 15/1921	1.43 17/1948	1.06 22/1905	1.20 24/1944	2.50
Caliente* Kern	18	35 12 118 38 1290	1.50 14/1908	2.00 9/1908	2.00 13/1905	1.20 7/1902	1.20 10/1900	1.00 12/1907	1.00 21/1913	0.00	1.00 24/1905	0.90 23/1897	1.25 M/1905	1.50 12/1914	2.00
Calif. Hot Springs R8 Tulare R10	19	35 52 118 41 2975	2.66 19/1949	3.27 1/1945	4.30 8/1943	1.99 8/1945	1.39 15/1944	0.94 3/1945	0.03 20/1946	0.83 10/1941	0.23 21/1945	2.65 25/1940	2.64 11/1944	2.86 23/1942	4.30
Calistoga Napa	31	38 35 122 35 365	5.14 21/1943	6.57 24/1902	5.60 18/1907	3.91 29/1901	1.75 15/1898	1.45 1/1899	0.43 1/1916	0.31 14/1916	3.00 23/1904	3.87 24/1902	4.50 10/1902	9.14 31/1913	9.14

MAXIMUM 24 HOUR PRECIPITATION

Table 53

CALIFORNIA

STATION County	Years of Record	Lat. Long. Elev. Ft.	Jan	Feb	Mar	Apr	May	June	July	Aug	Sep	Oct	Nov	Dec	Max. of Record
Camp Angelus R10 San Bernardino	10	34 09 116 59 5800	9.12 22/1943	5.12 1/1945	3.93 4/1943	2.46 1/1941	0.49 19/1949	0.00	0.84 25/1946	1.76 18/1945	1.50 21/1945	2.47 25/1940	6.44 11/1944	6.66 21/1945	9.12
Camp Baldy R9 Los Angeles	31	34 14 117 40 4320	19.25 22/1943	9.73 20/1944	12.00 2/1938	6.50 6/1926	3.56 21/1921	1.07 4/1925	0.17 19/1946	1.16 9/1942	8.76 25/1939	5.30 18/1934	9.06 11/1944	10.65 21/1920	19.25
Campbell* Santa Clara	30	37 17 121 58 217	3.23 14/1911	2.80 24/1917	1.93 15/1899	1.40 29/1901	1.14 7/1905	0.28 12/1907	0.08 22/1913	0.48 23/1904	2.70 12/1918	0.99 22/1899	2.58 21/1900	3.00 3/1915	3.23
Campo San Diego	48	32 37 116 28 2590	4.75 16/1916	5.86 16/1927	3.87 24/1906	3.26 6/1926	1.50 5/1930	0.78 5/1934	7.10 18/1922	11.50 12/1891	2.40 6/1939	2.02 5/1925	3.25 6/1905	3.50 26/1921	11.50
Camp Pardee R8 Calaveras	27	38 14 120 50 658	2.82 26/1942	3.26 22/1936	2.00 9/1929	1.41 5/1941	1.46 25/1946	1.44 3/1945	0.04 9/1945	0.15 26/1930	0.59 26/1929	1.82 29/1945	2.48 9/1944	1.89 21/1945	3.26
Camptonville R.S. R13 Yuba	34	39 27 121 03 2850	7.42 14/1909	5.30 24/1917	5.58 25/1907	4.55 1/1927	3.94 25/1942	2.47 15/1929	0.59 1/1916	0.65 25/1920	3.75 12/1918	4.01 15/1947	6.09 6/1912	9.04 31/1913	9.04
Camp Wishon R10 Tulare	10	36 13 118 40 4200	6.01 21/1943	5.69 1/1945	7.76 8/1943	3.50 9/1948	1.80 15/1944	1.18 3/1945	0.19 19/1946	0.30 16/1941	0.34 21/1945	2.69 25/1940	3.28 9/1949	4.04 23/1942	7.76
Canyon Dam Plumas	35	40 11 121 05 4555	3.80 3/1916	4.27 27/1940	3.13 30/1940	2.62 11/1917	1.53 10/1915	1.32 16/1937	1.26 24/1946	0.75 26/1934	2.10 13/1918	2.54 30/1945	3.44 20/1937	4.45 9/1929	4.45
Cathay Bull Run Ranch Mariposa R10	10	37 24 120 04 1425	1.62 20/1943	2.31 11/1941	1.95 29/1946	1.52 9/1948	0.69 25/1946	0.10 1/1943	0.02 22/1946	0.10 22/1949	0.09 20/1944	1.67 30/1944	2.44 19/1946	1.72 20/1945	2.44
Cedarville Modoc	54	41 32 120 10 4675	2.55 15/1936	1.20 1/1907	1.02 21/1938	1.01 15/1920	0.93 28/1906	1.56 8/1931	0.75 28/1939	0.76 28/1949	0.69 19/1925	2.20 20/1899	1.58 12/1903	2.85 10/1937	2.85
Centerville Power House Butte	35	39 47 121 40 485	5.20 3/1916	4.92 27/1940	4.36 30/1940	3.61 1/1927	2.48 3/1930	1.61 16/1937	0.65 1/1916	0.21 29/1947	1.51 25/1923	3.00 14/1937	5.40 18/1920	4.40 11/1937	5.40
Challenge R.S. Yuba	13	39 29 121 14 2700	6.43 21/1943	6.33 27/1940	7.05 30/1940	3.10 4/1941	2.43 13/1941	1.47 1/1943	0.25 26/1946	0.18 28/1949	0.83 16/1946	4.60 31/1944	4.95 17/1942	6.30 13/1937	7.05
Chatsworth Hughes Los Angeles	22	34 15 118 36 957	5.16 22/1943	3.49 3/1931	4.68 2/1938	1.82 4/1929	0.77 4/1930	0.58 8/1934	0.04 1/1935	1.06 18/1945	3.15 24/1939	1.30 25/1940	3.10 13/1946	8.06 31/1933	8.06
Chester Plumas	35	40 19 121 13 4525	3.38 17/1921	3.19 28/1940	2.90 19/1919	1.80 4/1941	1.30 12/1949	1.37 5/1948	0.35 1/1916	0.44 25/1920	1.67 28/1918	2.02 30/1945	2.64 24/1926	3.56 10/1937	3.56
Chico Exp. Statiom Butte	52	39 42 121 49 189	5.73 3/1916	2.24 1/1905	2.70 10/1904	3.52 5/1926	1.87 25/1917	1.80 1/1899	0.68 1/1916	0.88 21/1947	4.26 7/1912	2.44 2/1937	3.82 18/1920	3.40 29/1933	5.73
Chico (near)* Butte	10	39 45 121 49 215	2.88 5/1909	3.94 2/1908	3.70 18/1907	1.90 27/1906	1.84 25/1906	1.33 6/1914	0.02 25/1913	0.04 21/1905	5.44 5/1912	0.97 25/1912	1.73 5/1912	3.55 11/1906	5.44
China Flat Trinity	40	40 52 123 35 660	3.92 24/1912	7.11 1/1915	2.72 26/1928	3.00 18/1925	1.79 25/1942	1.09 6 /1936	0.49 26/1947	0.99 18/1924	2.36 5/1912	2.74 9/1926	3.65 5/1912	4.57 2/1941	7.11
Chino* San Bernardino	17	34 01 117 41 714	3.42 26/1914	2.48 19/1914	3.84 M/1903	2.15 16/1905	1.25 15/1898	0.29 7/1907	T 14/1911	0.55 18/1909	0.77 24/1908	1.44 6/1899	1.31 19/1913	3.63 28/1906	3.84
Cholame Hatch Ranch R10 San Luis Obispo	23	35 41 120 12 1975	1.83 22/1943	1.66 21/1944	2.23 29/1946	0.77 4/1941	0.44 26/1946	0.10 8/1947	0.02 25/1946	0.04 18/1945	0.00	0.73 20/1941	1.49 10/1944	1.62 22/1940	2.23
Chula Vista San Diego	30	32 36 117 06 9	1.49 29/1922	2.61 6/1937	2.07 14/1941	1.82 1/1941	1.65 5/1921	0.24 5/1934	0.07 28/1937	0.67 18/1945	1.19 5/1939	2.88 4/1925	1.60 12/1941	3.67 24/1940	3.67
Churn Creek* Shasta	14	40 25 122 10 550	1.90 31/1926	3.20 11/1925	2.34 28/1915	1.80 1/1927	1.02 10/1915	0.93 30/1916	0.92 1/1916	0.86 15/1918	1.85 25/1923	1.53 2/1918	2.45 26/1920	3.05 4/1915	3.20
Chute Camp* Yuba	34	39 24 121 09 1250	6.53 14/1909	5.58 4/1925	4.80 25/1928	3.32 11/1917	3.50 29/1932	2.99 15/1929	0.44 1/1916	0.25 11/1925	2.15 12/1918	3.94 30/1933	6.75 6/1912	7.68 31/1913	7.68
Cisco R.S. Placer	25	39 19 120 32 5800	4.80 4/1916	4.96 2/1945	7.20 2/1908	2.29 10/1948	2.00 26/1912	2.00 4/1906	2.00 1/1916	0.50 24/1904	3.24 26/1904	5.00 21/1899	5.37 19/1946	4.50 22/1945	7.20
Claremont Pamona College Los Angeles	52	34 06 117 42 1196	7.82 1/1934	5.53 19/1914	5.73 2/1938	1.99 26/1931	2.10 3/1905	0.75 3/1925	0.12 7/1936	0.73 9/1942	3.20 25/1939	3.69 17/1934	3.51 22/1900	3.59 22/1945	7.82
Clarksburg Yolo	14	38 25 121 32 14	2.04 2/1940	2.75 4/1937	1.92 22/1937	1.56 7/1935	1.03 29/1948	0.37 2/1936	0.09 6/1936	0.01 28/1949	0.48 27/1938	1.35 31/1944	1.04 19/1946	1.83 9/1937	2.75
Clearlake Park R10 Lake	34	38 59 122 41 1300	7.65 30/1926	3.95 11/1925	2.84 9/1949	2.25 3/1926	0.70 6/1916	0.89 7/1936	0.34 1/1916	0.54 14/1916	1.89 6/1912	2.66 29/1945	2.20 21/1946	3.87 10/1937	7.65
Cliff Camp* Fresno	25	37 00 119 00 6150	5.80 19/1933	5.18 1/1945	3.13 29/1925	2.86 23/1931	1.47 20/1925	1.65 16/1929	0.64 26/1938	0.87 12/1931	1.34 22/1923	3.31 1/1946	6.20 24/1926	6.09 10/1937	6.20
Cloverdale Sonoma	47	38 48 123 00 321	5.20 21/1943	5.45 4/1937	3.98 10/1904	2.50 4/1941	1.92 7/1905	1.33 16/1937	0.41 1/1916	0.27 14/1916	1.82 6/1912	5.50 29/1945	5.20 9/1902	5.70 10/1937	5.70
Clovis (near)* Fresno	30	36 52 119 42 400	1.89 17/1938	2.18 20/1918	1.98 2/1938	1.41 9/1923	1.20 20/1925	0.60 14/1939	0.17 26/1938	0.23 28/1916	0.85 25/1939	1.99 31/1927	1.40 26/1926	2.53 11/1937	2.53
Coachella Indio R10 Riverside	10	33 41 116 10 -74	0.99 12/1949	0.72 23/1944	1.04 3/1943	0.11 12/1941	0.04 10/1947	0.01 1/1948	0.45 23/1948	2.25 18/1945	0.88 8/1949	1.36 17/1948	1.31 11/1941	2.72 9/1943	2.72
Coalinga 1 SE R10 Fresno	37	36 08 120 20 663	2.53 18/1914	1.41 11/1938	1.07 4/1941	1.42 29/1926	0.65 29/1945	0.71 7/1931	1.12 23/1913	0.08 18/1945	0.28 30/1916	0.58 24/1940	0.90 29/1935	1.75 22/1940	2.53
Colfax Placer	51	39 06 120 58 2418	4.61 13/1906	4.51 11/1919	4.00 M/1903	3.90 8/1935	3.43 12/1915	2.20 15/1929	1.85 2/1916	0.35 25/1920	2.62 13/1918	4.47 21/1899	5.02 12/1903	4.65 11/1937	5.02
Colgate Power House Yuba	13	39 19 121 11 572	2.76 21/1943	3.67 5/1937	3.72 29/1940	2.30 28/1943	2.10 4/1941	1.82 15/1937	T 26/1946	0.14 28/1949	0.53 16/1946	2.83 31/1944	2.19 19/1946	3.90 11/1937	3.90
Colusa Bridge Colusa	48	39 13 122 00 60	1.88 8/1940	2.14 3/1944	3.12 7/1911	2.45 5/1926	1.37 7/1905	0.68 9/1929	0.13 2/1920	0.10 13/1916	2.03 6/1912	1.88 27/1941	1.95 24/1926	2.50 11/1937	3.12
Corcoran R10 Kings	10	36 06 119 33 200	0.84 31/1945	1.29 21/1944	1.20 8/1943	0.79 4/1941	0.39 27/1947	0.14 3/1945	0.00	0.03 23/1949	0.01 20/1944	0.58 24/1940	1.64 10/1944	0.88 23/1940	1.64
Corning* Tehama	21	39 55 122 11 277	2.40 1/1899	2.73 24/1902	4.25 31/1906	1.40 29/1901	1.25 15/1898	0.45 30/1916	0.65 1/1916	0.00	3.72 5/1912	1.91 30/1899	3.50 9/1902	2.43 24/1913	4.25
Corona Riverside	41	33 52 117 34 698	5.00 27/1916	5.05 16/1927	4.30 3/1938	4.30 5/1926	0.85 1/1941	0.42 5/1934	0.10 25/1911	0.52 26/1935	1.65 25/1939	2.25 31/1937	1.53 13/1946	3.12 24/1916	5.05
Covelo Mendocino	14	39 47 123 15 1350	4.47 21/1943	3.45 2/1915	2.37 23/1938	1.76 4/1938	1.04 21/1939	1.65 16/1937	0.42 16/1917	0.10 27/1916	2.10 17/1948	3.10 15/1947	3.79 16/1937	6.32 10/1937	6.32

MAXIMUM 24 HOUR PRECIPITATION

Table 53

CALIFORNIA

STATION County	Years of Record	Lat. Long. Elev. Ft.	Jan	Feb	Mar	Apr	May	June	July	Aug	Sep	Oct	Nov	Dec	Max. of Record
Covina Temple Los Angeles	20	34 05 117 52 575	8.73 24/1943	10.62 17/1927	5.13 2/1938	2.17 26/1931	1.13 4/1930	0.65 5/1934	0.02 8/1943	0.38 18/1945	3.68 25/1939	2.71 17/1934	2.11 11/1944	3.67 22/1945	10.62
Cow Creek Inyo	15	36 32 116 53 -152	0.58 26/1941	0.92 1/1940	0.32 27/1939	0.56 11/1941	0.39 24/1941	0.09 6/1949	0.33 29/1936	0.50 4/1936	1.09 25/1939	0.42 2/1936	0.72 13/1946	0.59 19/1938	1.09
Craftsonvill * San Bernardino	11	34 03 117 07 1759	2.15 10/1905	1.47 10/1908	2.60 25/1905	1.70 1/1905	1.28 6/1900	0.89 8/1907	0.14 20/1900	1.20 26/1904	1.04 24/1900	1.45 27/1902	1.46 27/1906	1.70 27/1906	2.60
Crescent City Del Norte	R9 48	41 45 124 12 35	7.09 21/1903	7.10 28/1899	4.75 18/1932	4.72 13/1937	3.54 31/1943	4.87 7/1920	4.74 27/1947	1.35 3/1947	3.43 16/1914	5.58 31/1924	5.42 29/1926	4.87 10/1939	7.10
Crestline San Bernardimo	R10 10	34 15 117 18 4800	13.19 22/1943	6.77 1/1945	4.97 3/1945	3.75 21/1948	1.18 17/1949	0.78 1/1948	0.12 18/1946	0.95 9/1942	0.81 30/1946	5.00 25/1940	7.84 10/1944	7.50 22/1945	13.19
Crockett Contra Costa	31	38 03 122 13 12	1.98 21/1943	3.15 27/1940	2.04 30/1940	1.54 4/1941	1.02 13/1941	0.53 6/1934	0.10 31/1949	0.28 26/1935	2.00 13/1918	1.50 26/1922	1.49 14/1934	2.82 25/1940	3.15
Culver City Los Angeles	14	34 01 118 23 80	3.45 22/1943	2.70 14/1937	3.14 3/1938	0.80 6/1943	0.24 1/1938	0.02 21/1945	T 9/1936	0.27 10/1942	3.05 25/1939	0.92 26/1940	1.43 12/1946	2.70 22/1940	3.45
Cummings Mendocino	21	39 49 123 24 1324	3.95 5/1939	4.60 28/1940	5.40 23/1938	3.10 14/1930	2.18 25/1942	2.00 16/1937	0.29 8/1936	0.10 31/1944	1.80 14/1935	3.90 22/1931	5.90 9/1927	8.65 11/1937	8.65
Cuyamaca San Diego	51	32 59 116 35 4677	8.54 27/1916	12.81 16/1927	7.65 3/1938	5.33 6/1926	3.04 5/1915	2.25 1/1899	2.54 25/1946	2.00 9/1908	3.21 18/1929	5.52 10/1932	2.62 18/1900	5.68 10/1926	12.81
Cuyama R.S. Santa Barbara	R10 10	34 52 119 29 2794	2.07 22/1943	1.80 21/1944	1.14 3/1941	3.02 21/1942	0.74 29/1945	0.15 1/1948	0.06 19/1946	0.10 10/1942	1.25 2/1945	1.00 25/1940	1.99 13/1946	1.74 21/1945	3.02
Daggett San Bernardino	R10 10	34 52 116 47 1922	1.18 22/1943	0.72 21/1941	1.04 3/1943	1.75 15/1943	0.04 17/1940	T 22/1949	0.57 23/1946	1.32 18/1945	1.14 8/1940	1.14 30/1944	0.94 5/1944	0.93 22/1945	1.75
Davis Yolo	R8 51	38 33 121 45 51	4.12 20/1943	2.93 24/1917	2.48 3/1925	3.20 4/1926	1.65 7/1905	0.60 23/1912	0.02 24/1937	0.11 23/1904	2.78 12/1918	2.00 21/1899	2.40 21/1900	3.33 31/1913	4.12
Deer Creek Nevada	42	39 12 121 00 3700	8.03 14/1909	6.00 9/1922	7.07 25/1928	4.80 15/1920	3.80 11/1915	2.45 15/1929	0.35 27/1913	0.60 26/1920	2.30 13/1918	5.60 30/1933	6.47 17/1942	9.19 31/1913	9.19
Delano Kern	22	35 47 119 15 323	1.30 22/1943	1.38 9/1908	1.17 8/1943	1.17 26/1906	0.85 25/1901	0.73 2/1899	0.00	T 6/1899	1.48 26/1898	0.62 24/1908	1.58 12/1944	1.10 31/1904	1.58
Del Monte Monterey	R10 39	36 36 121 52 40	2.05 2/1940	2.15 9/1922	2.08 22/1937	1.91 4/1941	1.00 13/1925	0.77 9/1929	T 30/1928	0.09 27/1949	3.10 13/1918	0.93 12/1948	2.63 20/1946	2.80 24/1921	3.10
Delta* Shasta	19	40 56 122 26 1320	6.30 1/1914	8.41 2/1915	5.01 10/1904	3.50 28/1912	3.28 10/1915	3.80 1/1899	0.47 7/1915	0.37 2/1912	3.03 23/1904	5.90 18/1900	6.28 17/1900	6.50 29/1913	8.41
Denair Stanislaus	50	37 33 120 47 126	2.06 17/1921	1.53 11/1938	1.75 6/1935	1.38 4/1941	1.00 26/1946	0.45 16/1929	0.42 26/1938	0.30 26/1920	0.82 25/1939	1.42 31/1944	2.00 20/1900	1.86 3/1915	2.06
De Sabla Butte	45	39 52 121 35 2713	7.15 3/1916	7.35 24/1917	5.74 30/1940	4.85 4/1941	3.60 25/1906	2.40 16/1937	0.20 25/1913	0.20 29/1947	5.20 6/1912	3.65 29/1933	6.10 9/1927	9.00 31/1913	9.00
Descanso R.S. San Diego	18	32 51 116 37 3350	2.85 30/1915	2.98 22/1944	2.93 4/1945	2.50 12/1941	1.55 2/1915	1.00 1/1948	0.62 13/1897	2.98 8/1947	0.40 13/1941	2.23 14/1897	3.01 12/1944	5.50 25/1945	5.50
Dinkey Meadow* Fresno	14	37 03 119 09 5550	6.10 19/1933	3.71 11/1922	3.17 29/1925	3.09 8/1935	1.40 20/1925	1.60 16/1929	0.41 15/1925	0.80 12/1931	1.29 22/1923	2.04 29/1924	6.38 24/1926	3.96 20/1921	6.38
Dinuba* Tulare	40	36 33 119 23 333	2.22 10/1940	1.94 22/1936	1.84 2/1938	1.58 12/1938	0.85 7/1912	0.82 1/1899	0.28 22/1913	0.54 28/1916	2.73 26/1898	1.32 30/1927	1.68 10/1924	1.98 23/1916	2.73
Dobbins Colgate Forebay Yuba	45	39 21 121 11 1550	4.31 20/1911	4.20 12/1904	3.62 30/1940	2.67 4/1941	2.72 29/1932	2.54 23/1923	0.34 1/1916	0.27 26/1920	1.98 12/1918	2.90 30/1944	4.71 6/1912	4.25 31/1913	4.71
Dos Rios Mendocino	25	39 43 123 21 923	5.24 21/1943	4.10 4/1926	3.80 23/1938	2.01 19/1925	1.46 25/1942	1.90 16/1937	0.36 26/1946	0.18 29/1947	1.55 18/1948	3.85 16/1947	5.20 20/1937	5.83 11/1937	5.83
Downey Fire Dept. Los Angeles	24	33 56 118 08 116	4.40 22/1943	3.84 6/1937	4.16 2/1938	2.46 5/1926	0.81 19/1949	0.53 5/1933	0.15 8/1945	0.18 10/1942	5.47 25/1939	2.99 17/1934	2.87 12/1946	2.96 23/1940	5.47
Downieville R.S. Sierra	R9 32	39 54 120 50 2960	8.90 20/1943	6.71 27/1940	5.84 30/1940	4.00 1/1927	3.66 25/1942	1.73 15/1929	1.04 27/1941	0.59 26/1920	2.20 13/1918	3.63 30/1944	5.68 19/1946	7.47 31/1913	8.90
Doyle Lassen	27	40 02 120 06 4266	3.60 21/1943	1.38 13/1937	1.60 19/1946	1.15 8/1935	0.90 14/1949	0.93 3/1936	0.40 20/1925	0.55 11/1925	0.86 4/1925	2.32 30/1933	2.45 24/1926	3.48 10/1929	3.60
Dry Canyon Reservoir Los Angeles	26	34 26 118 32 1511	3.55 23/1943	3.01 22/1944	2.70 1/1943	7.15 5/1926	0.91 25/1931	0.43 6/1934	0.11 25/1937	1.05 28/1931	2.28 25/1939	1.22 17/1934	1.67 13/1946	3.21 22/1945	7.15
Dudley* Kings	26	35 49 119 51 595	1.53 18/1914	2.65 20/1918	1.10 21/1936	0.91 30/1926	2.45 19/1928	0.55 26/1913	0.26 10/1936	0.54 25/1920	0.32 29/1919	0.75 19/1936	1.25 25/1926	1.20 17/1925	2.65
Dudley's Mariposa	40	37 45 120 06 3000	4.68 13/1909	4.00 21/1917	3.74 25/1928	4.15 8/1935	1.66 20/1923	1.39 29/1945	0.15 25/1946	0.44 24/1920	2.21 13/1939	2.39 30/1945	4.50 24/1926	4.91 10/1937	4.91
Dunnigan Yolo	29	38 53 121 58 68	2.22 19/1906	2.94 25/1940	3.30 7/1911	1.74 29/1901	1.51 15/1898	0.70 1/1902	0.12 23/1913	0.06 24/1904	2.75 7/1912	1.31 13/1899	2.85 10/1902	2.91 8/1909	3.30
Dunsmuir Shasta	29	41 13 122 16 2300	4.97 2/1940	4.96 3/ 1909	3.29 31/1941	3.44 4/1941	3.00 25/1942	2.00 8/1947	1.00 29/1947	1.58 28/1913	2.70 24/1904	3.80 30/1945	5.00 9/1902	4.52 18/1940	5.00
Durham* Butte	23	39 39 121 48 160	4.00 2/1916	2.40 18/1914	3.00 17/1904	2.90 28/1901	1.82 24/1917	0.81 15/1906	0.68 1/1916	0.25 21/1905	3.37 6/1912	2.18 20/1899	2.92 9/1902	3.36 30/1904	5.37
East Park Reservoir Colusa	39	39 22 122 30 1205	2.76 30/1945	2.98 1/1915	2.81 27/1915	1.75 25/1944	1.78 12/1925	0.97 16/1937	0.24 1/1916	0.25 14/1916	1.95 12/1918	1.80 29/1945	1.74 18/1913	3.87 24/1927	3.87
East Pine Flat Los Angeles	18	34 20 117 50 5740	15.86 23/1943	14.00 22/1944	12.62 2/1938	3.72 8/1935	0.73 26/1937	1.26 3/1932	0.93 19/1946	2.44 10/1942	5.33 25/1939	7.35 18/1934	4.70 13/1946	8.47 22/1945	15.86
East Whittier Los Angeles	24	33 58 118 02 215	3.96 1/1934	4.35 6/1937	4.70 2/1938	2.94 5/1926	0.65 19/1949	0.46 5/1933	0.02 8/1945	0.56 10/1942	5.14 25/1939	2.27 17/1934	1.90 16/1934	3.96 22/1945	5.14
Edgewood* Siskiyou	11	41 27 122 25 2955	2.11 18/1908	4.62 3/1909	3.53 17/1907	1.54 29/1912	1.67 22/1907	2.11 6/1907	1.13 23/1913	1.63 24/1907	1.16 6/1912	0.96 14/1908	0.90 25/1897	2.60 31/1913	4.62
Edison (near)* Kern	40	35 22 118 52 2530	2.14 11/1940	1.35 27/1904	1.58 27/1939	1.93 1/1940	1.40 6/1921	0.73 5/1933	0.38 21/1913	0.80 27/1913	0.72 30/1916	2.77 31/1927	1.32 26/1926	1.62 24/1916	2.77
El Cajon Yale Ranch San Diego	50	32 47 116 56 540	5.60 27/1916	5.15 16/1927	2.65 24/1906	3.51 5/1926	1.70 1/1930	0.70 29/1912	0.75 5/1902	1.35 19/1945	1.35 7/1939	2.60 4/1925	1.90 12/1944	4.10 25/1921	5.60

MAXIMUM 24 HOUR PRECIPITATION

Table 53

CALIFORNIA

STATION County	Years of Record	Lat. Long. Elev. Ft.	Jan	Feb	Mar	Apr	May	June	July	Aug	Sep	Oct	Nov	Dec	Max. of Record
El Capitan Dam San Diego	14	32 53 116 49 613	2.35 27/1943	5.60 7/1937	2.88 3/1938	2.73 1/1941	1.01 1/1941	0.67 2/1948	0.19 26/1936	1.40 18/1945	1.58 29/1939	0.93 27/1940	2.53 11/1944	3.79 24/1940	5.60
El Centro R9 Imperial	17	32 47 115 34 -50	1.14 12/1949	0.78 27/1938	0.64 16/1937	0.72 28/1937	0.02 27/1937	0.25 1/1948	0.30 5/1933	1.84 11/1946	2.56 6/1939	1.68 9/1932	0.23 8/1939	1.71 9/1943	2.56
Electra Power House Amador	46	38 23 120 40 699	3.50 30/1911	3.86 22/1936	4.55 18/1907	2.45 6/1911	1.50 7/1933	1.40 7/1914	0.17 26/1938	0.13 28/1949	1.85 13/1918	2.90 30/1933	5.22 18/1942	3.83 12/1906	5.22
Elizabeth Lake Los Angeles	18	34 40 118 26 3275	6.86 22/1943	5.63 22/1944	5.41 2/1938	1.58 11/1941	0.28 19/1949	0.80 5/1934	0.31 20/1946	1.10 30/1931	3.02 25/1939	1.81 18/1937	2.85 14/1944	5.29 22/1945	6.86
Elk Valley Del Norte	12	42 00 123 42 1711	5.08 20/1943	4.35 21/1948	4.12 18/1938	1.92 20/1943	2.45 25/1942	1.63 1/1944	3.98 26/1947	0.77 29/1947	1.98 27/1940	3.90 15/1947	4.22 18/1946	5.64 2/1941	5.64
Ellery Lake Mono	25	37 56 119 14 9600	1.95 9/1936	2.46 5/1937	2.18 10/1929	2.25 30/1930	1.55 14/1929	1.89 16/1929	1.10 9/1937	1.09 7/1941	0.76 24/1934	1.73 1/1946	1.95 9/1924	3.75 22/1924	3.75
Elliott San Joaquin	23	38 15 121 12 85	1.55 19/1930	1.99 5/1937	2.00 3/1949	1.52 5/1941	0.75 30/1948	0.72 16/1929	0.05 9/1945	0.08 25/1930	0.48 25/1939	1.65 31/1933	1.64 18/1942	1.90 24/1931	1.99
El Modena R10 Orange	12	33 48 117 47 464	6.38 22/1943	4.08 20/1944	2.58 30/1946	1.57 21/1948	0.27 10/1947	0.11 1/1948	0.00	0.64 17/1945	0.11 16/1947	1.85 25/1940	2.02 13/1946	3.35 23/1940	6.38
Elsinore Riverside	50	33 40 117 21 1300	4.16 9/1905	5.28 15/1927	4.04 2/1938	2.60 5/1926	1.16 15/1898	0.20 6/1934	2.00 27/1917	1.12 14/1904	2.57 25/1939	2.24 16/1936	2.60 6/1905	3.34 24/1940	5.28
Elsinore 4 SE R10 Riverside	10	33 38 117 16 1450	6.52 21/1943	2.59 21/1944	1.88 3/1943	0.89 10/1942	0.21 19/1949	0.25 1/1948	0.00	1.00 17/1945	0.04 20/1947	0.75 23/1941	2.30 13/1946	3.36 10/1943	6.52
Emigrant Gap* Placer	21	39 18 120 40 5230	6.80 1/1914	6.00 2/1907	4.50 19/1907	2.40 10/1920	3.90 10/1915	2.40 11/1907	0.62 2/1916	0.50 21/1905	2.35 14/1918	2.15 15/1908	2.65 15/1918	5.03 30/1913	6.80
Escondido San Diego	52	33 07 117 05 660	5.53 27/1916	6.47 16/1927	4.35 24/1906	2.75 5/1926	1.45 5/1930	0.91 1/1899	0.50 17/1919	1.57 19/1945	1.77 25/1939	4.84 16/1936	2.49 12/1941	3.94 22/1945	6.47
Escondido Church Ranch San Diego R9	33	33 06 117 05 715	4.13 28/1916	6.63 16/1927	3.59 3/1938	2.63 5/1926	2.17 1/1930	0.56 6/1934	0.30 17/1919	1.75 19/1945	1.26 25/1939	2.25 4/1925	2.59 11/1944	4.37 21/1945	6.63
Eureka R45 Humboldt	63	40 48 124 10 43	5.10 20/1905	4.91 3/1890	3.94 17/1907	2.87 12/1896	2.24 25/1895	1.99 13/1888	1.18 15/1916	2.63 7/1907	2.77 11/1895	3.61 13/1908	4.55 29/1926	4.17 9/1939	5.10
Exeter Fauver Ranch R10 Tulare	11	36 21 119 05 435	2.87 10/1940	1.97 1/1945	1.43 8/1943	1.21 4/1941	0.59 27/1947	0.35 4/1945	0.00	0.02 15/1941	0.00	1.59 25/1940	1.40 11/1944	1.62 20/1943	2.87
Fairmont Los Angeles	39	34 42 118 26 3046	7.60 23/1943	4.50 22/1944	4.00 2/1938	2.10 4/1926	1.00 8/1912	0.36 23/1936	0.20 21/1938	1.07 28/1938	1.37 25/1939	1.85 17/1934	3.36 11/1944	5.30 21/1945	7.60
Fallbrook R10 San Diego	17	33 20 117 15 610	3.89 22/1943	2.10 5/1948	1.67 3/1941	1.88 1/1903	1.55 15/1898	0.87 2/1899	0.16 25/1902	1.44 17/1945	0.17 13/1941	2.32 14/1897	2.03 22/1900	3.70 21/1945	3.89
Fall River Mills Intake Shasta	26	41 01 121 28 3340	1.55 4/1930	2.85 6/1942	2.07 24/1948	1.83 7/1935	0.88 20/1925	0.84 23/1923	1.38 24/1946	0.88 27/1942	0.70 27/1925	1.80 25/1940	1.45 16/1937	3.29 10/1937	3.29
Farmington* San Joaquin	18	37 55 121 00 111	2.50 21/1909	1.62 21/1914	1.20 2/1903	1.65 21/1900	1.18 8/1905	1.37 7/1914	0.15 23/1913	0.25 23/1904	1.15 25/1904	1.14 23/1897	2.10 21/1900	2.95 11/1906	2.95
Felton* Santa Cruz	12	37 03 122 05 275	4.56 9/1899	3.61 5/1916	6.97 23/1899	1.13 M/1904	2.29 M/1906	1.42 M/1906	0.00	0.48 M/1904	4.19 M/1904	5.02 21/1899	5.59 M/1903	4.87 M/1906	6.97
Fiddletown Lynch Ranch Amador R12	15	38 31 120 41 2000	3.83 21/1943	3.86 1/1945	3.31 23/1948	2.16 3/1941	1.92 1/1942	1.73 3/1945	0.03 30/1949	0.30 27/1949	1.01 25/1939	2.90 29/1945	4.59 17/1942	2.99 20/1945	4.59
Figueroa Mountain R10 Santa Barbara	10	34 44 120 01 3150	4.78 21/1943	3.47 1/1945	3.26 3/1941	2.09 21/1942	1.81 17/1949	0.27 1/1948	0.10 26/1941	0.34 18/1945	0.13 20/1945	1.20 24/1940	3.13 19/1946	2.51 21/1940	4.78
Firebaugh (near)* Fresno	18	36 47 120 23 149	1.84 11/1940	0.86 11/1909	0.82 10/1939	0.95 5/1941	0.35 31/1948	0.40 6/1934	0.10 9/1935	0.03 19/1945	0.79 14/1910	0.78 11/1910	0.92 17/1935	0.90 27/1936	1.84
Folsom Sacramento	52	38 39 121 10 252	3.07 9/1940	2.75 5/1937	2.92 30/1903	2.67 29/1901	1.85 29/1945	1.22 16/1929	0.30 2/1916	0.11 4/1901	2.30 13/1918	2.62 27/1901	2.45 7/1922	3.79 11/1906	3.79
Fontana* San Bernardino	30	34 06 117 25 1325	4.91 17/1916	3.72 6/1937	3.62 2/1938	2.88 5/1926	1.37 21/1921	0.42 16/1929	0.18 26/1927	1.10 17/1945	1.54 30/1921	1.99 31/1927	1.45 17/1930	3.40 31/1933	4.91
Fordyce Dam* Nevada	33	39 23 120 29 6500	7.53 14/1909	4.95 21/1927	7.86 25/1928	3.60 29/1901	3.55 27/1906	2.71 15/1929	0.90 23/1913	0.96 4/1899	2.60 16/1910	4.80 21/1899	4.70 24/1926	5.85 31/1913	7.86
Forest Glen Trinity	32	40 22 123 20 2340	5.82 21/1943	5.68 28/1940	4.10 26/1928	3.01 7/1935	2.34 24/1942	1.36 30/1916	2.12 18/1938	0.50 19/1924	1.71 23/1924	3.95 29/1943	3.60 13/1920	6.87 2/1941	6.87
Foresthill R.S. Placer	12	39 01 120 50 3200	4.29 21/1943	3.50 29/1944	3.40 27/1940	2.21 28/1943	1.46 26/1942	1.81 1/1943	0.12 26/1946	0.26 28/1949	1.00 16/1946	2.57 30/1945	4.71 18/1942	3.58 11/1937	4.71
Fort Bidwell Modoc	40	41 52 120 09 4735	1.73 14/1936	1.40 17/1912	1.68 23/1938	0.91 4/1919	0.99 20/1925	1.02 5/1948	0.75 22/1913	1.30 25/1920	1.05 24/1930	1.14 4/1948	1.45 21/1921	1.87 11/1937	1.87
Fort Bragg R10 Mendocino	49	39 28 123 49 74	3.25 M/1906	3.80 1/1907	3.95 17/1907	2.10 4/1911	1.99 17/1925	1.42 29/1916	1.36 2/1920	0.28 22/1925	1.91 5/1912	3.15 24/1943	3.10 5/1912	4.44 20/1940	4.44
Fort Bragg Airway Mendocino	11	39 27 123 48 68	2.48 20/1943	2.91 10/1941	2.50 30/1941	1.76 4/1941	1.50 30/1943	0.81 1/1947	0.39 25/1946	0.05 5/1943	0.84 17/1948	2.82 29/1945	2.06 16/1942	4.26 20/1946	4.26
Fort Jones R.S. Siskiyou	13	41 37 122 51 2747	2.02 3/1948	1.42 28/1940	1.85 26/1940	1.31 13/1937	1.59 25/1942	0.51 9/1937	1.08 27/1944	0.50 1/1944	1.36 13/1939	1.65 25/1943	1.86 18/1946	2.87 9/1939	2.87
Fort Ross Sonoma	52	38 31 123 15 100	7.67 21/1914	5.99 2/1907	6.49 10/1904	4.04 4/1923	3.67 31/1899	3.00 14/1920	1.15 1/1916	0.29 25/1920	3.58 5/1912	3.08 11/1904	8.81 18/1920	6.29 26/1945	8.81
Fresno R53 Fresno	72	36 46 119 43 331	2.44 10/1911	2.26 19/1918	2.14 2/1938	2.00 7/1926	1.80 10/1900	1.66 14/1939	0.33 22/1913	0.15 30/1896	1.12 25/1898	2.38 5/1904	2.86 16/1900	2.18 3/1915	2.86
Friant Govt. Camp R10 Fresno	26	36 59 119 42 306	2.50 7/1901	1.71 1/1945	3.10 3/1938	1.19 9/1948	2.02 11/1900	0.44 15/1939	0.01 8/1936	0.02 16/1941	0.87 26/1939	1.37 1/1946	1.70 19/1946	1.60 22/1940	3.10
Fruito* Glenn	13	39 36 122 17 624	3.30 26/1909	3.40 24/1902	2.80 7/1911	1.55 7/1902	1.95 M/1905	0.85 21/1897	0.00	0.00	1.50 23/1904	1.35 8/1904	3.20 10/1902	1.90 11/1906	3.40
Fullerton Hillcrest Res. Orange	17	33 52 117 54 336	3.55 22/1943	4.58 6/1937	3.55 14/1941	0.98 1/1940	0.28 10/1947	0.61 5/1934	0.46 8/1945	0.48 18/1945	5.49 25/1939	3.54 17/1934	2.15 11/1946	3.79 31/1933	5.49
Galt* Sacramento	18	38 15 121 18 49	2.95 1/1914	2.15 12/1904	2.05 24/1899	1.00 29/1901	2.00 4/1900	0.68 22/1912	T 22/1913	0.17 23/1904	0.41 24/1901	1.10 13/1899	1.40 21/1900	3.00 11/1906	3.00

MAXIMUM 24 HOUR PRECIPITATION

Table 53

CALIFORNIA

STATION County	Years of Record	Lat. Long Elev. Ft	Jan	Feb	Mar	Apr	May	June	July	Aug.	Sep	Oct	Nov	Dec	Max. of Record
Gem Lake Mono	25	37 45 119 08 9120	2.25 21/1943	3.22 12/1926	2.15 10/1929	1.52 2/1928	3.06 13/1945	1.00 5/1931	0.85 26/1938	1.18 11/1935	1.37 4/1946	2.04 30/1945	2.08 19/1946	3.48 27/1940	3.48
Georgetown R10 El Dorado	33	38 54 120 50 2210	6.05 14/1909	6.00 11/1919	4.90 19/1907	3.00 15/1920	2.74 25/1942	1.55 1/1943	0.40 1/1916	0.32 27/1949	2.75 25/1904	4.20 21/1899	4.42 13/1905	5.88 11/1906	6.05
Giant Forest R9 Tulare	28	36 34 118 46 6360	11.15 21/1943	9.17 1/1945	4.97 8/1943	5.17 6/1923	1.65 15/1939	3.04 15/1929	0.40 10/1936	0.55 22/1949	2.00 23/1923	3.26 25/1940	7.08 19/1946	8.26 10/1937	11.15
Gilroy* Santa Clara	18	36 59 121 34 195	4.45 1/1914	2.20 13/1904	3.50 23/1899	1.25 29/1901	1.32 1/1905	0.41 14/1907	0.60 24/1913	0.08 29/1913	0.63 7/1912	1.44 24/1897	3.95 21/1900	4.45 31/1913	4.45
Girard Brant Ranch Los Angeles	37	34 10 118 36 876	4.32 23/1943	4.37 21/1918	5.33 21/1938	2.29 4/1926	2.05 22/1921	0.45 5/1934	0.05 17/1914	0.57 10/1942	5.14 25/1939	1.13 18/1936	3.85 13/1946	4.55 19/1921	5.33
Glendale Kennedy Los Angeles	40	34 09 118 16 530	1.85 21/1939	2.47 2/1945	4.28 2/1938	2.10 7/1935	0.67 19/1949	0.26 5/1934	0.05 6/1936	0.49 10/1942	4.90 25/1939	3.71 18/1934	2.89 12/1946	3.80 22/1945	4.90
Glendora West Los Angeles	69	34 08 117 52 822	8.20 1/1934	8.20 22/1891	6.70 2/1938	5.63 5/1926	2.50 3/1892	1.48 12/1884	0.19 1/1935	0.55 22/1904	3.00 25/1939	6.45 14/1897	6.60 21/1900	5.50 29/1887	8.20
Glenn Ranch* R5 San Bernardino	20	34 15 117 29 3248	20.90 22/1943	8.15 21/1944	7.41 3/1946	1.75 17/1917	2.01 28/1906	0.54 7/1917	0.40 15/1914	1.49 3/1909	1.80 29/1911	1.35 3/1916	6.36 19/1913	8.76 25/1916	20.90
Glenville Fulton R.S. Kern R10	10	35 44 118 40 3540	2.49 21/1943	1.88 11/1941	3.94 8/1943	1.71 8/1943	1.58 26/1946	0.25 4/1945	0.03 20/1946	0.31 15/1941	0.21 21/1945	2.30 25/1940	2.25 22/1945	2.96 23/1941	3.94
Glenville Morrow Ranch Kern	40	35 42 118 44 3270	5.25 11/1940	3.56 6/1937	3.37 9/1943	2.11 13/1938	1.70 26/1946	1.67 3/1945	0.74 22/1913	1.61 27/1913	1.37 21/1930	3.27 31/1927	2.30 13/1928	3.93 24/1916	5.25
Glenwood* Santa Cruz	10	37 06 121 99 885	7.00 14/1911	3.18 20/1914	5.15 23/1899	2.60 4/1911	2.90 M/1906	0.85 13/1907	0.29 25/1913	0.25 31/1907	2.14 7/1912	5.28 20/1899	1.87 9/1913	5.84 M/1906	7.00
Gold Run Placer	27	39 11 120 52 3222	5.40 22/1943	5.06 2/1945	3.90 26/1907	2.56 28/1943	3.43 26/1942	1.98 3/1906	0.50 1/1916	0.18 3/1899	2.00 14/1918	3.00 21/1899	4.37 18/1942	5.10 31/1913	5.40
Gonzales* Monterey	15	36 30 121 26 127	1.85 9/1907	1.35 21/1902	2.52 6/1911	1.10 9/1912	1.03 27/1906	0.09 7/1914	0.10 4/1914	T 26/1913	0.58 23/1904	0.63 13/1899	1.70 9/1902	2.15 M/1906	2.52
Grass Valley Nevada	47	39 13 121 03 2690	6.35 14/1909	4.91 27/1940	4.79 30/1940	3.72 15/1920	2.76 11/1915	2.28 15/1929	0.66 1/1916	0.49 21/1905	2.00 12/1918	4.13 21/1899	5.15 19/1946	8.10 31/1913	8.10
Graton Sonoma	53	38 26 122 51 190	6.00 M/1899	6.90 4/1937	4.72 M/1904	4.51 4/1923	3.25 M/1906	1.33 23/1912	0.57 1/1916	0.22 14/1916	2.15 M/1904	2.30 M/1899	4.25 18/1920	5.78 31/1913	6.90
Greenland Ranch Inyo	38	36 28 116 51 -178	1.00 29/1922	1.00 14/1927	0.70 9/1912	0.58 1/1940	0.48 24/1941	0.60 28/1920	0.64 28/1934	0.60 21/1946	1.20 30/1911	0.55 17/1934	1.40 9/1923	0.72 26/1946	1.40
Greenville R.S. Plumas	24	40 08 120 56 3580	5.40 18/1906	3.74 11/1911	6.17 18/1907	3.02 29/1901	1.52 25/1906	1.42 1/1898	1.36 27/1913	0.74 29/1906	2.07 24/1904	4.17 20/1899	4.10 19/1946	5.74 30/1904	6.17
Gridley Butte	17	39 23 121 42 96	2.20 13/1911	2.05 1/1908	2.29 6/1911	0.97 8/1948	0.85 1/1908	0.97 6/1914	0.37 1/1916	0.10 29/1947	2.70 7/1912	1.36 29/1945	1.28 28/1945	2.45 31/1913	2.79
Groveland Tuolumne	19	37 50 120 13 2800	4.80 13/1909	3.40 29/1944	2.96 7/1911	2.29 M/1904	2.20 27/1906	1.35 4/1945	0.14 25/1946	0.13 M/1904	1.12 M/1904	4.02 14/1908	4.15 10/1944	3.50 10/1906	4.80
Guerneville Sonoma	10	38 30 123 00 115	4 97 21/1943	4.02 1/1945	2.98 10/1949	4.38 15/1948	1.57 13/1945	0.93 7/1947	0.15 31/1949	0.18 1/1949	0.55 17/1948	2.77 31/1944	5.13 13/1942	4.35 23/1942	5.13
Guinda* Yolo	16	38 50 122 11 350	2.20 14/1911	2.74 24/1902	2.80 7/1911	1.78 29/1901	1.05 7/1905	0.63 1/1899	0.23 11/1904	0.09 4/1899	1.40 M/1904	0.94 13/1899	2.02 9/1902	4.14 31/1913	4.14
Haines Canyon Lower Los Angeles	19	34 16 118 16 2450	10.02 22/1943	11.15 22/1944	7.80 2/1938	1.97 30/1941	0.48 27/1947	0.37 5/1934	0.54 1/1935	1.52 10/1942	4.18 25/1939	1.57 18/1934	3.19 11/1949	4.89 14/1934	11.15
Haines Canyon Upper Los Angeles	19	34 16 118 15 3450	13.35 22/1943	12.38 22/1944	10.39 2/1938	2.40 30/1941	0.55 27/1947	0.39 5/1934	0.31 11/1918	1.70 10/1942	5.17 25/1939	1.95 1/1946	4.05 20/1946	3.64 10/1941	13.35
Haiwee Inyo	26	36 08 117 58 3800	2.97 21/1943	1.90 13/1937	1.70 3/1938	2.15 11/1941	0.99 1/1930	2.25 28/1925	0.36 18/1941	0.93 9/1936	0.66 4/1931	3.30 7/1945	2.55 26/1926	2.20 10/1943	3.30
Half Moon Bay San Mateo	10	37 28 122 26 36	3.51 21/1943	2.38 1/1945	3.85 30/1940	2.36 4/1941	0.65 25/1942	0.34 1/1943	0.20 25/1946	0.09 27/1949	0.44 14/1939	2.27 30/1944	2.56 18/1946	1.94 4/1945	3.85
Hamilton City Glenn	16	39 45 122 00 162	1.93 14/1941	2.28 6/1942	2.03 31/1936	1.53 28/1943	0.73 30/1940	1.05 7/1936	0.09 26/1946	0.07 20/1947	1.02 5/1936	2.20 2/1937	1.22 30/1945	2.77 10/1937	2.77
Hamilton Field Marin	15	38 03 122 30 -2	3.59 21/1943	4.01 26/1940	1.99 21/1937	2.29 4/1941	0.82 30/1940	0.50 6/1947	0.03 25/1946	0.19 26/1935	0.43 27/1938	2.43 29/1945	1.98 22/1946	3.02 21/1945	4.01
Hanford Kings	49	36 19 119 40 249	1.26 18/1914	2.00 19/1918	1.55 30/1946	0.92 5/1941	2.16 11/1900	1.00 19/1914	0.07 26/1938	0.28 27/1916	1.22 25/1909	1.20 1/1946	1.10 23/1926	1.10 23/1940	2.16
Happy Camp R.S. R9 Siskiyou	33	41 48 123 23 1090	4.20 6/1948	3.52 1/1915	3.22 26/1940	2.57 3/1941	2.52 24/1942	1.57 9/1948	1.88 26/1947	0.61 18/1924	1.82 16/1914	3.36 15/1947	4.06 27/1945	5.49 1/1941	5.49
Hat Creek Exp. Sta. R10 Shasta	10	40 48 121 31 3360	3.59 21/1943	2.91 10/1941	2.77 22/1948	1.24 13/1942	1.44 24/1942	1.58 4/1948	0.53 25/1946	0.65 22/1948	0.57 17/1940	2.32 23/1940	2.08 9/1949	3.17 2/1941	3.59
Hat Creek Power House 1 Shasta	29	40 56 121 33 3015	2.61 21/1943	2.23 22/1943	1.89 23/1938	1.80 14/1942	1.11 31/1934	1.16 5/1948	0.64 25/1937	1.21 23/1948	1.09 25/1923	1.54 2/1937	1.35 2/1940	1.95 9/1939	2.61
Hayfield Reservoir R9 Riverside	15	33 42 115 37 1372	1.51 12/1949	1.20 5/1935	1.16 3/1938	0.52 3/1939	0.31 11/1947	0.16 27/1937	1.00 27/1937	1.09 11/1941	3.05 6/1939	1.27 17/1948	0.46 17/1948	1.50 24/1940	3.05
Hayfork R.S. Trinity	24	40 53 123 10 2340	2.60 1/1931	4.58 1/1915	2.64 26/1928	1.30 14/1930	1.02 9/1915	0.92 7/1947	0.80 26/1946	0.69 18/1924	1.04 17/1948	1.82 9/1926	2.98 9/1927	2.65 14/1929	4.58
Healdsburg Sonoma	52	38 26 122 51 110	6.36 23/1916	5.70 26/1940	5.34 17/1907	2.87 1/1927	2.88 25/1906	1.45 15/1937	0.85 1/1916	0.28 27/1916	3.10 5/1912	2.04 10/1904	4.23 20/1903	5.10 10/1937	6.36
Heber* Imperial	10	32 44 115 32 -20	0.30 10/1911	0.62 3/1908	0.51 9/1912	0.11 5/1906	0.27 8/1912	0.15 29/1912	0.22 21/1911	1.81 15/1909	0.28 12/1910	0.67 17/1907	1.03 22/1905	0.47 15/1908	1.81
Helen Mine* Lake	12	38 43 122 38 2750	9.65 18/1906	10.35 24/1917	7.40 17/1907	4.87 11/1917	5.05 9/1915	2.15 3/1906	1.14 1/1916	0.15 28/1916	2.76 13/1918	2.70 14/1908	10.15 18/1920	7.99 13/1915	10.35
Helm* Fresno	16	36 22 120 08 240	0.93 4/1935	1.03 10/1938	1.30 2/1938	1.20 4/1929	0.34 3/1930	0.27 8/1929	T 6/1933	T 25/1935	0.32 25/1939	1.53 17/1936	0.85 16/1935	1.05 22/1940	1.53
Hemet Reservoir R10 Riverside	10	33 40 116 41 4400	6.01 22/1943	2.01 22/1944	2.66 3/1943	1.09 27/1944	0.54 10/1947	0.16 6/1941	2.75 18/1946	2.60 16/1947	0.72 15/1948	1.43 16/1949	2.37 11/1944	4.46 23/1940	6.01

MAXIMUM 24 HOUR PRECIPITATION

Table 53

CALIFORNIA

STATION County		Years of Record	Lat. Long. Elev. Ft.	Jan	Feb	Mar	Apr	May	June	July	Aug	Sep	Oct	Nov	Dec	Max. of Record
Hetch Hetchy Tuolumne	R9	33	37 57 119 47 4050	4.26 21/1943	5.17 1/1945	3.26 27/1940	2.67 8/1935	1.87 17/1915	2.08 16/1929	0.78 28/1913	0.65 24/1920	1.20 29/1930	2.95 30/1945	4.19 19/1946	4.50 10/1937	5.17
Highland Santa Cruz	R10	12	37 03 121 48 1350	6.43 1/1940	7.35 26/1940	4.61 28/1940	4.37 4/1941	1.75 2/1945	0.53 7/1947	0.22 30/1949	0.15 9/1949	1.10 16/1940	4.66 30/1944	7.48 18/1946	6.50 10/1941	7.48
Hoagees Camp Ivy Los Angeles		23	34 13 118 02 2750	26.12 22/1943	8.80 22/1944	13.95 2/1938	6.40 8/1935	1.68 8/1928	0.69 16/1929	0.38 1/1935	0.70 18/1945	0.64 23/1934	2.65 19/1934	5.90 20/1946	9.79 22/1945	26.12
Hollister San Benito		53	36 51 121 24 284	1.68 4/1916	1.85 6/1937	1.74 7/1911	1.38 8/1935	1.08 2/1905	0.50 1/1899	0.78 25/1913	0.13 26/1935	3.00 12/1918	0.83 24/1897	2.60 21/1900	2.95 11/1906	3.00
Hollister 2 San Benito	R10	10	36 51 121 24 284	1.83 10/1940	2.04 1/1945	1.11 31/1941	1.38 4/1941	0.37 25/1946	0.12 7/1947	0.00	0.15 18/1945	0.30 26/1949	0.66 31/1944	2.78 19/1946	1.34 3/1948	2.78
Hornbrook* Siskiyou		20	41 55 122 33 2154	2.05 M/1906	2.00 22/1904	2.20 18/1907	0.80 27/1904	1.01 13/1915	1.05 14/1911	2.00 24/1911	1.00 8/1907	0.59 6/1912	1.25 9/1904	2.00 22/1897	2.00 30/1904	2.20
Hot Springs* Tulare		29	35 53 118 41 3300	4.08 13/1909	2.62 6/1909	3.10 25/1928	2.46 6/1923	1.67 20/1921	1.53 16/1929	0.45 3/1925	1.04 27/1913	1.03 24/1908	1.87 31/1927	3.39 27/1926	3.30 23/1916	4.08
Huasna San Luis Obispo	R10	10	35 08 120 24 770	5.32 21/1943	3.74 1/1945	3.66 29/1946	1.70 26/1944	0.79 29/1948	0.05 8/1947	0.04 26/1941	0.08 10/1942	0.00	1.15 29/1945	2.94 19/1946	4.28 27/1941	5.32
Hullville* Lake		31	39 25 122 57 1925	5.13 21/1914	4.35 1/1915	3.84 26/1928	3.20 1/1927	1.97 9/1915	1.81 16/1937	0.50 1/1916	0.22 22/1922	2.38 25/1923	2.44 28/1924	6.21 18/1920	6.92 31/1913	6.92
Huntington Lake Fresno	R7	33	37 13 119 14 7020	3.50 21/1943	5.40 1/1945	3.44 2/1938	2.91 9/1948	1.80 13/1931	1.76 16/1929	0.58 26/1938	2.05 24/1920	1.60 29/1918	2.66 1/1946	4.04 22/1946	4.70 10/1937	5.40
Hyampom Trinity	R10	10	40 37 123 28 1240	5.10 20/1943	2.87 11/1947	2.35 2/1947	1.63 3/1941	1.58 24/1942	1.25 5/1948	0.50 25/1946	0.26 28/1947	1.51 16/1948	3.25 29/1945	3.50 18/1946	4.67 1/1941	5.10
Idria San Benito		32	36 25 120 40 3000	2.95 18/1921	3.25 4/1928	2.76 2/1938	1.72 4/1941	1.40 19/1928	0.50 15/1923	0.10 4/1925	0.85 25/1935	0.62 13/1918	1.42 30/1945	2.95 26/1926	2.89 11/1937	3.25
Idyllwild Riverside		16	33 45 116 43 5400	2.94 9/1905	3.22 5/1948	4.37 24/1906	2.35 1/1903	1.26 26/1907	0.37 7/1907	1.12 23/1908	2.23 9/1908	1.80 28/1903	1.40 19/1948	2.54 27/1905	3.26 9/1909	4.37
Imperial Imperial		30	32 51 115 34 -69	0.75 29/1902	1.50 18/1905	0.54 17/1937	0.91 26/1931	0.24 3/1930	0.04 2/1948	0.44 23/1938	2.11 11/1946	4.08 5/1939	2.31 10/1932	0.70 22/1905	1.82 9/1926	4.08
Independence Inyo	R8	44	36 48 118 12 3950	3.51 25/1914	3.60 2/1945	1.32 2/1938	0.87 11/1941	0.71 15/1928	0.59 5/1929	1.33 22/1913	1.11 13/1931	0.85 24/1943	2.74 5/1945	2.51 26/1926	1.78 11/1937	3.60
Indio Riverside		53	33 43 116 14 20	1.86 29/1915	1.41 15/1927	1.33 4/1943	0.76 5/1926	0.39 8/1912	0.32 27/1925	1.70 26/1936	3.61 24/1920	6.45 24/1939	1.76 3/1912	1.03 12/1941	2.36 24/1940	6.45
Inskip* Butte		41	40 00 121 31 4808	8.84 21/1943	9.09 27/1940	8.00 18/1907	4.25 5/1911	4.01 9/1915	2.88 16/1937	1.71 1/1916	0.64 13/1930	4.79 6/1912	6.39 29/1945	8.04 19/1946	10.35 31/1913	10.35
Inyokern Armitage Kern		12	35 41 117 41 2218	1.53 22/1943	2.44 22/1944	0.83 4/1943	0.44 6/1943	0.16 31/1948	0.07 7/1948	0.03 24/1946	0.37 10/1942	0.20 24/1943	0.75 6/1945	1.03 13/1946	1.76 11/1941	2.44
Ione* Amador		18	38 21 120 55 287	2.26 1/1914	1.80 5/1901	2.40 19/1907	1.30 29/1901	1.26 M/1905	1.60 1/1899	0.00	0.10 24/1904	2.90 26/1904	3.60 23/1897	1.96 21/1900	4.37 11/1906	4.37
Iowa Hill Placer		24	39 05 120 50 2970	4.50 13/1906	5.65 2/1945	3.60 4/1949	3.08 29/1901	3.80 25/1942	1.49 1/1943	0.20 25/1946	0.30 28/1949	1.94 25/1904	3.39 21/1899	3.88 10/1944	4.43 11/1906	5.65
Iron Mountain San Bernardino	R8	14	34 09 115 07 938	1.78 12/1949	0.75 23/1944	0.93 14/1941	0.54 14/1941	0.44 11/1947	0.17 23/1935	1.20 28/1948	1.24 16/1949	2.98 26/1939	0.83 23/1948	0.60 14/1944	0.79 15/1938	2.98
Jamestown* Tuolumne		13	37 56 120 26 147	4.50 13/1909	2.00 8/1915	3.21 24/1906	2.00 19/1904	1.50 28/1906	1.20 7/1914	0.05 17/1910	0.04 23/1904	1.50 24/1914	2.06 15/1908	1.50 4/1906	5.50 11/1906	5.50
Jenny Lind* Calaveras		13	38 06 120 52 300	2.48 27/1942	2.25 27/1936	1.57 2/1938	1.87 5/1941	1.18 7/1933	0.85 15/1929	0.01 M/1936	0.24 25/1930	0.51 25/1939	1.25 30/1933	0.97 25/1931	1.80 29/1935	2.48
Jolon* Monterey		28	35 59 121 10 960	3.20 18/1914	2.35 5/1901	3.45 7/1911	1.44 9/1912	1.07 7/1905	0.17 13/1907	0.02 21/1913	0.35 27/1913	2.25 23/1904	1.64 9/1916	4.03 20/1900	2.61 3/1915	4.03
Julian Manzanita Ranch San Diego	R10	42	33 04 116 38 4222	7.68 28/1916	10.37 16/1927	4.51 12/1918	4.60 1/1940	2.53 4/1915	1.78 30/1925	2.30 30/1925	2.65 2/1920	3.28 30/1946	4.17 10/1932	3.88 12/1944	6.50 24/1940	10.37
Keeler* Inyo		11	36 29 117 52 3620	1.20 9/1907	0.70 2/1905	1.40 12/1905	0.70 28/1906	0.70 3/1905	0.75 7/1907	0.50 29/1908	0.80 4/1901	2.00 24/1908	1.50 5/1907	1.00 14/1899	0.30 15/1898	2.00
Kelseyville Lake		18	38 59 122 50 1385	4.28 21/1943	3.36 28/1940	1.53 12/1949	1.59 4/1941	1.27 30/1942	1.08 16/1937	0.40 26/1946	0.10 27/1935	0.48 27/1938	1.89 30/1945	1.97 23/1946	4.91 11/1937	4.91
Kennedy Mine* Amador		44	38 21 120 46 1500	4.16 18/1921	4.20 21/1936	3.15 11/1929	1.78 6/1926	1.83 31/1899	1.30 16/1929	0.04 26/1938	0.23 25/1930	2.15 12/1918	2.45 21/1899	3.55 10/1944	6.04 10/1906	6.04
Kennett* Shasta		30	40 44 122 24 661	8.90 16/1909	7.30 24/1917	7.92 30/1940	4.41 4/1936	8.93 10/1915	4.16 7/1914	2.42 1/1916	0.50 7/1925	2.30 28/1919	4.41 2/1918	7.50 18/1920	7.73 11/1937	8.93
Kentfield Marin		49	37 57 122 33 10	6.20 21/1943	8.66 12/1904	4.83 23/1928	4.95 7/1935	4.16 25/1906	1.70 3/1906	0.68 4/1925	0.32 13/1916	3.20 6/1912	3.58 30/1933	6.26 20/1903	8.04 10/1937	8.66
Kern River Power House 1 Kern		45	35 27 118 46 951	2.14 11/1940	1.35 M/1904	1.58 27/1939	1.93 1/1940	1.40 6/1921	0.73 5/1933	0.38 21/1913	0.80 27/1913	0.72 30/1916	2.77 31/1927	1.32 26/1926	1.62 24/1916	2.77
Kernville Kern		52	35 43 118 27 2565	3.25 16/1916	3.07 25/1902	1.60 9/1943	2.12 5/1926	1.25 25/1906	0.52 30/1925	0.80 4/1925	0.60 26/1935	1.40 27/1918	1.50 6/1945	1.84 27/1926	3.13 9/1937	3.25
King City Monterey	R10	52	36 13 121 08 320	3.72 18/1914	2.60 1/1945	2.55 7/1911	1.76 4/1941	0.90 27/1906	0.78 9/1929	0.15 9/1936	0.22 26/1935	1.67 12/1918	1.06 13/1899	3.00 17/1900	2.26 4/1915	3.72
Kingston* San Bernardino		18	35 45 115 40 2475	1.05 17/1933	1.22 16/1927	1.15 3/1938	1.00 26/1931	0.32 2/1935	0.46 28/1938	1.15 26/1927	1.25 9/1942	0.70 6/1939	0.62 9/1930	0.62 27/1926	1.00 9/1931	1.25
Knights Landing Yolo		28	38 48 121 44 16	1.90 M/1905	2.60 24/1904	2.00 M/1903	2.00 29/1901	2.00 8/1905	0.80 1/1899	0.02 26/1946	0.05 23/1904	1.45 23/1904	2.10 12/1899	2.25 10/1902	3.14 13/1906	3.14
La Crescenta Los Angeles		20	34 13 118 14 1565	10.40 22/1943	6.07 22/1944	10.27 2/1938	2.15 30/1941	1.99 3/1930	0.35 5/1934	0.15 1/1935	1.15 10/1942	5.42 25/1939	1.50 1/1946	2.48 10/1944	6.45 31/1933	10.40
La Grange* Stanislaus		12	37 39 120 28 291	2.14 13/1909	1.60 1/1897	1.48 15/1899	1.31 10/1912	1.15 15/1898	0.52 6/1914	0.00	0.07 28/1916	0.65 25/1898	0.95 13/1899	0.90 5/1916	1.22 24/1916	2.14
Laguna Beach Orange		21	33 32 117 47 56	3.17 22/1943	2.95 6/1937	2.32 2/1938	1.21 2/1948	0.82 1/1930	0.73 2/1948	0.01 10/1936	0.65 29/1931	2.00 25/1939	1.33 11/1932	2.54 11/1946	2.60 22/1945	3.17

MAXIMUM 24 HOUR PRECIPITATION

Table 53

CALIFORNIA

STATION County	Years of Record	Lat. Long. Elev. Ft.	Jan	Feb	Mar	Apr	May	June	July	Aug	Sep	Oct	Nov	Dec	Max. of Record
Laguna Beach 2 R10 Orange	10	33 33 117 47 115	4.28 21/1943	2.65 15/1941	3.41 30/1946	1.06 2/1948	0.34 10/1946	0.04 9/1944	0.07 26/1941	0.42 18/1945	0.16 20/1947	1.75 25/1940	2.47 13/1944	2.74 9/1941	4.28
Lake Eleanor Tuolumne	40	37 58 119 53 4665	4.20 31/1911	5.45 2/1945	4.68 25/1928	3.30 5/1911	1.79 25/1946	1.77 16/1929	0.80 8/1926	0.86 27/1916	1.50 13/1918	3.49 30/1945	5.41 18/1942	6.54 10/1937	6.54
Lake Pillsbury R10 Lake	10	39 25 122 58 1900	2.38 1/1948	3.46 5/1942	3.94 25/1940	2.49 3/1941	1.53 24/1942	0.83 6/1947	0.30 25/1946	0.50 28/1947	0.90 16/1948	3.07 28/1945	4.29 16/1942	2.26 3/1946	4.29
Lakeport Lake	42	39 03 122 55 1343	3.82 5/1909	3.22 27/1940	3.35 17/1907	2.07 5/1926	1.05 9/1915	1.27 15/1937	0.44 25/1946	0.14 14/1916	1.20 4/1912	2.08 30/1945	3.32 18/1920	5.43 10/1937	5.43
Lake Sabrina* Inyo	23	37 13 118 36 9100	2.52 1/1934	3.56 2/1945	2.47 2/1938	1.52 11/1941	2.64 15/1928	1.92 20/1938	0.80 20/1936	1.02 9/1925	1.14 16/1927	2.20 6/1945	2.93 26/1926	4.57 10/1937	4.57
Lake Spaulding Nevada	51	39 19 120 39 5075	7.80 21/1943	6.00 M/1904	6.43 25/1928	4.45 M/1901	2.90 11/1915	2.68 16/1937	0.70 1/1916	0.81 26/1920	2.88 13/1918	5.20 30/1933	5.92 19/1946	8.43 10/1937	8.43
La Mesa San Diego	16	32 48 117 02 560	2.08 27/1943	4.00 7/1937	2.00 3/1938	1.98 1/1941	0.61 1/1941	0.86 9/1944	0.17 22/1938	1.16 19/1945	1.24 7/1939	1.45 24/1941	2.32 12/1944	3.69 24/1940	4.00
Lancha Plana Calaveras	14	38 13 120 55 500	1.55 6/1927	3.26 21/1936	2.00 9/1929	1.08 2/1928	0.93 26/1934	1.03 16/1929	0.01 9/1936	T 23/1939	0.59 26/1939	1.39 31/1927	1.86 12/1928	1.59 28/1931	3.26
La Porte* Plumas	32	39 41 120 59 5000	9.16 14/1909	11.50 10/1911	7.29 23/1907	3.58 29/1901	12.00 18/1911	2.20 1/1898	0.99 22/1913	1.20 28/1916	2.88 24/1904	6.16 20/1899	5.53 21/1900	4.85 31/1913	12.00
Las Plumas Butte	36	39 40 121 27 506	4.94 2/1916	7.66 27/1940	5.11 30/1940	5.21 4/1926	2.25 9/1915	2.53 16/1937	0.28 1/1916	0.25 18/1924	1.72 12/1918	4.00 30/1944	4.22 20/1920	7.54 10/1937	7.66
Lathrop San Joaquin	24	37 47 121 18 27	3.10 20/1909	1.53 3/1944	1.82 31/1940	1.00 28/1943	0.80 30/1945	0.43 7/1948	0.25 24/1937	0.03 26/1935	0.35 24/1934	1.80 13/1899	1.29 20/1946	1.68 10/1937	3.10
Laytonville R10 Mendocino	17	39 42 123 29 1640	8.30 20/1943	5.67 1/1907	7.36 17/1907	3.84 3/1911	2.21 24/1942	1.80 11/1907	0.44 31/1949	0.14 22/1948	1.86 17/1948	4.37 15/1947	4.43 19/1946	5.16 26/1945	8.30
Lechuza P.S. FC 352 R9 Los Angeles	15	34 05 118 53 1530	9.63 21/1943	4.44 20/1944	5.84 2/1938	2.30 30/1941	0.23 27/1947	1.12 5/1934	0.04 1/1935	0.21 10/1942	6.70 25/1939	2.80 18/1936	3.40 13/1946	10.25 31/1933	10.25
Le Grand Merced	50	37 14 120 15 255	2.20 15/1938	2.40 6/1901	1.55 2/1938	1.60 4/1941	2.00 12/1915	0.75 24/1944	0.20 22/1913	0.06 11/1931	2.00 29/1919	1.90 3/1900	2.36 16/1900	2.20 3/1915	2.40
Lemon Cove Tulare	50	36 23 119 01 600	3.66 14/1906	2.20 13/1936	2.22 16/1906	2.40 4/1935	1.85 10/1900	1.04 13/1922	0.22 21/1913	0.42 26/1935	2.24 23/1904	2.33 6/1904	4.06 21/1900	1.78 24/1916	4.06
Lindsay Tulare	36	36 11 119 03 420	2.70 11/1940	1.60 2/1936	1.74 3/1938	1.14 4/1941	1.72 21/1921	0.93 8/1931	T 9/1945	0.05 22/1949	0.40 30/1919	1.20 26/1940	1.63 27/1931	1.44 12/1937	2.70
Litchfield* Lassen	11	40 24 120 25 4000	1.40 29/1926	1.68 10/1922	0.68 11/1918	0.81 16/1920	0.45 16/1925	0.77 4/1925	0.48 19/1925	0.54 25/1920	0.90 13/1918	0.87 12/1925	1.92 24/1926	1.50 3/1919	1.92
Live Oak Canyon Los Angeles	32	34 01 117 44 1255	5.98 22/1943	5.54 16/1927	5.51 2/1938	5.19 6/1926	1.29 22/1921	0.70 5/1934	0.06 31/1922	0.72 9/1942	2.43 25/1939	2.86 18/1934	2.22 24/1926	4.30 22/1945	5.98
Livermore Alameda	51	37 41 121 46 480	3.03 3/1916	1.63 9/1922	2.00 21/1937	1.10 29/1901	0.90 7/1905	0.41 23/1912	0.20 22/1913	0.25 23/1904	3.97 12/1918	0.93 9/1920	1.89 19/1946	2.60 11/1906	3.97
Llano Shawnee Ranch Hill Los Angeles	33	34 28 117 46 3864	6.45 22/1943	4.15 22/1944	2.27 30/1946	1.24 5/1946	1.00 27/1919	1.05 29/1925	1.50 27/1917	1.13 10/1942	1.58 29/1939	1.21 18/1934	2.05 13/1946	2.75 19/1938	6.45
Lockwood R10 Monterey	10	35 58 121 05 1104	3.15 20/1943	3.33 1/1945	2.23 3/1949	1.30 4/1941	0.35 26/1946	0.23 4/1945	T 30/1949	0.37 18/1945	0.00	0.86 29/1945	1.62 19/1946	2.44 22/1940	3.33
Lodi San Joaquin	39	38 07 121 17 40	2.72 12/1911	2.33 12/1904	3.47 29/1903	1.46 4/1941	1.60 7/1905	0.76 11/1907	0.03 13/1932	0.24 3/1899	1.09 23/1904	2.08 7/1945	1.82 21/1900	3.76 14/1906	3.76
Lone Pine* Inyo	16	36 36 118 04 3661	2.00 17/1916	1.26 11/1909	2.35 12/1905	0.55 9/1912	0.75 4/1905	0.29 28/1920	0.73 16/1919	1.23 27/1913	0.64 24/1908	1.75 6/1916	0.41 19/1913	2.08 24/1916	2.35
Lone Tree Canyon San Joaquin	15	37 37 121 23 420	0.99 23/1943	0.99 2/1945	1.65 22/1937	0.73 28/1940	0.68 26/1946	0.22 5/1934	0.14 25/1946	0.02 24/1949	0.22 22/1949	0.59 28/1942	0.71 20/1946	1.07 11/1937	1.65
Long Beach Los Angeles	29	33 46 118 12 50	3.62 22/1943	4.06 6/1937	3.31 2/1938	1.39 4/1929	1.05 22/1921	0.42 5/1933	0.01 31/1923	0.44 29/1931	2.48 25/1939	2.70 17/1934	3.20 12/1946	2.51 18/1949	4.06
Lordsburg* Los Angeles	15	34 06 117 46 1050	7.40 17/1916	4.37 19/1914	2.85 13/1906	1.30 9/1912	1.25 3/1915	0.47 27/1913	0.00	0.17 30/1909	1.00 24/1915	1.00 2/1916	1.50 19/1913	3.39 24/1916	7.40
Los Alamos Santa Barbara	41	34 44 120 16 569	2.83 22/1943	5.81 20/1918	3.10 7/1911	1.57 5/1926	1.11 28/1919	1.26 5/1933	0.05 26/1941	1.20 28/1913	1.90 30/1916	1.70 27/1927	2.12 24/1926	4.10 24/1916	5.81
Los Angeles WBAS Los Angeles	14	33 56 118 23 99	2.56 22/1943	3.79 14/1937	2.03 2/1938	0.85 10/1942	0.43 1/1941	0.04 24/1936	0.05 26/1936	0.02 16/1941	4.20 25/1939	1.21 26/1940	2.91 12/1946	2.33 21/1945	4.20
Los Angeles WB City R53 Los Angeles	72	34 03 118 14 312	4.20 16/1916	5.12 23/1913	6.28 1/1938	3.14 4/1926	1.72 2/1892	0.87 12/1884	0.24 14/1886	0.61 31/1889	5.42 24/1939	3.62 20/1889	3.79 21/1900	7.36 31/1933	7.36
Los Banos Merced	42	37 03 120 51 125	2.40 18/1914	3.75 1/1915	3.00 27/1915	1.03 29/1948	1.24 14/1902	0.42 13/1907	0.17 22/1913	0.13 23/1904	0.57 26/1939	0.71 13/1899	1.30 19/1946	1.75 3/1915	3.75
Los Gatos Santa Clara	53	37 14 121 58 500	6.85 21/1943	4.90 24/1917	4.00 15/1899	3.70 29/1901	1.90 7/1905	0.50 13/1907	0.13 25/1913	0.57 23/1904	4.35 12/1918	2.85 30/1945	4.70 21/1900	4.60 3/1915	6.85
Los Gatos 5 SW Santa Cruz	10	37 10 122 02 2200	10.40 21/1943	10.30 4/1945	3.33 31/1941	4.20 4/1941	1.90 12/1941	1.30 7/1947	0.25 31/1949	0.15 28/1949	0.28 6/1940	3.60 30/1945	4.40 23/1946	4.80 21/1945	10.40
Lost Hills R10 Kern	10	35 47 119 41 285	0.78 21/1943	1.06 1/1945	1.23 13/1941	0.67 5/1943	0.41 26/1946	0.04 3/1945	0.00	0.01 22/1949	0.02 1/1945	0.55 27/1940	1.15 10/1944	0.82 9/1941	1.23
Lowe Observatory* Los Angeles	12	22 09 118 07 3420	7.84 22/1909	5.33 4/1905	6.00 13/1905	2.20 11/1912	3.10 24/1901	0.75 18/1909	0.05 26/1913	0.55 14/1904	2.40 23/1908	4.00 27/1901	3.38 9/1902	8.50 30/1909	8.50
Lundy Lake* Mono	16	38 02 119 43 7760	1.57 19/1933	3.60 11/1938	2.37 2/1938	1.00 2/1939	1.20 16/1938	1.00 20/1938	0.60 24/1931	0.93 27/1934	1.00 28/1938	0.85 19/1936	1.67 24/1926	3.21 10/1937	3.60
Lytle Creek Power House San Bernardino	44	34 12 117 27 2250	12.95 17/1916	6.84 12/1927	9.10 2/1938	5.22 8/1935	2.46 21/1921	1.53 4/1925	1.02 12/1918	1.40 30/1909	5.50 25/1939	5.05 10/1949	4.12 17/1930	7.38 24/1916	12.95
Lytle Creek R.S. San Bernardino	26	34 14 117 29 2720	13.90 23/1943	6.67 23/1944	8.21 4/1943	6.50 8/1935	2.46 3/1921	0.82 4/1925	0.33 18/1922	0.73 10/1942	7.43 25/1939	3.27 18/1934	5.93 13/1946	6.90 21/1921	13.90
Madline* Lassen	19	41 04 120 29 5314	3.10 2/1916	1.40 11/1919	0.80 1/1916	0.80 29/1915	0.98 5/1921	1.05 15/1921	1.70 22/1913	1.05 25/1920	1.00 22/1930	1.60 15/1908	1.50 21/1909	1.00 24/1931	3.10

MAXIMUM 24 HOUR PRECIPITATION

Table 53 — CALIFORNIA

STATION County	Years of Record	Lat. Long. Elev. Ft.	Jan	Feb	Mar	Apr	May	June	July	Aug	Sep	Oct	Nov	Dec	Max. of Record
Madera Madera	49	36 58 120 04 296	2.75 31/1911	1.50 4/1916	1.40 15/1922	1.53 8/1935	1.05 27/1906	0.85 7/1931	0.30 22/1913	0.15 1/1916	0.83 25/1939	1.65 3/1916	1.55 23/1918	2.00 31/1909	2.75
Magalia* Butte	15	39 48 121 35 2321	10.86 18/1906	7.88 11/1909	7.65 17/1907	6.30 4/1911	5.45 25/1906	3.25 7/1914	1.00 1/1916	0.10 11/1913	4.33 5/1912	3.62 9/1904	5.55 5/1912	9.30 31/1913	10.86
Maricopa Kern	38	33 54 117 15 680	1.81 18/1933	2.16 24/1913	1.57 2/1938	1.78 18/1926	1.08 8/1928	1.06 4/1933	0.16 20/1913	0.23 31/1913	0.85 27/1918	0.95 25/1940	1.10 15/1934	1.26 4/1915	2.16
Mariposa Mariposa	41	37 29 119 58 2022	4.00 21/1909	3.45 2/1945	2.91 23/1928	2.65 10/1923	1.62 21/1921	1.54 16/1929	0.40 22/1913	0.23 28/1916	1.65 25/1939	2.05 30/1945	4.00 9/1924	4.72 10/1937	4.72
Markleeville R9 Alpine	30	38 42 119 47 5500	3.73 20/1943	2.74 6/1925	1.54 9/1943	1.50 3/1935	2.55 20/1923	1.17 3/1945	0.69 1/1918	1.00 27/1935	1.00 12/1918	2.00 28/1924	4.55 18/1946	3.14 29/1941	4.55
Marysville Yuba	52	39 08 121 35 65	3.95 2/1916	2.99 3/1925	2.51 21/1937	2.89 4/1926	1.85 27/1906	1.09 1/1899	0.15 26/1946	0.17 4/1899	2.00 12/1918	1.40 30/1944	2.35 18/1920	3.00 30/1913	3.95
McCloud R10 Siskiyou	39	41 15 122 08 3270	3.74 25/1912	4.18 27/1940	3.69 26/1928	3.89 2/1941	2.33 1/1932	2.09 16/1937	1.00 1/1916	1.13 26/1917	2.05 6/1912	4.48 29/1945	3.61 19/1946	4.81 18/1940	4.81
Mecca Riverside	41	33 32 116 03 -175	3.00 27/1914	0.95 16/1927	1.25 24/1906	0.83 12/1926	0.58 21/1920	0.08 28/1925	1.69 22/1948	2.10 19/1906	2.16 30/1921	1.65 16/1907	0.85 12/1910	1.92 9/1926	3.00
Mendota Dam Fresno	55	36 48 120 23 166	1.84 11/1940	0.86 M/1909	0.82 10/1959	1.28 10/1948	0.92 19/1949	0.40 6/1934	0.10 9/1935	0.03 18/1945	0.79 15/1910	1.09 12/1948	0.92 17/1935	0.90 27/1936	1.84
Mendo Park* San Mateo	17	37 27 122 12 64	4.80 14/1911	2.10 20/1914	2.45 23/1899	1.00 1/1903	1.00 7/1905	0.80 6/1906	T 23/1913	0.11 24/1904	1.00 25/1898	1.20 23/1897	1.80 21/1900	2.50 11/1906	4.80
Merced Merced	53	37 19 120 28 173	2.20 30/1911	2.11 22/1907	2.20 9/1911	1.54 4/1925	1.29 21/1921	0.62 6/1934	0.20 22/1913	0.25 28/1916	1.25 23/1904	0.97 31/1927	1.65 9/1902	2.09 4/1915	2.20
Merced 2 R10 Merced	10	37 19 120 29 168	1.26 1/1940	1.38 15/1946	1.59 8/1943	1.40 4/1941	0.79 25/1946	0.31 23/1944	0.07 25/1946	0.08 16/1941	0.10 20/1944	1.24 30/1944	1.36 19/1946	1.64 22/1940	1.64
Merced Falls Merced	17	37 32 120 20 321	3.62 1/1934	1.74 6/1937	1.76 2/1938	1.66 4/1941	0.86 26/1946	0.22 7/1947	0.05 26/1938	0.25 12/1942	0.72 25/1939	2.05 31/1934	1.22 26/1946	1.72 14/1934	3.62
Mercy Hot Springs Fresno	11	36 42 120 52 1165	1.06 10/1940	1.35 8/1938	1.03 1/1938	0.92 7/1935	0.50 10/1939	0.33 5/1934	0.12 26/1938	0.07 26/1935	1.70 25/1939	0.53 18/1936	0.76 19/1934	1.38 23/1940	1.70
Mesa Grand* San Diego	14	33 10 116 45 3350	8.55 27/1916	3.62 21/1913	3.21 12/1918	2.88 16/1917	2.70 1/1915	0.78 7/1914	0.46 17/1919	1.68 30/1909	2.00 2/1916	2.25 2/1916	2.07 26/1909	4.22 19/1921	8.55
Middletown Lake	10	38 45 122 37 1105	6.00 21/1943	6.48 27/1940	4.80 4/1944	2.47 4/1941	1.13 20/1939	0.80 8/1947	0.18 26/1946	0.05 18/1941	0.47 4/1940	2.78 31/1944	3.71 17/1942	3.50 18/1940	6.48
Middlewater Kern	37	35 33 119 52 805	1.20 2/1922	1.60 20/1918	1.29 29/1946	0.90 9/1912	0.87 26/1946	0.43 26/1913	0.20 21/1913	0.15 22/1939	0.67 29/1916	0.97 19/1936	1.30 26/1931	1.18 28/1941	1.60
Mill Creek 2 San Bernardino	45	34 05 117 02 2965	4.54 23/1943	3.30 5/1937	3.62 12/1906	2.51 28/1914	1.54 24/1905	0.81 3/1932	0.72 18/1936	2.00 24/1935	2.68 25/1939	2.17 18/1931	3.25 12/1944	3.29 31/1936	4.54
Mills College* Alameda	19	37 47 122 09 200	3.36 14/1911	4.13 12/1904	2.70 15/1909	1.85 29/1901	1.40 31/1899	0.73 13/1907	0.13 22/1913	0.82 28/1916	2.00 23/1904	2.37 23/1897	2.43 20/1903	2.02 13/1915	4.13
Milo* Tulare	24	36 12 118 48 1600	4.99 15/1909	2.75 22/1918	3.05 16/1906	2.75 1/1907	2.90 26/1906	1.27 1/1899	0.21 20/1919	0.43 28/1913	1.50 24/1904	1.10 21/1902	3.50 21/1900	5.70 24/1916	5.70
Milton* Calaveras	28	38 05 120 51 660	3.44 18/1921	3.31 21/1917	3.00 18/1918	1.65 5/1923	1.50 20/1921	1.35 1/1899	0.04 23/1913	0.30 24/1920	2.00 12/1918	1.82 30/1927	2.00 23/1926	4.34 11/1906	4.34
Mineral R10 Tehama	24	40 21 121 36 4850	6.92 21/1943	5.93 9/1941	5.96 24/1948	2.93 13/1948	1.75 25/1942	2.72 16/1937	0.32 16/1941	0.52 28/1949	1.62 9/1930	5.81 29/1945	5.32 19/1946	7.25 11/1937	7.25
Miranda Spengler Ranch Humboldt R10	10	40 12 123 46 300	4.94 20/1943	3.39 11/1947	3.20 17/1949	2.45 3/1941	2.23 25/1942	1.17 5/1944	0.35 25/1946	0.41 22/1948	1.65 16/1948	4.02 15/1947	2.85 22/1946	4.56 9/1939	4.94
Modesto Stanislaus	41	37 39 121 00 91	1.80 15/1935	1.57 4/1928	1.44 12/1937	1.22 4/1941	1.20 7/1905	0.95 14/1907	0.07 7/1936	0.43 25/1930	1.13 25/1904	1.47 31/1927	1.23 3/1944	2.00 3/1915	2.00
Mojave Kern	26	35 33 118 10 2733	2.31 22/1943	2.62 22/1944	2.50 4/1907	1.25 6/1906	0.50 8/1912	0.28 1/1948	1.75 21/1913	1.00 8/1901	0.50 28/1917	0.83 6/1945	1.00 6/1905	2.26 11/1943	2.62
Mokelumne Hill* Calaveras	31	38 18 120 41 1550	3.44 29/1911	3.82 12/1904	3.22 18/1918	1.89 4/1915	1.71 27/1906	1.50 7/1914	0.03 2/1907	0.24 31/1915	1.74 12/1918	2.33 21/1899	2.17 9/1902	4.07 11/1906	4.07
Montague R8 Siskiyou	48	41 46 122 28 2635	1.71 18/1906	1.80 21/1904	1.53 21/1937	0.92 27/1904	1.19 25/1945	1.12 15/1931	2.07 24/1913	1.23 8/1907	1.52 6/1912	1.95 14/1908	1.49 18/1946	2.61 10/1929	2.61
Monterey Monterey	20	36 36 121 55 260	2.09 12/1906	2.22 9/1915	2.72 6/1911	1.78 11/1912	1.28 2/1905	0.30 11/1907	0.07 22/1949	0.09 18/1899	0.91 25/1904	1.80 26/1907	1.91 21/1900	3.70 11/1906	3.70
Monterio* Kern	14	34 58 118 31 4500	2.10 14/1906	2.50 6/1909	1.75 5/1907	1.43 15/1907	1.15 12/1908	0.32 1/1899	0.61 31/1908	1.00 20/1913	1.00 28/1911	1.35 19/1900	1.80 10/1902	2.00 18/1902	2.50
Montgomery Creek R9 Shasta	15	40 51 121 56 2180	7.04 20/1943	4.12 10/1941	5.60 22/1948	2.72 3/1941	2.50 18/1911	2.00 25/1914	1.25 19/1912	1.12 22/1948	2.00 5/1912	3.73 29/1945	5.62 8/1944	4.60 31/1913	7.04
Morena Dam R10 San Diego	49	32 41 116 32 3000	5.06 22/1943	3.01 22/1944	2.81 3/1943	2.11 6/1943	0.88 15/1944	0.32 1/1948	0.22 23/1946	1.84 18/1945	0.67 9/1945	1.22 11/1941	2.95 11/1949	5.36 23/1940	5.36
Mount Hamilton Santa Clara	53	37 20 121 39 4209	6.37 15/1909	4.37 1/1945	3.10 18/1907	2.17 27/1943	1.70 14/1898	0.83 15/1929	0.18 10/1936	0.12 26/1935	3.13 12/1918	3.42 30/1944	4.46 19/1946	4.77 11/1906	6.37
Mount St. Helena* Napa	12	38 36 122 35 2300	6.65 14/1909	7.00 24/1902	6.00 10/1904	2.00 19/1904	4.50 25/1906	1.50 4/1906	0.22 14/1904	0.08 11/1902	5.00 23/1904	3.75 10/1904	6.55 5/1912	5.75 30/1904	7.00
Mount Shasta R9 Siskiyou	51	41 19 122 19 3543	4.13 16/1906	7.83 2/1909	5.00 4/1900	2.50 4/1941	2.10 25/1942	1.60 15/1936	1.25 26/1944	1.68 11/1902	2.54 24/1904	3.52 19/1900	4.78 9/1902	3.87 9/1939	7.83
Mount Tamalpais* R23 Marin	23	37 56 122 35 2375	4.30 29/1922	3.01 12/1904	2.32 23/1899	1.15 2/1911	2.65 15/1898	1.03 23/1912	0.09 1/1916	0.15 28/1916	2.10 5/1912	1.57 3/1922	3.04 5/1912	2.04 25/1911	4.30
Mount Wilson R10 Los Angeles	34	34 14 118 04 5707	16.83 22/1943	7.91 22/1944	12.81 1/1938	6.80 5/1926	5.69 21/1921	0.70 4/1925	0.40 1/1918	1.18 10/1942	9.02 25/1939	4.04 17/1934	6.25 12/1946	11.00 19/1921	16.83
Napa Napa	16	38 18 122 17 16	3.12 12/1906	4.00 12/1904	2.78 10/1904	1.23 5/1911	1.76 26/1906	0.97 1/1948	0.08 31/1949	0.20 27/1949	2.08 23/1904	2.00 10/1947	2.00 5/1912	2.46 9/1909	4.00
Napa State Hospital Napa	52	38 16 122 15 60	3.45 3/1916	3.28 27/1940	3.28 30/1940	2.01 1/1927	1.26 24/1931	1.04 15/1909	0.20 22/1937	0.26 28/1923	1.98 23/1904	2.88 25/1902	3.17 9/1902	4.10 27/1931	4.10

MAXIMUM 24 HOUR PRECIPITATION

Table 53

CALIFORNIA

STATION County		Years of Record	Lat. Long. Elev. Ft.	Jan	Feb	Mar	Apr	May	June	July	Aug	Sep	Oct	Nov	Dec	Max. of Record
Needles San Bernardino	R9	51	34 46 114 38 913	2.17 29/1915	1.50 3/1905	1.43 22/1909	1.01 14/1941	0.66 6/1921	0.45 19/1918	1.46 26/1936	3.49 19/1906	2.94 6/1939	1.97 5/1925	1.36 10/1923	1.79 24/1940	3.49
Neenach Los Angeles		26	34 48 118 35 2885	3.62 23/1943	2.60 20/1944	4.78 2/1938	2.98 3/1943	0.81 22/1921	0.04 4/1945	0.15 26/1917	1.25 14/1931	2.28 26/1918	0.85 26/1940	2.82 13/1946	2.60 11/1943	4.78
Nellie* San Diego		17	33 25 116 50 5350	11.24 17/1916	5.95 21/1913	8.85 23/1906	2.96 22/1915	2.45 18/1922	1.44 7/1914	3.75 30/1914	1.08 18/1906	4.15 30/1921	3.15 19/1920	3.65 14/1909	9.22 18/1921	11.24
Nevada City Nevada		53	39 16 121 02 2600	6.10 14/1911	5.56 12/1904	4.31 30/1940	3.47 29/1901	2.68 11/1915	1.85 15/1929	0.44 1/1916	0.64 21/1905	1.96 13/1918	4.23 21/1899	4.65 21/1900	5.96 31/1913	6.10
Newark Alameda		25	37 31 122 02 14	2.16 24/1942	1.51 3/1944	1.84 30/1940	1.38 5/1926	1.21 20/1925	0.53 16/1929	0.12 26/1946	0.20 27/1935	0.57 13/1939	1.41 10/1947	1.29 20/1946	1.60 27/1901	2.16
New Castle* Placer		13	38 52 121 09 970	3.60 27/1903	3.10 12/1904	2.02 7/1911	2.25 29/1901	1.95 3/1905	1.02 1/1899	T 31/1901	0.19 21/1905	0.70 24/1901	3.00 25/1901	2.51 21/1900	4.30 11/1906	4.30
Newhall CAA Airport Los Angeles	R9	44	34 24 118 33 1206	5.05 17/1914	4.30 24/1913	5.84 9/1912	2.88 17/1903	1.61 4/1915	0.30 7/1907	0.11 16/1914	0.45 18/1909	0.81 24/1904	1.68 26/1901	3.61 10/1902	4.46 31/1909	5.84
Newhall State R.S. Los Angeles		22	34 23 118 32 1243	7.54 22/1943	6.22 22/1944	5.22 2/1938	2.72 4/1929	0.75 25/1931	0.50 5/1934	0.05 10/1936	1.70 30/1931	2.46 25/1939	1.08 18/1934	3.37 13/1946	5.81 15/1938	7.54
Newman Stanislaus		52	37 19 121 02 91	2.00 18/1921	1.63 15/1927	1.53 31/1906	1.48 4/1926	1.06 31/1948	0.36 9/1929	0.18 22/1913	0.43 25/1904	1.43 12/1918	1.69 8/1945	1.86 18/1918	1.88 12/1906	2.00
Nicolaus Sutter		17	38 54 121 35 47	1.56 21/1943	2.04 5/1937	2.18 22/1937	1.43 28/1943	1.29 13/1941	0.39 7/1947	0.06 26/1946	T 19/1945	0.98 26/1939	1.36 31/1944	1.66 15/1934	1.96 11/1937	2.18
Niles* Alameda		12	37 33 122 58 87	2.15 3/1900	2.55 5/1901	1.95 23/1907	2.00 29/1901	1.10 7/1905	0.41 1/1899	T 30/1901	0.48 24/1904	3.10 12/1918	2.18 21/1899	1.60 21/1900	2.76 11/1906	3.10
North Bloomfield* Nevada		39	39 23 120 54 3214	5.15 3/1916	4.46 1/1897	3.79 18/1907	3.79 29/1901	2.72 11/1915	2.00 22/1907	0.52 1/1916	0.52 26/1920	2.20 13/1918	5.50 21/1899	4.57 21/1900	6.00 13/1915	6.00
North Fork R.S. Madera		44	37 14 119 30 2665	4.43 13/1909	5.23 2/1945	5.61 13/1938	3.23 5/1914	2.27 24/1931	1.83 15/1929	0.50 22/1913	1.10 30/1913	2.43 26/1939	2.62 25/1940	5.80 19/1946	6.08 10/1937	6.08
Oakdale Woodward Dam Stanislaus		52	37 51 120 53 215	2.18 18/1921	1.68 4/1928	2.05 19/1918	1.35 4/1942	0.93 21/1921	1.44 1/1899	0.02 22/1913	0.12 26/1930	1.89 13/1918	2.30 31/1927	1.98 10/1902	2.96 12/1906	2.96
Oak Grove* San Diego		11	33 25 116 46 2751	7.80 27/1916	2.80 21/1914	2.07 10/1912	2.33 16/1917	1.00 6/1921	0.24 29/1912	1.50 12/1921	0.77 23/1921	0.95 30/1921	0.63 3/1918	1.35 26/1919	3.10 24/1916	7.80
Oakland Alameda		53	37 47 122 14 440	3.34 3/1916	4.27 12/1904	3.67 22/1899	2.26 1/1927	1.53 3/1899	1.13 15/1929	0.09 9/1919	0.77 28/1916	2.83 23/1904	2.94 21/1899	4.08 17/1942	3.32 27/1931	4.27
Oakland WBAS Alameda	R9	20	37 44 122 12 3	2.43 23/1942	2.41 1/1945	2.76 30/1940	1.71 4/1941	1.45 24/1931	0.81 15/1929	0.04 25/1946	0.34 27/1935	0.40 25/1939	1.55 30/1944	2.56 17/1942	2.51 13/1941	2.76
Oakville 4SW Napa		10	38 24 122 28 1280	6.15 21/1943	4.53 6/1942	2.95 14/1942	3.60 4/1941	1.36 25/1942	0.95 7/1947	0.12 25/1946	0.29 30/1947	0.10 16/1946	2.31 30/1945	3.03 9/1949	3.32 18/1940	6.15
Oakville 1 W Napa	R6	17	38 26 122 25 170	5.19 20/1943	6.59 26/1940	4.04 21/1907	3.84 3/1941	1.02 12/1941	0.68 24/1912	0.15 25/1946	0.14 28/1949	1.37 6/1912	3.52 29/1945	2.19 18/1946	5.75 31/1913	6.59
Occidental Sonoma		10	38 25 122 59 1000	4.68 21/1943	5.65 1/1945	3.05 10/1949	3.96 15/1948	2.03 30/1940	1.31 1/1944	0.27 31/1949	0.21 23/1948	0.35 24/1941	2.34 16/1947	5.35 17/1942	4.55 21/1940	5.65
Oceanside San Diego	R8	19	33 14 117 25 20	3.98 22/1943	2.18 9/1915	1.86 14/1942	0.94 15/1917	0.50 8/1912	0.32 29/1912	0.24 18/1910	0.87 18/1945	0.48 29/1916	1.38 5/1916	1.64 12/1946	3.58 21/1945	3.98
Ojai Ventura		44	34 27 119 15 750	8.15 26/1914	5.70 21/1918	7.90 2/1938	3.30 5/1926	2.00 27/1906	0.48 26/1913	0.24 24/1946	0.60 29/1931	4.10 15/1910	1.95 18/1936	3.85 24/1926	5.15 12/1922	8.15
Opids Camp FC 57B Los Angeles	R9	18	34 15 118 06 4254	22.32 22/1943	14.01 21/1944	14.92 2/1938	11.18 4/1926	1.99 10/1922	1.17 4/1925	0.06 18/1946	1.27 9/1942	6.85 25/1939	5.14 17/1934	7.51 12/1946	9.18 21/1945	22.32
Orange Cove Fresno		18	36 36 119 18 431	2.40 11/1940	2.00 1/1945	1.95 3/1938	1.05 12/1938	0.60 27/1947	0.93 7/1931	0.08 25/1946	0.02 22/1949	0.58 18/1939	1.30 1/1946	1.59 10/1949	1.55 9/1937	2.40
Orick Prairie Creek Park Humboldt		12	41 20 124 02 161	3.17 3/1948	5.12 13/1945	3.34 15/1938	1.60 8/1945	3.18 30/1943	2.20 1/1943	3.10 25/1947	0.95 31/1944	1.21 17/1948	2.60 30/1944	3.79 18/1946	5.56 3/1938	5.56
Orland Glenn		52	39 45 122 12 254	2.38 2/1916	4.28 11/1925	2.75 6/1911	1.90 3/1936	1.50 14/1898	1.08 15/1937	0.61 1/1916	0.22 25/1926	3.05 5/1912	1.94 24/1940	3.13 21/1900	3.10 29/1933	4.28
Orleans Humboldt		46	41 18 123 32 423	3.92 3/1907	4.42 3/1907	3.70 17/1907	3.03 18/1925	2.27 25/1942	1.12 22/1923	1.36 15/1916	1.57 8/1907	1.90 5/1912	2.62 13/1908	4.86 29/1926	3.68 29/1904	4.86
Oroville 1 N Butte		53	39 31 121 33 272	3.95 2/1916	3.35 7/1924	2.39 8/1912	4.40 5/1926	1.82 27/1906	1.18 16/1937	0.30 1/1916	0.15 27/1932	2.14 23/1904	2.86 20/1899	3.62 19/1920	4.44 15/1929	4.44
Oroville R.S. Butte	R10	10	39 31 121 34 265	2.11 31/1945	2.53 2/1944	2.59 29/1940	2.36 27/1943	1.08 30/1940	0.57 4/1948	0.01 30/1949	0.05 28/1949	0.80 15/1946	1.31 30/1944	1.81 28/1945	2.78 22/1942	2.78
Oxnard Ventura		26	34 12 119 51 51	4.53 22/1943	3.05 13/1937	3.30 1/1938	2.28 4/1926	0.75 19/1925	0.62 19/1949	0.11 23/1949	0.43 25/1935	1.67 25/1939	1.46 18/1936	4.30 12/1946	3.59 23/1940	4.53
Ozena Ventura		45	34 41 119 19 3700	2.81 28/1915	7.70 20/1914	6.78 12/1905	1.36 5/1926	1.14 28/1919	0.83 30/1925	0.65 25/1906	1.10 12/1923	2.30 15/1910	1.95 17/1934	2.32 12/1946	4.00 31/1909	7.70
Pacoima Dam Los Angeles		34	34 20 118 24 1500	8.06 22/1943	4.58 20/1944	5.38 2/1938	3.87 5/1926	3.75 22/1921	0.65 5/1934	0.18 1/1935	0.88 18/1945	2.04 25/1939	3.02 17/1934	2.37 24/1926	4.00 15/1938	8.06
Palermo* Butte		18	39 26 121 33 213	2.60 24/1911	3.13 12/1904	2.00 5/1912	2.85 29/1901	2.10 27/1906	1.20 1/1899	0.04 24/1913	0.13 4/1899	2.20 5/1912	2.65 21/1899	1.66 10/1899	2.20 26/1902	2.85
Palmdale Los Angeles		18	34 34 118 07 2654	2.40 23/1943	2.43 22/1944	2.39 3/1938	0.68 5/1941	0.40 25/1931	0.15 28/1937	0.13 20/1946	1.05 10/1942	1.02 25/1939	1.63 18/1939	1.63 13/1946	3.43 11/1943	3.43
Palmdale Airport Los Angeles	R10	10	34 38 118 05 2527	3.09 21/1943	2.45 21/1944	2.04 3/1943	0.52 4/1941	0.11 26/1946	0.16 1/1948	0.14 19/1946	0.77 9/1942	0.37 2/1945	0.64 6/1945	1.63 13/1946	3.35 10/1943	3.35
Palm Springs Riverside		46	33 50 116 30 420	4.57 23/1943	2.30 8/1932	1.90 4/1943	1.97 4/1926	0.55 8/1912	0.37 4/1932	2.80 23/1948	2.03 1/1930	1.80 18/1929	2.75 4/1925	1.62 12/1941	4.02 25/1940	4.57
Palo Alto Santa Clara	R10	28	37 26 122 10 57	2.52 20/1943	2.71 1/1945	1.75 22/1899	1.69 4/1941	0.84 19/1925	0.48 7/1929	0.14 31/1949	0.34 27/1935	0.82 25/1923	1.30 9/1947	1.84 20/1946	1.78 10/1937	2.71
Paloma Monterey		10	36 21 121 30 1850	5.94 21/1943	1.68 9/1941	1.94 28/1941	1.24 1/1941	0.74 30/1948	0.23 3/1945	0.01 30/1949	0.26 18/1945	0.18 17/1940	2.04 30/1945	1.59 19/1946	3.33 23/1940	5.94

MAXIMUM 24 HOUR PRECIPITATION

Table 53 — CALIFORNIA

STATION / County	Years of Record	Lat. Long. / Elev. Ft.	Jan	Feb	Mar	Apr	May	June	July	Aug	Sep	Oct	Nov	Dec	Max. of Record
Palomar Mt. Obser. R10 San Diego	10	33 21 116 51 5598	7.30 22/1943	6.17 5/1948	3.65 3/1943	2.20 4/1941	0.70 10/1947	0.32 1/1948	0.91 21/1946	1.61 7/1947	0.65 24/1943	2.02 17/1948	4.01 11/1944	7.54 21/1945	7.54
Palos Verdes Estates Los Angeles	23	33 48 118 23 300	2.50 23/1943	3.59 6/1937	2.72 2/1938	1.66 8/1935	0.28 18/1949	0.22 31/1946	0.08 7/1936	0.21 26/1935	5.10 25/1939	1.00 17/1934	2.27 12/1946	2.21 22/1945	5.10
Panoche Junction Fresno	12	36 33 120 29 500	0.82 12/1940	0.89 11/1938	1.01 7/1949	0.87 9/1942	0.52 18/1948	0.16 23/1944	T 26/1938	T 27/1949	0.54 25/1939	1.40 11/1948	0.38 30/1941	0.97 24/1942	1.40
Parker Reservoir R9 San Bernardino	16	34 17 114 10 723	1.00 13/1949	1.12 27/1938	1.60 16/1937	0.97 12/1941	0.11 3/1935	0.89 28/1937	0.91 22/1948	1.77 11/1945	1.99 4/1939	0.37 19/1936	0.67 5/1944	1.41 28/1936	1.99
Parkfield Monterey	42	35 54 120 26 1525	2.65 29/1911	2.61 22/1944	3.28 7/1911	1.50 10/1942	1.01 20/1925	0.85 8/1931	0.46 10/1936	0.28 30/1913	1.28 25/1939	1.94 31/1927	2.57 26/1926	3.41 23/1940	3.41
Pasadena Los Angeles	45	34 09 118 08 864	7.08 22/1943	6.25 24/1913	7.70 2/1938	3.81 5/1926	1.64 21/1921	0.65 1/1899	0.45 1/1918	0.51 9/1942	4.90 25/1939	3.26 17/1934	6.00 22/1900	6.17 31/1933	7.70
Paskenta R.S. Tehama	12	39 53 122 33 780	1.71 21/1943	3.02 28/1940	1.93 11/1949	1.95 4/1941	0.75 20/1948	0.65 4/1945	0.04 6/1948	0.13 23/1940	0.31 9/1942	1.15 24/1940	1.44 30/1941	2.20 21/1940	3.02
Pas Robles San Luis Obispo	52	35 37 120 42 740	3.80 17/1916	3.42 11/1938	3.13 M/1904	1.59 8/1935	1.84 25/1931	0.52e 4/1934	0.26 25/1946	0.45 29/1913	2.65 24/1904	1.48 3/1900	2.59 21/1900	3.59 11/1937	3.80
Pas Robles 4 NW R10 San Luis Obispo	10	35 40 120 45 1325	3.92 21/1943	4.01 1/1945	1.98 13/1948	1.92 3/1941	0.56 26/1946	0.02 18/1949	0.17 25/1946	0.12 18/1945	0.00	0.73 29/1945	2.75 19/1946	1.09 26/1949	4.01
Pattiway Kern	34	34 56 119 23 3790	1.59 23/1943	2.05 21/1944	1.74 4/1941	2.07 22/1942	1.37 18/1919	0.97 4/1933	0.10 15/1922	0.51 9/1935	0.75 26/1918	1.15 18/1936	1.80 26/1926	2.17 24/1916	2.17
Petaluma Sonoma	36	38 14 122 38 10	4.00 3/1916	3.82 11/1925	2.69 30/1940	2.45 4/1941	1.70 19/1925	0.86 16/1931	0.12 1/1916	0.17 14/1916	2.00 13/1918	1.38 27/1941	2.80 18/1913	3.20 27/1945	4.00
Piedra Fresno	16	36 48 119 22 510	2.25 11/1940	2.19 1/1945	2.30 3/1938	1.43 10/1948	1.16 27/1946	0.27 23/1944	0.05 27/1938	0.05 20/1939	1.29 26/1939	1.93 1/1946	2.10 20/1946	2.50 10/1937	2.50
Pilot Creek* El Dorado	18	38 54 120 35 4000	9.16 14/1909	5.61 22/1904	4.75 23/1899	4.17 29/1901	3.53 28/1906	2.34 11/1907	0.38 3/1902	0.53 21/1905	3.12 6/1912	4.96 21/1899	6.25 12/1903	6.14 31/1913	9.16
Pine Crest* Santa Barbara	18	34 30 119 42 1000	7.54 26/1914	4.25 7/1909	3.65 16/1906	2.58 30/1901	2.76 5/1900	0.94 1/1899	0.18 14/1905	0.20 21/1906	6.16 24/1904	2.86 26/1901	4.79 10/1902	2.68 4/1915	7.54
Pinnacles San Benito	12	36 29 121 12 1389	2.51 11/1940	2.09 11/1938	3.03 3/1949	1.81 4/1941	0.73 15/1944	0.07 21/1944	0.04 30/1949	T 16/1941	0.48 25/1939	0.90 30/1945	1.40 22/1946	2.04 24/1940	3.03
Placerville El Dorado	53	38 44 120 49 1925	4.45 21/1943	3.73 23/1940	4.28 19/1907	3.90 29/1901	2.85 3/1930	1.50 15/1929	0.15 23/1913	0.24 21/1905	2.40 13/1918	3.34 30/1933	3.85 7/1922	5.28 11/1906	5.28
Placerville SCS 1 R10 El Dorado	13	38 44 120 52 2550	3.85 20/1943	3.10 1/1945	2.96 8/1943	2.06 3/1941	1.37 10/1942	0.53 4/1945	0.00	0.00	0.37 16/1946	2.35 30/1945	3.20 17/1942	2.59 21/1945	3.85
Point Arena R10 Mendocino	11	38 55 123 42 200	4.11 21/1943	4.85 10/1941	3.06 30/1941	2.28 4/1941	1.64 30/1941	0.92 23/1941	0.20 25/1946	0.16 19/1945	1.71 17/1948	2.17 30/1944	2.39 29/1938	6.09 24/1945	6.09
Point Lobos* San Francisco	17	37 47 122 31 250	1.84 3/1900	2.20 23/1901	2.47 22/1899	0.94 24/1899	1.13 7/1905	0.70 13/1907	0.02 11/1914	0.06 14/1900	2.01 23/1904	1.60 23/1897	2.30 18/1913	2.02 10/1906	2.47
Point Loma* San Diego	39	32 43 117 15 302	2.66 27/1914	2.40 7/1937	2.07 1/1941	2.33 5/1926	1.11 1/1930	0.40 6/1934	0.15 17/1912	1.24 8/1909	0.86 25/1939	3.28 4/1925	2.25 12/1941	3.05 24/1940	3.28
Point Piedras Blancas San Luis Obispo	11	35 40 121 17 57	3.00 21/1943	3.09 9/1941	2.55 3/1949	1.73 8/1948	0.88 29/1948	0.05 22/1945	0.06 16/1940	0.07 16/1941	0.12 30/1946	0.67 30/1945	1.40 29/1941	2.83 27/1931	3.09
Point Reyes* R22[b] Marin	37	38 00 123 01 510	2.90 1/1900	2.06 23/1902	1.96 22/1899	1.52 15/1935	1.42 31/1899	1.27 23/1912	0.39 1 /1916	0.91 4/1899	2.08 23/1904	2.53 8/1904	1.98 20/1901	3.95 27/1931	3.95
Point Reyes Station* Marin	12	38 04 122 48 31	2.59 31/1926	4.67 11/1925	2.93 6/1935	4.05 1/1927	2.37 18/1925	1.18 15/1929	0.06 4/1925	0.03 26/1935	0.28 6/1925	1.85 31/1934	3.67 9/1927	3.72 10/1929	4.67
Pomona Los Angeles	33	34 04 117 46 855	8.50 1/1934	5.60 19/1914	4.21 3/1938	3.85 6/1926	1.27 22/1921	1.34 6/1925	0.05 31/1922	0.52 18/1945	2.60 25/1939	3.80 18/1934	5.08 21/1900	3.15 19/1938	8.50
Porterville Tulare	52	36 04 119 00 446	2.68 1/1940	1.70 2/1936	1.68 3/1938	1.79 30/1901	1.80 11/1900	0.64 13/1922	0.30 21/1913	0.15 24/1920	1.25 26/1898	1.40 31/1927	1.73 12/1944	1.43 24/1916	2.68
Portola R9 Pulmas	34	39 48 120 28 4832	3.00 20/1943	2.35 12/1936	2.12 4/1944	1.46 7/1935	1.89 25/1942	0.81 6/1936	1.65 25/1944	0.31 13/1947	1.02 25/1923	1.68 29/1945	2.58 9/1944	2.60 10/1937	3.00
Potter Valley Power Hou. Mendocino	12	39 22 123 09 1014	4.36 21/1943	3.06 27/1940	3.45 23/1938	2.73 4/1941	1.51 25/1942	0.80 24/1941	0.10 21/1949	0.02 22/1948	1.15 18/1948	1.63 29/1945	2.75 16/1937	5.22 10/1937	5.22
Poway* San Diego	13	32 58 117 02 460	3.42 21/1909	1.98 25/1909	1.66 11/1906	1.18 16/1903	1.03 4/1900	0.48 1/1899	0.75 25/1902	0.47 9/1908	0.36 15/1906	1.27 14/1897	1.88 10/1902	1.82 10/1898	4.00
Priest Valley Monterey	45	36 12 120 42 2248	4.00 18/1914	3.42 2/1945	2.33 7/1911	2.10 8/1935	1.87 25/1926	0.64 7/1931	0.10 9/1936	1.35 29/1913	2.04 23/1904	1.45 10/1916	2.55 20/1946	3.47 31/1909	4.00
Quincy R.S. Plumas	53	39 56 120 57 3409	4.70 3/1916	5.32 24/1904	6.50 18/1907	3.20 29/1901	1.87 11/1915	1.75 11/1907	1.08 14/1923	0.70 30/1923	2.15 12/1918	4.33 21/1899	3.80 18/1946	3.25 11/1937	6.50
Radium Hot Springs Los Angeles	21	34 36 118 34 2075	7.54 22/1943	5.07 22/1944	8.30 2/1938	2.27 8/1935	1.40 3/1930	1.21 4/1934	0.40 20/1946	1.40 30/1931	1.55 25/1939	1.47 18/1934	2.90 20/1946	4.46 11/1937	8.30
Ramona R9 San Diego	14	33 02 116 52 1450	2.50 21/1943	2.00 5/1931	1.45 3/1943	1.47 26/1931	1.15 1/1930	0.60 2/1948	0.09 21/1948	1.34 18/1945	0.74 17/1929	1.95 10/1932	2.40 12/1941	3.33 22/1945	3.33
Randsburg Kern	12	35 22 117 39 3530	2.95 22/1943	2.62 22/1944	2.40 2/1938	0.50 24/1938	0.21 14/1939	0.05 19/1938	0.40 26/1938	1.34 5/1945	1.80 25/1939	0.58 9/1943	1.31 13/1946	2.10 11/1943	2.95
Raywood Flats San Bernardino	31	34 03 116 50 7200	11.50 23/1943	8.08 12/1926	13.50 2/1938	7.50 5/1926	1.99 3/1930	1.10 5/1934	1.52 28/1939	2.80 19/1945	6.25 26/1939	5.00 18/1934	3.30 18/1940	10.00 18/1921	13.50
Red Bluff R[8] Tehama	73	40 09 122 15 341	5.11 16/1878	4.03 10/1925	2.89 5/1911	2.03 20/1880	1.67 9/1890	1.39 30/1916	0.36 1/1916	0.54 29/1896	6.12 13/1918	2.68 3/1922	4.75 8/1885	5.04 19/1880	6.12
Redding R16 Shasta	35	40 35 122 24 569	4.97 20/1943	4.59 26/1940	4.28 22/1938	2.74 27/1904	2.75 21/1939	3.52 4/1947	1.63 1/1916	0.80 22/1948	3.26 23/1904	5.20 2/1918	3.37 15/1930	5.63 9/1937	5.63
Redlands R8 San Bernardino	52	40 35 122 24 1352	3.44 17/1916	2.93 16/1927	3.08 3/1938	1.98 6/1926	1.62 8/1912	0.55 1/1948	0.57 27/1917	0.96 25/1935	1.55 24/1939	2.78 30/1936	1.55 13/1946	2.49 20/1921	3.44
Redwood City San Mateo	19	37 29 122 24 31	3.63 21/1943	2.52 1/1945	3.28 30/1940	2.22 4/1941	0.91 21/1939	0.44 16/1931	0.20 25/1946	0.31 26/1935	0.41 13/1939	1.46 31/1944	3.16 19/1948	2.83 27/1931	3.63

MAXIMUM 24 HOUR PRECIPITATION

Table 53

CALIFORNIA

STATION County	Years of Record	Lat. Long. Elev. Ft.	Jan	Feb	Mar	Apr	May	June	July	Aug	Sep	Oct	Nov	Dec	Max. of Record
Redwood Valley R10 Mendocino	12	39 16 123 12 705	3.06 22/1943	3.17 27/1940	2.93 22/1948	1.91 3/1941	1.91 3/1940	0.77 16/1947	0.30 25/1946	0.00	0.70 17/1948	2.31 29/1945	2.38 18/1946	3.10 22/1942	3.17
Reedley* Fresno	23	36 34 119 28 247	2.14 1/1922	1.75 10/1920	1.95 8/1911	1.02 5/1911	1.75 11/1900	0.24 13/1922	0.28 21/1913	0.20 27/1916	2.50 24/1904	3.00 5/1904	1.30 26/1909	2.25 31/1909	3.00
Represa Sacramento	52	38 41 121 10 305	3.40 3/1900	3.64 1/1897	2.47 22/1937	2.90 29/1901	1.83 29/1945	1.78 16/1929	0.03 17/1912	0.18 19/1897	1.04 22/1904	3.13 21/1899	2.50 6/1922	3.67 10/1906	3.67
Rio Vista Solano	30	38 09 121 41 22	1.54 2/1940	2.70 12/1904	1.90 10/1904	2.30 8/1935	1.21 15/1898	0.76 3/1936	0.16 31/1949	0.20 23/1904	1.16 23/1904	2.55 21/1899	1.77 20/1900	2.65 27/1931	2.70
Riverside Fire Station Riverside	52	33 57 117 24 820	2.59 23/1943	3.22 7/1937	4.42 4/1938	3.06 5/1926	1.39 1/1930	0.24 1/1899	0.10 27/1917	2.01 25/1935	1.71 30/1921	2.27 31/1927	1.31 27/1926	3.28 11/1943	4.42
Rocklin Placer	50	38 48 121 15 239	2.50 14/1911	2.86 5/1937	4.08 30/1903	3.55 8/1935	1.50 28/1906	1.45 16/1931	0.02 23/1913	0.25 25/1930	2.15 13/1918	1.63 30/1944	1.83 9/1922	2.57 11/1937	4.08
Rohnerville* Humboldt	18	40 33 124 08 75	3.23 21/1905	3.48 1/1915	2.57 2/1919	2.61 19/1904	0.95 1/1912	0.95 6/1914	0.55 16/1916	0.20 15/1918	1.15 5/1912	1.82 14/1908	3.18 20/1909	3.44 29/1904	3.48
Running Springs R10 San Bernardino	10	34 12 117 05 6000	8.48 22/1943	6.18 21/1944	4.11 30/1946	3.58 4/1948	1.07 18/1949	0.42 1/1948	0.88 19/1946	1.32 18/1945	0.92 30/1946	3.36 25/1940	6.60 11/1944	7.99 21/1945	8.48
Ruth* Trinity	26	40 22 123 20 2925	4.25 21/1914	5.67 1/1915	4.10 26/1928	3.01 7/1935	2.02 1/1933	1.36 30/1916	2.12 18/1938	0.50 19/1924	1.71 23/1934	2.93 22/1931	3.60 13/1920	6.40 31/1913	6.40
Sacramento WBAS R8 Sacramento	12	38 21 121 30 17	2.96 21/1943	2.06 1/1945	1.19 10/1942	1.19 27/1943	0.35 10/1942	0.21 6/1947	0.00	0.00	0.02 8/1942	0.65 26/1941	1.20 19/1946	1.41 21/1945	2.96
Sacramento WB City R48 Sacramento	72	38 25 121 30 25	3.52 21/1943	3.30 26/1940	2.94 8/1884	7.24 20/1880	1.94 5/1889	0.82 11/1884	0.07 1/1916	0.20 30/1896	3.14 11/1918	2.08 20/1899	4.29 17/1885	3.00 26/1931	7.24
Saint Helena Napa	42	38 30 122 27 255	5.28 3/1916	5.23 4/1937	3.90 7/1911	3.52 1/1927	1.42 12/1925	1.10 15/1929	0.16 24/1937	0.52 14/1916	2.48 12/1918	2.03 30/1944	3.21 9/1927	7.00 30/1913	7.00
Saint Helena 4 W R10 Napa	10	38 30 122 32 1800	4.28 20/1943	5.90 26/1940	3.35 23/1948	2.97 3/1941	1.43 12/1945	1.24 7/1947	0.23 25/1946	0.08 27/1949	0.30 15/1946	2.51 29/1945	3.73 16/1942	3.14 25/1940	5.90
Saint John Glenn	17	39 42 122 00 134	1.88 14/1941	2.23 6/1942	2.35 31/1936	1.49 28/1943	0.84 12/1942	1.11 7/1936	0.06 25/1946	0.20 29/1947	0.92 26/1939	2.25 2/1937	1.55 17/1937	2.69 11/1937	2.69
Salinas Monterey	53	36 40 121 37 74	2.00 25/1925	2.03 6/1937	1.92 7/1911	1.17 5/1942	1.69 24/1931	0.58 5/1934	0.22 9/1936	0.88 26/1935	3.12 12/1918	1.16 31/1944	2.66 21/1900	2.93 24/1921	3.12
Salton* Riverside	10	33 27 115 53 -263	1.80 9/1905	1.20 9/1901	2.00 13/1905	1.33 16/1903	0.00	T 22/1898	1.00 30/1904	2.00 6/1904	0.15 26/1903	0.20 8/1900	0.25 22/1906	1.00 30/1906	2.00
San Andreas Calaveras	16	38 11 120 41 966	2.31 26/1942	2.73 22/1936	2.45 31/1940	2.03 4/1941	0.98 1/1942	0.97 7/1936	0.21 27/1938	0.06 28/1949	0.91 26/1939	1.15 30/1945	3.05 20/1946	2.54 11/1937	3.05
San Antonio Canyon Mouth Los Angeles	31	34 10 117 40 2425	5.04 1/1934	3.97 9/1922	5.35 14/1921	4.68 6/1926	2.22 21/1921	0.82 4/1925	0.19 18/1946	0.40 18/1945	6.02 25/1939	4.12 18/1934	4.91 12/1946	7.04 22/1945	7.04
San Benito R10 San Benito	10	36 31 121 05 1360	2.16 20/1943	2.23 1/1945	2.12 2/1949	1.70 4/1941	0.42 25/1946	0.22 15/1944	0.10 30/1949	0.13 18/1945	0.05 30/1946	0.66 29/1945	1.58 19/1946	2.31 21/1945	2.31
San Bernardino Fire Sta. San Bernardino	53	34 07 117 18 1094	5.29 17/1916	3.78 6/1937	4.46 2/1938	3.85 5/1926	1.24 25/1931	1.02 15/1918	0.42 22/1938	1.21 30/1909	1.72 25/1939	1.68 18/1934	2.12 10/1949	3.31 31/1933	5.29
San Clemente Dam San Benito	20	36 26 121 42 600	4.40 22/1943	2.47 6/1937	2.60 2/1938	1.56 30/1941	0.71 25/1931	0.25 5/1934	0.13 26/1941	0.33 13/1931	3.28 25/1939	1.60 9/1932	2.38 16/1934	1.78 31/1933	4.40
Sandberg Patrol Station Los Angeles	22	34 45 118 43 4025	2.43 5/1935	4.49 3/1931	3.92 4/1941	2.03 4/1929	1.46 24/1931	0.28 5/1934	0.34 27/1931	0.99 29/1931	2.11 25/1939	1.24 25/1940	3.18 13/1946	5.22 31/1933	5.22
Sandberg WB R10 Los Angeles	18	34 45 118 44 4517	4.09 19/1933	3.18 20/1944	2.97 2/1938	1.11 30/1941	0.61 17/1949	0.21 5/1934	0.17 19/1946	0.63 18/1945	1.26 25/1939	1.86 18/1936	2.41 13/1946	3.17 10/1943	4.09
San Diego R60 San Diego	78	32 44 117 10 19	2.65 22/1943	2.90 5/1937	2.40 24/1906	3.23 5/1926	1.45 14/1884	0.38 5/1934	0.83 24/1902	1.80 17/1873	1.50 30/1931	3.24 4/1925	2.75 9/1879	3.62 23/1940	3.62
San Dimas Fire Warden Los Angeles	22	34 06 117 48 960	6.74 1/1934	3.80 6/1937	6.20 2/1938	2.34 26/1931	0.93 4/1930	0.97 5/1934	0.06 1/1935	0.52 18/1945	2.83 25/1939	2.66 18/1934	2.00 13/1946	5.32 31/1933	6.74
San Dimas Tanbark Flat Los Angeles R4	19	34 12 117 46 2750	12.06 22/1943	4.42 21/1944	4.25 31/1943	2.02 26/1940	0.55 18/1949	0.61 1/1948	0.02 19/1948	0.60 9/1942	3.48 25/1939	1.84 25/1940	4.26 19/1946	6.17 21/1945	12.06
San Felipe Bell Sta. R6 Santa Clara	10	37 02 121 19 425	2.06 21/1943	3.06 1/1945	1.44 3/1947	1.32 5/1940	0.46 25/1942	0.16 23/1944	0.07 25/1946	0.06 18/1945	0.13 16/1946	0.98 31/1944	4.54 19/1946	1.67 22/1940	4.54
San Fernando Los Angeles	40	34 06 118 28 950	7.55 1/1934	4.45 20/1944	3.03 3/1938	2.92 5/1926	2.51 21/1921	0.68 1/1899	0.59 30/1918	0.51 9/1942	2.29 25/1939	1.59 28/1942	3.42 M/1902	4.31 15/1938	7.55
San FranciscoWBAS R6 San Mateo	21	37 37 122 23 1	1.92 16/1930	2.31 1/1945	2.11 30/1940	1.92 4/1941	0.49 7/1933	0.49 5/1934	0.15 25/1946	0.21 27/1935	0.78 13/1939	1.37 29/1945	1.46 18/1946	2.37 27/1931	2.37
San Francisco WB City San Francisco R61	79	37 47 122 25 52	4.67 29/1881	3.60 4/1887	3.65 29/1940	2.43 23/1896	1.42 27/1906	1.23 11/1884	0.23 16/1886	0.25 26/1935	3.58 23/1904	2.03 17/1889	3.98 23/1874	3.44 20/1924	4.67
Sanger* Fresno	17	36 42 119 33 371	2.16 13/1909	1.56 8/1915	1.78 25/1906	1.01 14/1913	1.55 11/1900	0.60 1/1899	0.42 21/1913	0.02 27/1913	1.44 26/1898	1.21 22/1899	3.04 17/1900	1.26 11/1906	3.04
San Gabriel Dam FC 425B Los Angeles R9	12	34 12 117 52 1481	15.65 22/1943	6.93 21/1944	5.28 3/1941	1.84 28/1948	0.41 17/1949	0.28 1/1948	0.02 19/1946	0.60 9/1942	3.09 25/1939	1.73 11/1942	5.25 11/1944	8.45 21/1945	15.65
San Jacinto Riverside	52	33 47 116 58 1561	2.76 17/1916	3.35 16/1927	2.15 2/1938	2.45 5/1926	1.45 5/1900	0.69 3/1932	0.92 27/1917	1.55 17/1945	2.90 19/1939	2.90 14/1897	2.38 12/1944	3.10 20/1921	3.35
San Jacinto R.S. R10 Riverside	11	33 47 116 58 1560	3.68 22/1943	1.37 5/1948	1.77 3/1943	1.84 28/1948	0.53 10/1947	0.50 1/1948	0.45 17/1941	1.36 18/1945	0.71 2/1945	0.88 17/1948	2.19 11/1944	3.09 21/1945	3.68
San Joaquin Exp. Range Madera R10	15	37 05 119 44 1470	2.46 20/1943	2.54 11/1941	1.62 3/1949	1.62 4/1941	0.70 30/1948	0.06 3/1945	0.00	0.01 19/1945	0.96 30/1946	1.25 24/1940	2.08 19/1946	1.93 21/1940	2.54
San Jose R4 Santa Clara	53	37 24 121 54 95	4.56 13/1911	2.58 23/1917	2.79 21/1937	1.34 4/1941	1.53 3/1915	0.88 8/1929	0.08 22/1913	0.54 26/1935	4.47 11/1918	1.54 30/1944	1.73 18/1913	2.73 3/1915	4.56
San Leandro* Alameda	13	37 43 122 10 48	4.70 13/1911	3.53 12/1904	2.30 15/1899	1.83 29/1901	1.12 31/1899	0.38 15/1906	0.07 15/1904	0.12 23/1904	1.67 23/1904	2.44 21/1899	1.72 20/1903	1.56 15/1909	4.70
San Luis Obispo Polytechnic San Luis Obispo	53	35 18 120 40 300	4.99 25/1909	4.56 13/1937	5.98 7/1911	2.92 8/1935	2.35 25/1931	1.70 5/1933	0.09 10/1936	0.85 28/1913	1.66 29/1916	1.63 25/1907	4.48 23/1926	4.61 23/1916	5.98

MAXIMUM 24 HOUR PRECIPITATION

Table 53

CALIFORNIA

STATION County	Years of Record	Lat. Long. Elev. Ft.	Jan	Feb	Mar	Apr	May	June	July	Aug	Sep	Oct	Nov	Dec	Max. of Record
San Mateo San Mateo	33	37 55 122 31 30	3.78 14/1911	2.03 1/1945	2.92 30/1940	1.45 28/1901	1.00 2/1905	0.76 23/1912	0.24 25/1946	0.25 26/1935	1.73 24/1904	2.00 21/1899	2.21 21/1900	2.30 5 /1905	3.78
San Miguel* San Luis Obispo	18	35 45 120 42 616	5.32 18/1914	2.89 5/1901	2.00 25/1909	1.21 9/1912	2.30 7/1912	0.17 1/1899	0.23 24/1913	0.37 28/1913	1.95 24/1904	1.05 13/1899	1.56 17/1900	2.40 17/1914	5.32
San Miguel Island* Santa Barbara	25	34 03 120 22 500	3.50 27/1916	2.74 20/1918	3.36 1/1911	1.41 6/1911	1.25 25/1906	0.40 19/1898	0.14 10/1910	0.75 22/1904	2.28 26/1898	2.30 26/1901	0.80 6/1905	3.13 23/1940	3.50
San Nicolas R8 Ventura	15	33 14 119 28 503	2.72 21/1943	1.94 3/1940	2.72 2/1938	0.96 26/1944	0.15 19/1949	0.09 23/1946	T 3/1945	1.09 9/1936	1.50 24/1939	0.81 28/1942	0.72 11/1944	2.27 15/1940	2.72
San Pedro Los Angeles	37	33 43 118 17 10	2.09 23/1940	3.50 6/1937	2.72 14/1921	1.75 6/1926	0.95 21/1921	0.57 4/1933	0.01 26/1941	0.30 14/1933	0.51 25/1939	2.60 31/1927	1.21 19/1934	2.35 22/1945	3.50
Santa Ana Orange	38	33 46 117 51 133	3.41 1/1934	4.69 16/1927	2.89 13/1941	3.52 6/1926	1.17 22/1921	0.47 4/1925	0.22 18/1945	0.23 24/1933	2.81 25/1939	2.50 18/1934	2.90 1/1927	3.72 22/1945	4.69
Santa Ana 3 R10 San Bernardino	10	34 06 117 06 1980	3.86 22/1943	2.55 21/1944	2.39 4/1943	1.82 27/1944	0.76 14/1949	0.43 6/1941	0.61 18/1946	2.29 7/1947	0.15 24/1943	2.32 25/1940	1.31 9/1949	2.72 21/1945	3.86
Santa Ana Power House 1 San Bernardino	46	34 08 117 04 2765	9.00 17/1916	4.37 6/1937	3.55 16/1906	3.82 5/1926	2.81 2/1905	0.98 5/1934	0.60 17/1938	1.26 29/1931	3.71 25/1939	2.84 18/1934	2.22 27/1905	3.75 20/1921	9.00
Santa Anita Fern Lodge Los Angeles	11	34 12 118 01 2035	14.84 22/1943	6.00 22/1944	7.27 4/1943	2.47 30/1941	0.81 19/1949	0.27 2/1948	0.20 19/1946	0.78 10/1942	6.50 25/1939	1.93 1/1946	4.00 20/1946	4.90 22/1945	14.84
Santa Barbara R10 Santa Barbara	53	34 25 119 43 120	7.26 21/1943	4.25 18/1914	3.59 2/1938	3.14 4/1926	1.66 18/1949	0.99 5/1934	0.25 1/1918	0.70 8/1936	4.50 25/1904	2.45 24/1907	3.90 10/1902	4.01 13/1922	7.26
Santa Clara Santa Clara	53	37 21 121 56 88	3.56 14/1911	2.19 24/1917	2.72 31/1937	1.43 4/1941	1.15 4/1915	0.38 1/1899	0.10 25/1913	0.42 23/1904	4.37 12/1918	1.36 31/1944	1.60 10/1902	2.46 11/1906	4.37
Santa Cruz Santa Cruz	53	36 58 122 01 20	4.26 25/1940	5.01 1/1945	4.16 30/1940	3.75 4/1923	1.90 12/1925	0.98 5/1934	0.53 9/1936	0.69 26/1935	3.20 12/1918	3.15 20/1899	5.06 17/1942	4.56 23/1942	5.06
Santa Margarita* San Luis Obispo	19	35 23 120 36 996	8.45 6/1901	5.30 6/1909	4.20 8/1911	3.00 30/1901	4.13 M/1906	1.00 26/1913	0.06 20/1906	0.75 28/1913	2.95 23/1904	2.10 27/1901	5.40 21/1900	7.70 8/1909	8.45
Santa Margarita 2 SW R10 San Luis Obispo	10	35 22 120 38 1250	5.27 21/1943	4.46 8/1941	4.30 9/1943	2.42 4/1941	0.91 30/1948	0.23 8/1947	0.51 25/1946	0.09 8/1947	0.24 18/1947	1.29 30/1945	4.78 20/1946	3.43 23/1940	5.27
Santa Maria Santa Barbara	47	34 57 120 28 217	3.10 6/1901	3.55 10/1938	2.42 29/1946	1.80 6/1923	1.15 27/1906	1.73 4/1933	0.05 26/1941	0.85 22/1904	1.30 23/1904	2.80 22/1907	1.70 21/1900	2.84 27/1941	3.55
Santa Maria WB R10 Santa Barbara	10	34 56 120 25 231	2.55 21/1943	2.07 1/1945	2.52 29/1946	1.32 26/1944	0.69 29/1948	0.11 8/1947	T 22/1948	0.11 17/1945	0.03 21/1947	0.55 17/1943	1.30 19/1946	3.17 27/1949	3.17
Santa Monica* Los Angeles	19	34 01 118 30 110	4.95 26/1914	4.85 21/1918	2.78 5/1907	2.20 16/1903	2.06 20/1921	0.63 27/1913	0.06 16/1914	0.40 17/1909	0.50 27/1919	2.43 26/1901	2.34 22/1900	1.98 7/1918	4.95
Santa Rosa Sonoma	52	38 27 122 43 167	3.58 31/1926	4.20 4/1937	3.04 30/1940	3.06 4/1926	1.90 19/1925	1.36 15/1929	0.58 1/1916	0.22 28/1923	2.90 23/1904	2.05 30/1944	3.80 20/1903	4.00 31/1913	4.20
Sausalito* Marin	11	37 51 122 29 5	4.83 27/1903	3.14 12/1904	2.30 M/1905	1.20 26/1904	0.53 26/1912	0.52 24/1912	0.10 24/1913	0.00	2.19 23/1904	0.70 3/1909	3.25 9/1902	1.75 31/1913	4.83
Scotia Humboldt	24	40 29 124 06 163	3.54 19/1941	3.65 4/1926	2.80 27/1933	2.09 4/1941	1.46 24/1942	1.02 8/1936	0.19 25/1946	0.18 1/1949	0.68 27/1938	3.34 31/1934	5.36 30/1926	5.95 10/1939	5.95
Scott Bar* Siskiyou	16	41 45 122 59 1800	2.20 2/1936	4.22 20/1927	1.62 25/1928	1.49 7/1935	1.30 3/1932	1.22 16/1931	0.72 10/1926	0.87 28/1935	1.05 24/1923	2.30 22/1931	3.20 30/1926	2.00 14/1933	4.22
Selma* Fresno	18	36 34 119 37 311	1.20 13/1909	1.65 8/1915	1.25 8/1911	0.96 13/1913	1.25 28/1906	0.15 19/1914	0.19 21/1913	0.00	1.47 15/1910	1.35 M/1899	1.51 26/1909	2.13 4/1915	2.13
Seriterre Butte	30	39 25 121 28 629	2.43 30/1943	3.09 13/1937	3.22 10/1943	3.48 5/1926	4.11 29/1932	1.41 16/1931	0.13 26/1946	0.23 11/1925	1.25 27/1938	2.42 10/1926	2.85 18/1920	4.45 10/1937	4.45
Seven Oaks San Bernardino	40	34 10 116 55 5000	7.31 23/1943	9.76 16/1927	8.47 2/1938	4.45 5/1926	1.52 4/1930	1.63 3/1932	3.90 19/1946	3.80 7/1938	3.01 25/1939	2.91 18/1934	3.41 13/1944	6.35 20/1921	9.76
Shasta* Shasta	16	40 36 122 09 1049	5.04 25/1903	6.58 15/1904	4.73 11/1906	2.44 19/1904	2.68 7/1905	1.80 7/1905	0.04 10/1908	0.21 24/1900	4.03 23/1904	2.52 3/1900	6.46 20/1903	3.61 31/1907	6.58
Shields Ranch* Mono	37	38 22 119 29 5300	2.95 1/1934	2.00 1/1945	1.50 3/1938	1.35 13/1939	2.80 20/1923	1.56 18/1934	2.02 16/1911	2.05 12/1933	0.80 26/1939	1.95 20/1941	1.83 24/1926	2.55 3/1941	2.95
Shingle Ranch El Dorado	16	38 40 120 54 1425	3.80 13/1909	3.18 1/1945	3.55 19/1907	1.40 3/1948	2.05 28/1906	1.25 1/1899	T 31/1949	0.15 3/1899	0.72 16/1946	2.30 21/1899	3.15 20/1946	4.10 11/1906	4.10
Sierra Madre Hensley Los Angeles	53	34 10 118 04 1220	6.81 1/1934	7.01 19/1914	7.89 2/1938	4.53 6/1926	3.11 21/1921	1.22 1/1899	0.57 1/1935	0.45 18/1945	4.79 23/1939	3.28 26/1901	7.84 21/1900	6.40 31/1933	7.89
Sierraville R9 Sierra	52	39 35 120 22 4975	5.00 21/1943	4.00 27/1940	3.12 25/1928	2.28 1/1927	1.78 25/1942	1.41 22/1945	1.75 22/1913	1.10 24/1913	1.53 13/1918	3.42 29/1945	3.26 9/1944	5.50 30/1913	5.50
Silver Lake Arpt. R10 San Bernardino	10	35 20 116 05 910	0.48 10/1941	0.41 15/1944	0.82 14/1941	0.96 1/1940	0.11 16/1949	T 4/1949	0.50 9/1945	1.37 18/1945	0.73 30/1946	0.47 5/1945	0.97 5/1944	1.14 4/1947	1.37
Sisquoc Ranch* Santa Barbara	11	34 52 120 18 600	4.10 26/1909	3.10 7/1909	2.78 7/1911	0.90 26/1904	1.05 7/1905	0.41 7/1914	0.00	1.30 22/1904	1.82 24/1904	2.45 22/1907	1.02 9/1909	2.84 9/1905	4.10
Skaggs Spgs. Los Lomas Sonoma	10	38 41 123 07 1850	4.06 21/1943	3.76 6/1942	3.73 10/1949	3.17 4/1941	1.98 24/1942	1.19 1/1943	0.15 26/1946	0.24 1/1949	0.44 2/1941	5.32 30/1945	4.57 17/1942	4.44 4/1945	5.32
Sleepy Hollow Colbys Los Angeles Ranch	19	34 18 118 07 3500	20.21 22/1943	5.52 20/1941	10.95 2/1938	3.54 8/1935	1.10 13/1939	0.78 3/1932	0.16 19/1946	1.76 10/1942	5.17 25/1939	4.20 17/1934	3.11 10/1949	6.06 22/1945	20.21
Soda Springs R9 Nevada	52	39 19 120 23 6752	6.00 20/1943	7.81 1/1945	7.16 25/1928	3.04 25/1928	1.80 9/1922	3.02 7/1936	1.00 25/1913	1.46 16/1925	2.36 14/1918	5.70 21/1899	7.81 23/1946	5.90 23/1916	7.81
Soledad* Monterey	18	36 26 121 20 188	1.58 26/1909	1.10 9/1915	1.45 13/1905	1.50 8/1912	0.72 27/1913	0.10 25/1913	T 21/1900	0.23 28/1913	1.07 24/1904	0.60 26/1907	2.05 21/1900	2.00 3/1915	2.05
Sonora Tuolumne	45	37 59 120 23 1825	4.10 13/1909	4.00 29/1902	4.04 24/1906	2.35 19/1904	1.76 28/1906	1.40 16/1929	0.19 26/1946	0.15 27/1915	1.00 21/1923	2.47 30/1945	4.90 30/1919	5.42 11/1906	5.42
SE Farallon H San Francisco	19	37 42 123 00 27	1.54 20/1943	2.38 2/1908	2.09 10/1904	1.30 9/1942	0.79 27/1913	1.78 23/1912	0.19 31/1949	0.07 28/1949	0.46 25/1909	2.30 28/1941	1.90 19/1903	1.83 26/1945	2.38
South Lake* Inyo	22	37 10 118 34 9620	2.30 19/1933	3.52 2/1945	2.21 4/1938	1.94 3/1927	2.58 15/1928	2.00 20/1938	1.00 27/1933	1.14 5/1939	1.20 16/1927	2.00 6/1945	1.73 24/1926	2.70 16/1937	3.52

MAXIMUM 24 HOUR PRECIPITATION

Table 53

CALIFORNIA

STATION County	Years of Record	Lat. Long. Elev. Ft.	Jan	Feb	Mar	Apr	May	June	July	Aug	Sep	Oct	Nov	Dec	Max. of Record
Spreckels Hwy. Bridge Monterey	42	36 38 121 40 47	1.85 18/1921	1.46 5/1916	2.01 7/1911	1.38 5/1941	1.71 25/1931	0.59 8/1929	0.23 9/1936	0.46 27/1935	3.20 13/1918	1.16 31/1927	1.70 20/1946	2.67 24/1921	3.20
Springville R.S. R10 Tulare	10	36 08 118 48 1050	2.14 21/1943	2.84 1/1945	2.68 10/1943	1.46 9/1948	1.26 3/1943	0.43 3/1945	0.00	0.04 16/1941	0.05 21/1945	0.93 1/1946	2.16 11/1944	1.69 23/1942	2.84
Springville Dam Tulare	38	36 13 118 39 4200	9.05 17/1916	6.76 6/1937	6.21 9/1943	3.75 9/1948	2.50 16/1915	2.47 16/1929	0.38 10/1936	1.33 30/1913	2.60 20/1939	2.60 31/1927	5.16 9/1924	8.08 10/1937	9.05
Squirrel Inn 2 San Bernardino	40	34 15 117 14 5750	16.81 17/1916	7.48 2/1945	10.97 2/1938	9.05 5/1926	4.05 21/1921	3.10 3/1925	5.01 18/1922	1.20 18/1945	8.00 25/1939	5.85 18/1934	6.30 18/1934	8.55 20/1921	16.81
Stanwood* Butte	17	39 42 121 23 2140	6.70 18/1906	4.60 1/1915	5.70 17/1907	3.52 5/1911	3.70 25/1906	1.75 3/1906	0.80 1/1916	0.06 21/1905	2.80 23/1904	2.60 11/1904	5.72 M/1903	8.22 31/1913	8.22
Stayton Mine R10 San Benito	10	36 55 121 14 3020	4.50 10/1940	2.93 1/1945	2.04 8/1943	1.50 4/1941	0.98 25/1942	0.40 3/1945	0.05 25/1946	0.22 18/1945	0.10 17/1940	1.38 16/1947	3.80 19/1946	1.98 26/1940	4.50
Steele Swamp Modoc	26	41 52 120 57 4552	0.86 13/1928	1.26 13/1945	0.86 2/1947	0.98 7/1935	1.57 6/1927	1.23 25/1945	0.98 6/1923	0.80 17/1941	0.94 30/1930	2.06 30/1933	1.37 10/1927	1.65 10/1937	2.06
Stirling City R.S. Butte	24	39 54 121 32 3518	8.50 16/1906	8.92 2/1915	7.90 18/1907	4.00 11/1917	4.50 11/1915	1.74 6/1914	1.25 1/1916	0.20 27/1913	4.20 6/1912	4.40 31/1944	6.00 5/1912	10.10 31/1913	10.10
Stockton R10 San Joaquin	24	37 57 121 18 15	2.04 20/1943	2.44 1/1945	1.87 22/1937	1.45 9/1926	1.07 5/1931	0.47 16/1929	0.04 13/1932	0.11 26/1930	0.37 25/1939	1.59 7/1945	1.70 17/1942	1.76 10/1937	2.44
Stockton Fire Station 4 San Joaquin	52	37 58 121 19 15	1.96 14/1908	1.75 3/1944	1.78 21/1937	1.63 29/1901	1.17 7/1905	0.52 15/1929	0.14 23/1913	0.14 25/1930	0.91 23/1904	1.52 21/1899	2.26 9/1924	2.65 11/1906	2.65
Stonyford R.S. Colusa	19	39 22 122 32 1200	2.30 21/1943	2.97 28/1940	1.84 10/1949	1.79 2/1944	0.99 24/1931	0.98 15/1937	0.16 26/1946	0.23 20/1945	1.00 10/1942	1.39 27/1941	1.89 20/1937	2.82 23/1942	2.97
Stony Gorge Res. R10 Glenn	23	39 35 122 32 800	2.12 20/1943	2.45 4/1937	2.10 12/1937	2.20 26/1944	1.15 24/1931	0.95 16/1937	0.09 26/1946	0.02 17/1941	0.44 8/1942	2.16 29/1945	1.55 22/1946	2.14 21/1940	2.45
Suisun* Solano	22	38 14 122 02 20	3.14 22/1914	3.57 27/1940	2.67 23/1899	1.54 4/1941	1.94 13/1941	0.61 22/1918	T 2/1938	0.20 4/1899	1.86 24/1904	1.40 23/1897	1.84 10/1902	3.25 31/1913	3.57
Summerdale* Mariposa	15	37 29 119 39 5270	7.46 6/1901	5.88 1/1897	6.08 12/1906	3.65 29/1901	2.58 26/1906	1.79 1/1899	0.15 19/1910	0.40 23/1904	4.18 24/1904	5.14 3/1900	6.53 3/1900	7.52 31/1909	7.52
Sunnyvale* Santa Clara	17	37 22 122 02 97	1.75 23/1942	1.68 27/1940	2.53 21/1937	1.67 4/1941	1.10 29/1936	0.26 7/1927	0.01 8/1936	0.32 26/1935	0.25 13/1936	0.60 30/1936	1.41 24/1926	2.07 18/1940	2.53
Susanville R10 Lassen	42	40 25 120 40 4271	5.04 31/1897	2.30 24/1904	3.65 18/1907	1.04 2/1928	1.08 26/1947	1.40 22/1913	0.57 26/1938	1.23 17/1901	1.37 28/1918	1.87 20/1899	1.90 23/1897	3.65 10/1937	5.04
Table Mountain Los Angeles	25	34 22 117 41 7500	1.75 20/1949	3.86 16/1927	4.59 2/1938	3.00 5/1926	0.54 13/1939	0.73 3/1932	2.49 22/1937	3.02 10/1942	2.70 25/1939	2.55 18/1934	2.05 10/1949	3.76 22/1945	4.59
Tahoe Placer	40	39 10 120 10 6230	3.63 21/1943	3.66 5/1937	3.50 25/1928	1.98 5/1926	1.35 1/1912	1.46 7/1936	0.80 3/1912	0.79 11/1925	1.65 6/1912	3.15 30/1933	3.55 9/1944	4.73 11/1937	4.73
Tamarack* Alpine	38	38 36 119 56 8060	3.70 13/1906	6.80 12/1936	4.10 24/1948	3.24 15/1935	2.32 7/1933	1.40 15/1931	1.58 1/1918	0.90 26/1935	2.40 13/1918	4.20 30/1933	2.93 24/1926	4.00 23/1916	6.80
Tehachapi Kern	32	35 08 118 27 3960	1.35 5/1935	1.64 4/1931	2.60 12/1905	1.00 16/1903	0.70 26/1906	0.63 1/1948	2.00 21/1913	2.03 12/1931	4.38 30/1932	2.84 6/1945	1.30 27/1926	1.28 11/1927	4.38
Tehama* Tehama	18	40 02 122 08 220	3.00 29/1911	3.20 20/1914	3.43 31/1906	1.01 29/1901	1.53 5/1899	0.60 11/1907	0.02 6/1915	T 6/1898	3.60 6/1912	1.10 11/1904	2.40 9/1902	3.00 24/1913	3.60
Tejon Rancho Kern	47	35 02 118 45 1425	2.33 15/1914	2.00 5/1901	1.90 2/1938	1.80 6/1943	1.15 9/1928	0.70 1/1934	1.00 21/1913	0.45 30/1909	0.74 25/1939	1.90 25/1940	2.51 15/1934	1.65 20/1943	2.33
The Geysers R10 Sonoma	10	38 48 122 49 1600	7.57 20/1943	9.36 26/1940	4.18 3/1944	3.83 3/1941	1.66 24/1942	1.49 7/1947	0.23 25/1946	0.05 17/1941	0.25 12/1940	6.83 29/1945	5.48 22/1946	4.90 17/1940	9.36
Three Rivers Tulare	40	36 25 118 55 870	3.84 19/1933	5.60 6/1937	2.27 8/1911	2.01 9/1948	2.16 21/1921	1.21 5/1934	0.55 22/1913	0.45 28/1913	0.90 26/1923	1.83 2/1916	2.31 26/1926	4.24 24/1916	5.60
Tiger Creek Power House Amador R9	43	38 27 120 29 2341	4.90 13/1909	4.73 22/1936	3.70 24/1948	2.74 3/1935	1.93 7/1933	1.83 15/1929	0.35 26/1938	0.32 26/1920	2.02 13/1918	4.72 30/1933	6.42 18/1942	4.01 10/1937	6.42
Topanga R.S. Los Angeles	22	34 05 118 36 747	12.44 22/1943	5.23 9/1932	7.98 2/1938	3.42 4/1929	1.55 3/1930	0.74 5/1933	0.04 9/1936	0.20 8/1947	6.10 25/1939	1.99 18/1936	2.89 13/1946	5.04 13/1933	12.44
Torrance Los Angeles	19	33 50 118 19 80	2.65 22/1943	3.65 14/1937	2.95 2/1938	1.62 8/1935	0.30 19/1949	0.73 5/1933	0.07 28/1934	0.22 12/1933	5.51 25/1939	1.92 17/1934	1.32 15/1934	2.06 22/1945	5.51
Towle* Placer	18	39 12 120 47 3704	5.50 1/1914	7.00 11/1919	3.47 12/1918	3.56 15/1920	3.28 11/1915	1.70 7/1914	0.10 1/1916	0.82 M/1899	2.72 14/1918	2.99 15/1908	3.00 7/1897	5.55 31/1913	7.00
Tracy R10 San Joaquin	29	37 47 121 26 13	1.87 21/1909	1.82 2/1944	1.33 31/1903	1.07 19/1904	1.36 4/1900	0.75 13/1907	0.18 22/1913	0.10 23/1904	0.63 26/1904	1.10 20/1899	1.32 16/1900	1.06 26/1940	1.87
Trona San Bernardino	30	35 46 117 23 1656	1.50 22/1943	1.40 13/1937	1.27 1/1938	1.22 5/1926	1.22 22/1921	0.95 5/1931	0.20 2/1934	0.35 5/1936	1.42 24/1939	1.10 16/1936	1.08 9/1923	1.41 19/1921	1.50
Truckee R.S. R4 Nevada	38	39 20 120 11 6000	3.97 20/1943	3.60 5/1915	3.60 18/1907	2.05 7/1935	1.45 25/1942	1.20 6/1936	1.02 24/1946	0.70 18/1933	1.50 6/1912	2.44 29/1945	3.05 17/1942	3.30 20/1906	3.97
Tulare* Tulare	14	36 12 119 20 285	1.35 13/1909	1.60 22/1908	1.72 24/1906	0.95 14/1913	1.69 10/1900	0.80 26/1913	0.41 31/1908	0.00	3.89 26/1898	0.74 27/1907	1.32 20/1900	1.62 31/1909	3.89
Tulare (near)* Tulare	13	36 16 119 28 274	1.50 12/1909	1.38 22/1908	2.00 12/1905	0.90 20/1900	1.65 11/1900	0.45 1/1899	0.25 31/1908	T 31/1907	3.75 26/1898	0.80 6/1904	1.05 10/1902	1.26 31/1904	3.75
Tulelake 4 SW Siskiyou	18	41 56 121 33 4036	0.91 4/1948	0.68 6/1942	1.50 22/1948	0.94 27/1943	0.81 29/1935	1.59 2/1948	0.70 26/1944	0.60 29/1946	0.90 18/1948	1.10 30/1945	1.14 9/1944	1.56 9/1939	1.59
Turlock Stanislaus	30	37 29 120 51 104	2.00 18/1921	1.64 5/1928	1.47 7/1935	1.33 5/1941	0.90 12/1925	0.40 9/1929	0.01 26/1938	T 27/1949	0.51 25/1939	1.52 30/1927	1.54 9/1922	1.63 8/1922	2.00
Tustin Irvine Ranch Orange	52	33 42 117 46 125	3.87 23/1943	4.00 7/1937	3.67 13/1905	4.14 6/1926	0.68 5/1900	0.60 5/1934	0.08 26/1941	0.36 29/1943	3.07 25/1939	1.50 30/1920	2.42 26/1905	2.40 18/1938	4.14
Twenty Nine Palms San Bernardino	14	34 09 116 03 1990	1.46 23/1943	1.70 11/1949	0.66 2/1936	0.34 16/1943	0.12 12/1940	0.04 27/1937	1.35 24/1946	1.22 2/1945	1.05 25/1943	3.90 9/1943	1.25 12/1941	1.55 24/1940	3.90
Twin Lakes Alpine	30	38 42 120 03 7920	6.00 20/1921	3.64 27/1940	3.20 27/1940	4.20 15/1920	1.40 21/1926	2.20 16/1929	1.20 20/1922	1.46 5/1945	1.20 23/1934	3.15 30/1944	3.90 18/1942	9.80 14/1922	6.00

MAXIMUM 24 HOUR PRECIPITATION

Table 53

CALIFORNIA

STATION County	Years of Record	Lat. Long. Elev. Ft.	Jan	Feb	Mar	Apr	May	June	July	Aug	Sep	Oct	Nov	Dec	Max. of Record
Ukiah Mendocino	53	39 09 123 12 650	5.50 21/1943	4.02 24/1917	4.40 17/1907	2.02 4/1941	1.30 18/1925	1.20 16/1937	0.40 2/1920	0.27 27/1916	2.00 6/1912	2.53 11/1904	3.85 18/1920	4.26 10/1937	5.50
Upland San Bernardino	26	34 09 117 39 1850	7.43 22/1943	3.49 22/1944	5.09 3/1938	2.00 16/1903	1.60 2/1905	0.85 1/1899	0.10 8/1906	0.39 18/1945	2.58 26/1939	2.70 13/1897	4.75 21/1900	5.49 22/1945	7.43
Upper Lake 7 W Lake	10	39 11 123 02 1620	3.71 21/1943	2.18 28/1941	3.20 23/1948	2.43 4/1941	1.15 4/1940	0.73 7/1947	0.26 31/1949	T 22/1948	0.30 17/1940	2.90 29/1945	2.15 22/1946	3.14 24/1940	3.71
Upper Lake R.S. Lake	36	39 10 122 54 1343	4.28 21/1943	3.70 4/1937	2.56 3/1944	2.05 4/1941	1.66 9/1915	1.23 16/1937	0.20 25/1946	0.07 10/1902	1.48 6/1912	2.65 30/1945	2.43 21/1946	5.35 10/1937	5.35
Upper Matole Humboldt	52	40 15 124 12 400	8.66 4/1907	8.70 2/1915	7.42 17/1907	6.35 28/1912	3.55 25/1942	2.54 10/1906	0.70 13/1904	1.51 9/1907	1.90 5/1912	6.80 31/1934	9.30 29/1932	9.35 10/1939	9.35
Upper Tres Pinos San Benito	R10 10	36 38 121 02 2190	2.01 21/1943	2.52 1/1945	2.30 3/1949	1.70 4/1941	0.49 17/1944	0.55 24/1945	0.05 30/1949	0.14 18/1945	0.10 26/1949	0.86 29/1945	1.57 19/1946	2.53 22/1940	2.53
Vacaville Solano	52	38 21 122 00 175	4.78 21/1943	6.10 27/1940	3.84 22/1899	4.45 1/1927	1.52 1/1905	0.60 9/1929	0.04 30/1949	0.39 14/1916	2.00 22/1904	2.20 20/1899	3.43 9/1927	4.90 31/1913	6.10
Valley Springs Calaveras	19	38 12 120 50 673	2.63 12/1911	1.85 4/1901	2.62 19/1907	1.88 1/1903	1.10 12/1905	2.00 6/1914	0.00	0.20 31/1915	1.40 7/1912	1.89 11/1904	2.45 20/1900	4.33 11/1906	4.33
Van Nuys Los Angeles	24	34 11 118 27 695	6.76 1/1934	3.65 9/1932	3.29 3/1938	1.70 26/1931	0.40 1/1941	0.34 5/1935	0.02 10/1936	0.74 10/1942	4.76 25/1939	1.18 29/1942	2.73 13/1946	3.43 17/1940	6.76
Venado Sonoma	R10 10	38 37 123 01 1260	6.18 20/1943	8.87 26/1940	4.07 3/1924	4.01 3/1941	1.90 12/1945	1.78 6/1947	0.35 30/1949	0.12 16/1941	0.15 12/1940	6.49 28/1945	5.20 21/1946	4.80 20/1940	8.87
Ventura Ventura	37	34 17 119 17 50	4.62 22/1943	2.79 18/1905	2.23 3/1907	2.80 5/1926	1.58 23/1931	0.71 2/1899	0.03 22/1930	0.21 24/1935	1.55 25/1904	2.23 26/1901	3.60 10/1902	2.73 27/1931	4.62
Victorville San Bernardino	R10 11	34 33 117 18 2840	2.17 22/1943	1.98 21/1944	1.83 3/1943	0.80 11/1941	0.16 12/1939	0.19 1/1948	0.05 19/1946	1.09 9/1942	0.75 24/1943	1.59 17/1948	1.25 14/1946	1.25 19/1938	2.17
Vincent Patrol Station Los Angeles	22	34 30 118 08 3250	2.78 23/1943	2.80 22/1944	3.37 2/1938	0.76 30/1941	0.42 1/1930	0.55 3/1932	0.81 8/1945	1.40 25/1935	1.83 25/1939	0.79 24/1921	0.80 16/1934	2.45 11/1943	3.37
Visalia Tulare	51	36 20 119 18 354	3.22 11/1940	1.45 9/1915	2.45 13/1905	1.37 29/1948	1.56 11/1900	0.50 12/1922	0.03 26/1946	0.22 28/1916	1.81 26/1898	1.30 26/1940	1.36 10/1924	1.50 10/1937	3.22
Vista* San Diego	12	120	3.25 23/1943	2.05 4/1940	2.00 1/1941	1.50 1/1940	0.50 10/1933	0.51 2/1944	T 31/1945	0.40 9/1942	2.38 25/1939	1.84 18/1934	2.54 12/1944	2.50 24/1940	3.25
Vollmers Shasta	R12 12	40 57 122 26 1332	5.56 22/1942	5.65 26/1940	4.60 15/1938	4.39 3/1941	2.55 24/1942	2.91 6/1947	1.19 27/1947	0.57 17/1941	1.14 17/1948	6.54 30/1944	4.38 2/1944	8.65 17/1940	8.65
Volta Power House Shasta	R9 26	40 27 121 52 2200	2.47 2/1948	3.87 10/1941	3.44 22/1948	2.20 1/1947	1.79 3/1930	1.72 16/1937	0.37 1/1948	0.85 22/1948	1.23 28/1938	3.62 23/1940	2.67 1/1940	4.06 12/1937	4.06
Wallace Calaveras	23	38 11 120 59 197	2.27 22/1943	2.06 22/1936	3.00 22/1937	1.45 5/1941	1.15 24/1946	0.98 16/1929	0.10 10/1945	0.06 28/1949	0.58 26/1939	2.00 30/1927	2.39 10/1944	1.85 29/1935	3.00
Walnut Creek Contra Costa	40	37 54 122 03 190	4.55 3/1916	3.60 11/1919	2.15 28/1897	2.30 4/1926	1.40 15/1942	0.51 5/1934	0.15 31/1949	0.23 27/1935	2.60 13/1918	1.72 21/1899	2.85 21/1900	2.68 10/1937	4.55
Walnut Patrol Station Los Angeles	22	34 00 117 52 488	4.87 22/1943	3.73 22/1944	6.00 2/1938	1.80 26/1931	1.01 10/1947	0.73 5/1934	0.15 8/1945	0.45 17/1945	5.60 25/1939	2.82 18/1934	1.88 12/1946	4.08 31/1933	6.00
Warner Springs San Diego	R9 42	33 17 116 38 3180	5.08 17/1916	5.96 16/1927	4.44 3/1938	2.50 5/1926	1.90 5/1921	0.57 2/1948	1.50 15/1921	2.78 18/1945	1.33 30/1921	2.27 4/1925	1.60 12/1941	4.38 9/1926	5.96
Wasco Kern	48	35 36 119 20 285	2.80 20/1921	1.53 9/1915	1.80 22/1920	1.09 29/1938	1.70 21/1921	0.54 5/1934	0.02 24/1946	0.20 22/1904	1.00 24/1908	1.25 18/1936	1.42 27/1931	1.53 4/1915	2.80
Wasioja Santa Barbara	R10 19	34 57 119 50 2500	1.86 15/1906	3.45 21/1944	2.58 29/1946	1.83 18/1904	1.20 11/1922	0.12 6/1941	0.00	0.15 10/1942	0.85 26/1918	1.01 1/1916	2.23 10/1944	2.75 24/1916	3.45
Watsonville Waterworks Santa Cruz	45	36 56 121 46 114	2.60 3/1916	3.49 3/1927	2.96 16/1899	2.14 29/1901	1.95 2/1905	1.02 1/1899	0.30 24/1913	0.75 26/1935	3.36 12/1918	1.53 26/1911	4.00 21/1900	5.20 11/1906	5.20
Weaverville R. S. Trinity	R9 37	40 44 122 56 2050	4.11 20/1943	3.80 1/1915	2.85 22/1938	2.00 6/1935	1.67 24/1942	2.38 14/1931	0.80 26/1946	1.04 28/1935	1.82 6/1912	3.35 27/1924	3.47 9/1927	4.76 2/1941	4.76
West Branch Butte	42	39 59 121 39 3216	7.43 8/1909	6.73 27/1940	7.47 18/1907	6.23 5/1911	3.70 9/1915	2.75 16/1937	1.48 1/1916	2.20 29/1923	4.84 6/1912	4.19 29/1933	6.00 9/1927	10.00 31/1913	10.00
Westhaven Fresno	24	36 13 119 59 285	1.42 19/1933	1.61 22/1944	1.17 3/1938	0.91 24/1938	0.75 19/1949	1.08 7/1931	0.02 25/1946	0.03 11/1931	0.81 25/1939	0.95 31/1927	1.01 16/1935	1.32 23/1940	1.61
Westley* Stanislaus	19	37 33 121 13 90	1.81 18/1914	2.05 21/1914	2.20 7/1911	1.88 1/1903	1.43 4/1900	0.38 22/1912	0.15 22/1913	0.00	1.29 25/1904	0.68 12/1899	1.88 20/1900	1.68 11/1906	2.20
West Point* Calaveras	52	38 24 120 32 2736	4.42 18/1921	4.74 22/1936	4.02 19/1907	2.81 3/1935	1.73 28/1906	1.69 15/1929	0.45 26/1938	0.58 27/1920	2.28 26/1904	4.30 31/1933	5.00 18/1942	4.52 11/1906	5.00
West Saticoy* Ventura	17	34 17 119 10 150	3.55 29/1911	4.53 24/1913	2.41 12/1905	0.84 8/1907	1.18 4/1915	0.36 26/1913	T 4/1898	0.04 16/1916	2.25 14/1910	2.20 26/1907	2.35 M/1900	2.30 9/1909	4.53
Westwood Lassen	R9 28	40 18 121 00 5075	2.91 21/1943	2.92 11/1947	2.10 26/1928	2.00 7/1935	1.12 12/1941	1.40 16/1937	0.73 19/1943	0.84 29/1923	1.21 19/1925	1.76 28/1924	2.77 20/1937	3.36 11/1937	3.36
Wheatland Yuba	R9 30	39 02 121 04 113	3.50 27/1903	2.24 12/1904	2.20 23/1907	2.91 29/1901	1.50 27/1906	0.64 3/1906	0.23 2/1916	0.08 4/1899	1.46 6/1912	2.25 21/1899	1.98 21/1900	3.53 13/1915	3.53
Wheeler Springs 2 SW Ventura	R10	34 29 119 18 850	11.26 21/1943	7.02 1/1945	3.80 3/1943	1.61 9/1942	0.31 13/1949	0.26 22/1949	0.00	0.02 10/1942	0.00	1.15 25/1940	5.23 10/1944	6.59 21/1945	11.26
White Rock Sacramento	24	38 33 121 05 353	1.98 2/1940	2.85 5/1937	3.38 3/1949	2.46 6/1926	1.07 11/1942	1.18 16/1929	T 22/1943	1.28 28/1949	0.60 26/1939	1.68 31/1944	2.85 20/1946	1.80 24/1931	3.38
Whittier City Hall Los Angeles	22	33 59 118 02 365	3.63 22/1943	3.45 6/1937	4.50 2/1938	2.37 26/1931	0.64 10/1947	0.41 5/1934	0.02 1/1935	0.45 17/1945	4.69 25/1939	2.44 17/1934	1.64 16/1934	3.22 31/1933	4.69
Williams Airport Colusa	R5 19	39 06 122 09 120	2.38 21/1943	2.40 28/1941	1.85 M/1902	1.21 28/1943	0.95 30/1940	0.67 5/1945	0.12 25/1946	T 12/1942	1.30 M/1904	1.44 29/1945	2.40 M/1902	2.00 21/1945	2.40
Willows Glenn	52	39 37 122 12 136	2.86 31/1926	3.80 11/1925	3.90 10/1904	2.10 5/1926	1.17 16/1898	1.06 30/1916	0.27 1/1916	0.26 14/1916	2.60 6/1912	1.39 2/1937	3.12 18/1913	3.29 29/1933	3.90
Woodfords Alpine	21	38 46 119 50 5625	4.03 21/1943	2.52 2/1945	1.50 7/1918	1.17 27/1943	0.90 25/1942	1.19 30/1945	0.94 24/1946	0.81 15/1941	1.30 7/1912	2.10 30/1945	3.57 19/1946	3.55 11/1937	4.03

MAXIMUM 24 HOUR PRECIPITATION

Table 53

CALIFORNIA

STATION County	Years of Record	Lat. Long. Elev. Ft.	Jan	Feb	Mar	Apr	May	June	July	Aug	Sep	Oct	Nov	Dec	Max. of Record
Woodland Yolo	45	38 41 121 46 63	2.70 14/1911	2.56 27/1940	1.66 5/1930	2.60 5/1926	2.30 8/1905	0.66 24/1914	0.02 25/1946	0.22 25/1904	0.57 22/1917	1.70 M/1899	2.85 21/1900	3.06 27/1931	3.06
Wrights Santa Cruz	31	37 07 121 56 1600	8.88 21/1943	8.35 1/1945	5.40 30/1940	4.75 1/1927	1.78 12/1925	1.10 5/1934	0.23 9/1936	0.54 26/1935	8.75 11/1918	4.05 30/1933	5.85 15/1920	7.70 10/1937	8.88
Yorba Linda Orange	38	33 53 117 49 395	3.70 22/1943	4.31 6/1937	3.34 3/1938	3.06 5/1926	1.08 5/1921	0.58 3/1925	0.32 1/1918	0.59 18/1945	2.70 25/1939	3.53 17/1934	1.83 11/1946	3.31 31/1933	4.31
Yorkville R10 Mendocino	10	38 55 123 18 1150	6.28 21/1943	5.30 26/1940	3.39 3/1944	2.78 3/1941	1.94 24/1942	1.43 6/1947	0.34 31/1949	0.00	0.20 15/1946	5.94 29/1945	4.21 22/1946	4.08 25/1945	6.28
Yosemite Nat'l. Park Mariposa R9	45	37 45 119 35 3985	5.22 21/1943	6.11 1/1945	3.23 2/1938	2.45 8/1935	1.80 17/1915	1.80 16/1929	1.07 27/1938	0.90 23/1920	3.03 24/1904	2.70 29/1945	4.39 19/1946	5.94 1/1937	6.11
Yreka Siskiyou	42	41 43 122 38 2625	6.30 2/1901	2.23 20/1927	1.95 22/1938	1.39 1/1927	1.09 25/1945	0.98 15/1931	1.31 31/1927	1.02 23/1948	1.28 14/1918	1.94 18/1899	2.71 29/1926	2.80 9/1929	6.30
Yucca Grove San Bernardino	16	35 23 115 52 3951	2.15 6/1937	1.05 23/1944	2.51 3/1938	1.45 1/1940	0.32 16/1944	1.10 28/1938	0.76 24/1946	1.49 19/1945	1.06 17/1938	0.95 10/1945	1.20 5/1944	1.77 28/1936	2.51

Reference notes for California

* Discontinued station.

R Amounts determined by recording gage. A number next to R indicates the number of years the station was equipped with a recording gage prior to 1950.

a Independence, recorder July 1904 - January 1925; April 1940 -

b Point Reyes, recorder 1905 - 1927.

c Red Bluff, recorder 1906 - September 1934; 1941 -

d San Jose, recorder September 1905 - July 1933; 1940 -

e San Luis Obispo, recorder June 1904 - 1920; 1940 -

f Southeast Farallon, recorder 1903 - 1913; 1941 -

MAXIMUM 24 HOUR PRECIPITATION

Table 54

COLORADO

STATION County		Years of Record	Lat. Long. Elev. Ft.	Jan	Feb	Mar	Apr	May	June	July	Aug	Sep	Oct	Nov	Dec	Max. of Record
Akron A P Washington	R10	35	40 07 103 10 4582	1.10 23/1921	1.05 21/1909	2.20 10/1905	1.50 26/1922	2.33 23/1908	2.85 6/1940	4.55 19/1944	3.72 3/1907	2.91 23/1940	2.00 18/1908	1.50 28/1908	.70 20/1920	4.55
Alamosa Alamosa		18	37 26 105 51 7534	.60 25/1948	.18 2/1940	.42 15/1942	1.52 14/1938	1.16 18/1936	.71 13/1934	1.78 28/1939	1.38 5/1936	1.24 3/1938	1.20 8/1938	.75 20/1948	1.03 9/1943	1.78
Ames San Miquel		36	37 54 107 55 8750	1.20 12/1935	1.42 7/1937	1.47 17/1943	1.92 27/1944	2.86 31/1930	1.60 28/1927	1.49 20/1923	2.02 1/1918	1.80 25/1915	2.04 13/1947	1.53 11/1923	1.20 17/1936	2.86
Arriba Lincoln		34	39 17 103 16 5241	.74 8/1939	.73 28/1912	1.20 24/1909	2.00 12/1906	3.46 27/1947	5.10 9/1946	2.85 26/1907	2.35 8/1945	3.78 2/1911	3.05 19/1908	2.00 **24/1944**	3.20 7/1913	5.10
Ashcroft* Pitkin		**19**	39 04 106 48 9483	.80 20/1917	.90 26/1917	2.20 6/1918	1.80 6/1911	.80 29/1902	1.34 6/1921	.90 24/1901	1.85 11/1909	1.31 21/1902	1.29 5/1911	1.60 4/1922	1.25 14/1922	2.20
Aspen Pitkin	R9	22	39 11 106 50 7913	1.50 14/1935	1.60 3/1936	1.32 6/1918	1.60 24/1935	1.07 20/1917	2.03 1/1943	2.00 18/1935	.75 6/1949	.94 9/1947	1.01 14/1899	1.60 2/1934	.95 28/1945	2.03
Auldhurst* Teller		**21**	39 05 105 13 8500	.40 6/1921	.78 15/1910	1.41 28/1918	1.60 14/1921	1.45 20/1916	1.50 3/1912	1.70 30/1919	1.40 1/1929	3.01 13/1909	.95 15/1916	1.00 19/1920	1.68 4/1913	3.01
Bailey Park		14	39 24 105 29 7733	.53 23/1948	.57 28/1948	.80 22/1938	2.40 15/1900	1.03 21/1940	2.32 4/1949	1.89 27/1945	2.94 11/1947	1.43 2/1938	1.02 11/1947	.72 2/1946	.47 20/1938	2.94
Blanca Costilla		38	37 26 105 31 7500	1.20 22/1863	1.50 10/1873	1.50 18/1875	2.25 6/1915	1.40 22/1869	1.52 8/1876	1.97 22/1868	2.00 7/1857	1.13 16/1854	1.35 26/1852	2.82 3/1855	2.30 3/1854	2.82
Bloom Otero		16	37 41 103 58 4488	.83 26/1944	.90 25/1934	1.32 11/1927	1.50 23/1932	3.02 10/1928	1.65 4/1949	2.19 21/1927	2.27 7/1929	1.00 22/1941	1.00 15/1944	3.60 19/1930	1.00 25/1942	3.60
Boulder Boulder	R10	53	40 00 105 17 5500	.90 6/1920	1.38 28/1931	2.67 23/1909	3.28 15/1921	1.96 18/1935	3.40 4/1949	4.80 31/1919	1.60 3/1936	4.00 20/1902	2.50 15/1916	.94 2/1946	1.47 5/1913	4.80
Box Elder * Larimer		11	40 58 105 14 7000	.70 26/1899	1.40 3/1903	1.80 2/1896	1.60 9/1900	6.00 20/1904	1.52 15/1901	2.07 23/1900	1.30 18/1896	3.41 21/1902	1.45 4/1895	.85 8/1898	.80 20/1902	6.00
Box Ranch Las Animas		13	37 14 103 48 5600	1.42 25/1944	1.10 26/1939	1.47 25/1941	2.00 10/1944	2.66 29/1948	1.85 18/1948	1.36 10/1920	2.60 21/1945	4.50 2/1942	2.25 18/1942	1.75 23/1940	.95 10/1943	4.50
Branson Las Animas		11	37 01 103 53 6292	1.27 26/1944	1.53 15/1942	1.33 25/1941	1.75 24/1919	2.00 26/1944	1.10 19/1948	2.40 26/1941	2.68 21/1945	5.84 1/1942	2.49 17/1942	2.00 23/1940	1.14 9/1943	5.84
Breckenridge Summit		20	39 29 106 02 9536	1.15 30/1899	2.35 7/1893	1.60 26/1899	2.00 26/1908	1.80 29/1895	.68 21/1911	1.42 5/1911	1.75 18/1909	1.05 26/1908	1.80 18/1908	1.75 10/1896	2.40 7/1893	2.40
Buena Vista Chaffee		43	38 50 106 08 7980	1.00 10/1949	1.50 25/1949	1.40 19/1927	1.35 1/1904	1.95 21/1934	1.50 2/1895	2.50 30/1895	1.30 2/1893	1.17 21/1895	1.64 9/1949	1.20 21/1895	1.42 2/1895	2.50
Burlington Kit Carson	R9	56	39 18 102 16 4250	.95 24/1921	.91 21/1925	1.28 15/1946	3.22 15/1921	2.68 17/1930	2.80 3/1945	3.10 4/1944	3.65 13/1917	2.52 15/1917	4.00 19/1908	2.11 20/1930	1.30 5/1913	4.00
Byers Arapahoe	R10	24	39 42 104 13 5202	1.13 29/1942	.60 10/1934	1.13 **21/1897**	3.82 27/1938	**1.82** **28/1945**	1.53 18/1948	3.04 28/1936	2.00 30/1893	3.15 2/1938	1.40 24/1897	.95 24/1944	.85 22/1941	3.82
Calhan* El Paso		**37**	39 02 104 18 6508	.76 6/1920	.71 24/1919	1.05 29/1910	3.00 27/1938	1.99 22/1941	3.26 4/1921	4.52 15/1933	3.90 **3/1933**	2.65 2/1938	.81 23/1941	1.30 28/1908	1.00 3/1913	4.52
Canon City Fremont		56	38 26 105 16 5343	.90 23/1948	1.00 2/1903	1.40 27/1906	2.30 1/1905	4.31 30/1894	2.45 9/1942	2.00 20/1929	2.75 6/1903	2.39 2/1930	1.70 3/1895	2.48 2/1946	1.55 5/1913	4.31
Cascade San Juan		43	37 40 107 48 8853	2.47 17/1914	1.95 26/1913	1.92 13/1944	2.05 17/1917	1.50 9/1922	1.82 28/1938	1.77 13/1911	1.78 21/1947	2.90 5/1909	2.65 3/1914	2.30 29/1922	2.91 16/1908	2.91
Castle Rock Douglas	R10	34	39 22 104 47 6220	.95 24/1921	1.10 22/1909	1.70 30/1897	2.25 14/1921	2.84 30/1894	2.78 3/1921	2.89 30/1916	4.00 3/1897	1.55 21/1902	2.20 25/1897	1.20 30/1908	2.00 4/1913	4.00
Cathedral* Hinsdale		**17**	38 07 107 01 8925	.30 3/1931	.40 7/1928	.65 10/1926	.80 21/1926	.83 13/1923	.90 29/1922	1.37 11/1925	.99 30/1928	.80 23/1923	.70 24/1923	1.40 4/1922	.70 1/1933	1.40
Cedaredge Delta		48	38 54 107 56 6175	.85 17/1895	.90 26/1893	2.00 20/1912	1.05 6/1926	1.27 11/1946	1.58 19/1947	.94 18/1946	1.05 6/1943	1.25 30/1911	1.53 5/1911	.92 28/1928	1.15 5/1894	2.00
Cheesman Jefferson		47	39 13 105 17 6890	.57 29/1942	1.05 15/1910	1.30 28/1918	3.97 15/1921	1.60 16/1910	2.22 4/1921	2.70 29/1910	1.45 22/1946	2.01 10/1933	2.16 14/1947	.90 3/1946	1.53 2/1933	3.97
Cheyenne Wells Cheyenne		54	38 49 102 21 4250	1.24 26/1944	1.00 26/1915	1.79 1/1940	3.80 4/1900	3.28 27/1946	3.40 1/1925	3.00 31/1894	6.35 27/1946	3.73 18/1921	4.53 19/1908	2.40 19/1899	1.00 3/1921	6.35
Collbran Mesa		55	39 14 107 58 6200	1.28 23/1909	1.30 17/1897	1.30 6/1918	1.19 27/1917	1.97 2/1914	1.52 28/1927	1.26 9/1937	1.14 21/1893	1.67 11/1917	1.55 18/1908	1.15 18/1930	1.85 9/1931	1.97
Colorado Nat'l Monument Mesa		10	39 06 108 44 5780	.85 22/1943	.63 22/1948	1.35 29/1940	1.45 25/1940	.57 10/1946	1.05 10/1945	.75 16/1940	1.22 21/1940	2.23 27/1941	.83 13/1941	1.06 23/1946	.61 28/1946	2.23
Colorado Springs El Paso		67	38 50 104 49 6098	.69 24/1921	1.67 10/1934	1.47 27/1906	4.27 15/1921	2.95 30/1894	3.03 7/1942	3.68 7/1947	3.51 14/1890	2.77 22/1874	1.63 13/1945	1.07 3/1946	1.70 1/1933	4.27
Columbine Routt		38	40 07 106 57 8766	1.43 23/1941	1.20 21/1937	1.20 24/1937	1.14 6/1941	1.32 11/1922	.83 3/1928	1.65 26/1912	1.33 14/1923	1.98 8/1915	1.65 24/1927	.85 10/1915	1.20 2/1909	1.98
Columbine Ranch* Delta		**25**	39 02 107 21 6975	1.92 28/1911	1.53 23/1930	3.00 19/1912	1.20 17/1914	1.53 20/1916	1.10 6/1914	2.00 28/1922	1.47 13/1916	1.52 19/1931	2.00 5/1911	3.20 26/1919	1.40 23/1909	3.20
Conejos 3 Mi NNW Conejos		10	37 08 106 02 7900	.65 12/1905	.80 11/1891	.50 31/1891	1.00 19/1947	2.01 13/1891	.70 **8/1904**	.83 27/1891	1.01 25/1929	1.50 24/1891	.78 20/1948	.01 7/1891	.80 13/1891	2.01
Cope* Washington		**35**	39 35 102 54 4400	.75 29/1942	1.00 16/1924	2.60 23/1909	4.00 4/1900	4.00 14/1898	3.30 11/1912	2.60 1/1895	7.00 10/1930	4.24 1/1942	3.85 19/1908	3.40 19/1930	1.10 25/1941	7.00
Cortez Montezuma		36	37 21 108 34 6177	1.86 24/1923	2.03 16/1927	1.60 8/1918	1.78 25/1924	1.88 15/1914	1.40 28/1927	1.53 19/1911	1.58 26/1934	1.96 22/1941	2.00 3/1913	1.50 24/1908	2.20 16/1908	2.20
Craig Moffat	R10	**17**	40 31 107 33 6231	1.53 11/1911	.76 3/1945	.90 14/1945	.60 6/1946	**1.64** **17/1944**	1.95 20/1947	.88 14/1941	1.45 23/1946	1.13 6/1894	1.19 13/1941	1.50 1/1938	.75 16/1936	1.95
Crawford* Delta		14	38 40 10730 6600	.73 27/1914	.62 22/1914	.73 10/1911	.78 6/1911	1.26 10/1919	1.45 14/1921	1.04 18/1919	1.30 21/1913	.92 22/1913	1.25 5/1911	1.20 17/1921	.67 12/1918	1.45
Crested Butte Gunnison	R9	49	38 52 106 58 8867	4.72 17/1895	3.65 18/1897	3.10 3/1897	2.67 30/1904	2.36 29/1895	3.48 24/1943	1.70 23/1929	2.30 11/1930	2.25 1/1927	1.60 6/1900	2.60 10/1896	2.00 23/**1938**	4.72
Cripple Creek Teller		26	38 45 105 11 9508	.75 23/1943	1.16 8/1918	2.00 29/1916	1.99 18/1942	3.11 3/1904	2.76 22/1918	2.12 18/1913	1.57 22/1916	1.25 26/1906	.90 18/1910	1.50 3/1946	1.30 4/1913	3.11

MAXIMUM 24 HOUR PRECIPITATION

Table 54

COLORADO

STATION County		Years of Record	Lat. Long. Elev. Ft.	Jan	Feb	Mar	Apr	May	June	July	Aug	Sep	Oct	Nov	Dec	Max. of Record
Cucharas Camp* Huerfano		27	37 23 105 07 8200	1.22 19/1916	2.20 16/1926	3.37 20/1918	2.68 12/1921	2.55 3/1933	1.92 11/1927	3.13 15/1911	2.88 11/1923	1.86 18/1922	3.73 14/1920	2.04 17/1928	1.75 3/1913	3.73
Cumbres Conejos		40	37 01 106 27 10015	1.80 30/1922	2.90 9/1932	2.24 3/1938	2.19 9/1935	1.69 28/1937	1.86 16/1918	1.82 26/1915	1.98 19/1936	3.05 23/1934	3.08 4/1911	2.63 23/1918	1.95 5/1919	3.08
Del Norte Rio Grande		28	37 40 106 21 7880	.77 30/1941	1.05 12/1931	.96 18/1944	1.34 25/1942	1.10 17/1940	.82 24/1941	1.30 21/1930	1.50 20/1936	2.00 2/1938	.91 3/1941	1.20 22/1931	1.10 1/1933	2.00
Delta Delta		57	38 45 108 04 5115	.91 6/1930	1.10 2/1897	1.10 20/1912	1.00 29/1906	1.85 24/1906	1.10 17/1946	1.50 22/1893	1.39 6/1943	1.34 1/1929	1.25 5/1911	1.65 27/1919	1.40 5/1889	1.85
Denver Denver	R60	78	39 45 105 00 5221	1.22 31/1883	.88 22/1909	2.43 23/1909	2.79 22/1885	6.53 21/1876	2.21 9/1923	2.76 31/1919	3.00 23/1921	2.70 20/1902	2.58 12/1892	1.12 2/1946	2.29 4/1913	6.53
Dillon 1 S Summit		40	39 36 106 03 8900	.84 18/1912	1.41 2/1893	1.83 15/1938	2.00 21/1926	1.88 14/1928	1.44 11/1947	1.56 15/1940	1.15 17/1929	2.00 7/1930	1.69 15/1916	.95 18/1930	2.34 1/1909	2.34
Doherty Ranch Las Animas		10	37 23 103 53 4800	.91 26/1944	.75 20/1945	.67 18/1944	1.65 9/1944	1.58 7/1944	3.20 5/1949	.72 30/1949	1.12 30/1949	.83 1/1949	1.16 13/1945	.60 25/1944	.33 3/1944	3.20
Dolores Montezuma		19	37 28 108 30 6950	1.60 25/1923	2.03 16/1927	1.60 8/1918	1.78 25/1924	1.15 10/1922	1.40 28/1927	.90 26/1921	.97 1/1919	.58 8/1927	1.47 20/1920	1.50 24/1908	2.20 16/1908	2.20
Durango La Plata	R[a]	54	37 17 107 53 6554	2.02 28/1916	1.60 19/1911	1.74 17/1922	1.38 11/1905	1.25 3/1897	2.68 28/1927	2.30 21/1930	2.30 29/1936	3.18 7/1919	3.18 4/1911	1.68 26/1919	1.50 27/1921	3.18
Eads Kiowa	R9	35	38 29 102 46 4262	1.03 23/1921	.96 26/1939	1.75 15/1946	2.00 30/1914	3.09 24/1908	2.75 15/1914	2.71 13/1908	3.12 21/1945	4.02 22/1941	5.95 19/1908	2.51 6/1915	1.00 2/1921	5.95
Eagle Eagle	R8	14	39 38 106 55 6497	.78 22/1909	.55 15/1945	.77 28/1949	.95 7/1906	.80 6/1943	1.75 2/1943	.75 19/1909	1.32 9/1947	1.57 26/1943	1.00 10/1899	.55 15/1942	1.00 16/1908	1.75
Edgewater Jefferson		41	39 46 105 03 5450	.74 21/1941	1.25 23/1909	1.45 28/1918	2.30 19/1920	2.00 21/1914	2.15 3/1921	3.25 29/1908	2.00 1/1919	2.66 28/1936	1.96 23/1914	1.25 12/1922	1.40 2/1933	3.25
Elk Creek* Jefferson		13	39 30 105 28 8144	.45 23/1921	.90 28/1931	2.00 17/1922	2.40 15/1921	1.30 14/1928	3.35 3/1921	1.93 29/1932	1.86 24/1921	.75 24/1910	1.28 24/1923	1.20 17/1922	.73 5/1920	3.35
Estes Park Larimer		41	40 23 105 31 7525	.60 16/1943	.96 27/1918	1.60 31/1876	3.36 15/1921	1.95 27/1924	2.75 4/1949	1.40 11/1923	1.91 17/1939	1.93 3/1938	2.45 24/1923	1.69 2/1946	2.05 11/1938	3.36
Fleming Logan		13	40 40 102 50 4250	.80 29/1942	.98 8/1942	1.60 30/1897	2.10 30/1942	2.00 20/1897	1.88 6/1949	2.39 2/1941	1.60 23/1944	1.31 8/1946	1.60 28/1896	1.27 6/1946	.72 8/1943	2.39
Florence Fremont		16	38 23 105 08 5190	.66 8/1939	.70 19/1937	.65 19/1909	2.35 19/1942	1.60 18/1935	1.97 5/1949	2.33 8/1947	1.66 19/1940	1.65 4/1909	1.56 24/1941	.68 29/1909	1.17 1/1933	2.35
Forder 8 Mi S Lincoln	R9	16	38 33 103 41 4500	.52 20/1945	.12 20/1945	.45 30/1949	.27 14/1945	.52 25/1949	1.75 5/1949	1.00 8/1949	.67 14/1945	.68 1/1945	.22 23/1945	.35 24/1944	.12 9/1944	1.75
Fox* Yuma		12	39 40 102 35 4000	.53 14/1895	.80 25/1903	1.50 30/1897	2.72 4/1900	4.20 31/1892	2.88 13/1901	2.91 1/1895	2.61 30/1901	1.90 29/1904	1.70 25/1897	1.22 20/1899	.80 20/1902	4.20
Fort Collins Larimer	R10	67	40 35 105 05 4935	1.61 24/1885	1.12 26/1923	1.68 24/1909	2.39 29/1900	3.02 2/1904	3.54 4/1949	2.82 9/1918	1.93 2/1933	4.34 21/1902	2.27 13/1942	.85 29/1927	1.72 2/1913	4.34
Fort Lewis La Plata		49	37 14 108 03 7610	2.97 18/1886	2.95 20/1891	2.50 22/1924	1.46 19/1886	1.46 18/1940	2.23 18/1949	2.02 3/1931	2.13 30/1936	2.23 22/1941	2.30 4/1911	2.00 10/1881	2.20 5/1889	2.97
Fort Lupton Weld		39	40 05 104 43 4906	.82 29/1949	.65 8/1942	1.00 20/1944	1.65 23/1948	3.66 15/1949	2.12 9/1923	1.56 18/1913	2.55 12/1941	3.80 3/1938	3.30 15/1916	1.20 10/1915	1.34 4/1913	3.80
Fort Lyons* Bent		20	38 05 103 08 3910	.45 14/1889	.52 27/1872	1.32 29/1868	1.78 3/1872	2.08 29/1874	1.34 3/1872	2.58 3/1872	3.62 9/1878	2.65 2/1870	1.95 18/1870	.88 9/1878	.53 19/1877	3.62
Fort Morgan Morgan		52	40 15 103 48 4321	2.03 24/1921	.75 22/1915	1.98 24/1909	3.12 4/1900	2.10 27/1867	1.98 15/1914	4.04 26/1907	2.67 2/1897	3.55 21/1902	1.82 17/1942	1.00 11/1922	.63 1/1933	4.04
Fowler Otero		10	38 07 104 01 4330	.80 26/1944	.38 17/1947	1.00 17/1905	2.33 9/1944	4.00 15/1947	1.55 4/1949	1.62 11/1945	1.52 24/1946	1.35 28/1904	.60 8/1904	1.45 3/1946	.76 9/1943	4.00
Frances* Boulder		26	40 04 105 30 9300	1.50 9/1891	.83 27/1918	2.20 31/1901	2.10 11/1901	2.70 30/1895	2.20 11/1897	2.05 9/1897	1.90 4/1904	1.90 8/1913	2.50 11/1895	2.80 12/1891	3.85 5/1913	3.85
Fraser Grand		40	39 57 105 50 8560	1.14 24/1921	1.22 23/1936	1.00 1/1922	3.03 15/1921	1.71 8/1922	1.61 9/1923	1.12 25/1920	.96 14/1930	1.03 8/1941	2.30 15/1916	1.06 29/1927	3.30 5/1913	3.30
Fremont Exp. Station* El Paso		25	38 51 104 57 8836	1.21 23/1921	1.13 10/1934	3.17 14/1928	3.78 15/1921	4.29 17/1935	5.14 3/1921	2.90 17/1928	3.40 18/1922	1.74 25/1915	1.81 24/1923	1.65 28/1928	2.53 5/1913	5.14
Fruita 1 Mi S Mesa		49	39 09 108 44 4525	1.08 27/1927	1.00 12/1903	1.14 7/1918	.88 28/1944	1.73 24/1906	.92 10/1945	1.31 22/1911	1.97 21/1893	1.98 22/1941	2.20 15/1928	1.01 15/1910	.95 16/1908	2.20
Gardner Huerfano		12	37 46 105 11 7000	1.28 11/1949	1.00 11/1940	.93 25/1941	1.20 20/1938	1.01 29/1937	.58 18/1947	.96 10/1941	1.13 7/1939	.87 22/1940	.59 7/1938	1.55 6/1943	1.27 13/1940	1.55
Garfield* Chaffee		25	38 34 106 17 9510	1.21 17/1916	1.63 16/1927	1.48 14/1928	1.23 30/1914	.98 18/1915	1.45 17/1912	1.33 17/1914	1.42 2/1914	2.15 4/1909	1.75 24/1923	1.90 17/1928	1.32 22/1924	2.15
Garnett* Alamosa		48	37 42 106 00 7576	.53 6/1913	1.04 27/1918	1.20 17/1922	1.34 15/1921	.96 23/1895	1.04 28/1913	1.22 21/1928	1.06 27/1905	1.85 28/1904	1.25 21/1906	1.03 7/1929	1.03 13/1902	1.85
Georgstown Clear Creek		14	39 42 105 43 8570	.66 22/1909	1.45 1/1893	1.04 17/1922	2.35 15/1921	1.30 19/1917	1.20 16/1912	1.48 31/1921	.82 7/1915	1.08 25/1915	2.20 14/1916	1.04 6/1918	3.00 4/1913	3.00
Gladstone * San Juan		10	37 32 107 39 10400	1.37 16/1914	1.90 8/1909	1.75 5/1908	2.64 17/1917	.79 21/1910	1.31 18/1913	1.67 14/1911	1.32 29/1914	1.81 5/1909	8.05 5/1911	1.09 27/1909	2.97 16/1908	8.05
Glen Eyrie* El Paso		17	38 51 104 50 6500	.38 5/1910	1.12 9/1917	1.59 10/1909	2.50 5/1900	3.13 30/1894	2.25 14/1901	1.94 11/1908	1.94 6/1908	2.15 21/1902	1.60 4/1895	.99 11/1909	.73 13/1899	2.13
Glenwood Springs 3 Mi SSE Garfield		47	39 32 107 20 5823	1.00 31/1939	1.25 12/1938	1.35 11/1940	1.00 6/1938	1.21 14/1920	2.17 1/1943	1.80 28/1937	1.10 27/1928	1.04 24/1931	2.00 7/1924	.85 7/1937	1.00 28/1907	2.17
Grand Junction Mesa	R 51		39 06 108 32 4898	.60 11/1935	.58 9/1934	1.02 6/1918	.92 24/1931	1.83 24/1906	1.13 8/1912	.96 17/1942	1.59 23/1921	1.87 22/1941	2.50 17/1908	1.29 26/1919	.84 7/1926	2.50
Grand Lake 1 Mi N Grand		22	40 16 105 49 8576	1.42 23/1943	1.05 18/1912	1.30 24/1909	3.00 15/1921	1.07 28/1914	1.20 15/1912	1.40 22/1912	1.92 20/1917	1.10 11/1916	1.21 15/1916	1.00 26/1919	1.50 5/1913	3.00
Grand Valley* Garfield		20	39 28 108 03 5089	1.00 23/1909	.98 4/1908	1.40 14/1895	1.50 25/1897	1.49 3/1901	.93 26/1929	1.22 7/1906	.90 2/1897	1.70 23/1896	1.81 5/1911	1.95 5/1911	.84 16/1908	1.95

MAXIMUM 24 HOUR PRECIPITATION

Table 54

COLORADO

STATION County		Years of Record	Lat. Long. Elev. Ft.	Jan	Feb	Mar	Apr	May	June	July	Aug	Sep	Oct	Nov	Dec	Max. of Record
Greeley Weld	R10	56	40 26 104 41 4648	1.28 23/1921	.80 26/1923	1.69 23/1909	1.64 4/1919	3.09 23/1923	2.51 15/1911	4.63 4/1909	2.03 19/1915	3.21 20/1902	2.00 14/1916	.89 8/1946	1.02 11/1937	4.63
Green Mountain Dam 4 Mi SSW Summit		15	39 53 106 20 7760	.70 26/1948	.70 23/1920	1.01 14/1941	1.20 9/1944	1.15 14/1945	1.90 10/1923	1.07 3/1940	.90 3/1919	1.21 8/1941	.95 14/1947	1.32 27/1919	.62 13/1919	1.90
Greystone Moffat		13	40 37 108 40 6800	.83 23/1944	.77 25/1944	.90 14/1945	1.00 23/1948	.92 19/1941	1.25 1/1943	1.21 16/1942	.65 31/1938	1.01 9/1945	.80 4/1939	103 12/1945	.67 1/1947	1.25
Grover 10 Mi W Weld		44	40 52 104 25 5076	1.00 5/1949	1.20 28/1912	.75 28/1915	1.70 4/1900	3.00 20/1916	1.88 8/1945	3.50 28/1926	2.25 5/1917	1.90 11/1938	1.62 16/1942	.95 10/1919	.90 13/1937	3.50
Guffey Park		10	38 45 105 32 8600	.60 10/1949	1.22 1/1946	.62 28/1949	1.58 18/1942	1.16 14/1945	1.42 4/1949	1.53 30/1945	1.50 28/1941	.64 19/1946	.68 9/1949	.50 25/1942	1.25 4/1942	1.58
Gunnison Gunnison	R8	54	38 33 106 55 7634	.80 20/1896	1.60 21/1904	1.50 1/1948	.79 9/1903	1.04 29/1937	1.31 11/1947	1.45 21/1935	1.08 12/1946	1.16 10/1918	1.33 13/1947	1.04 19/1928	.80 31/1908	1.60
Hamps* Elbert		27	39 04 103 44 5400	.50 29/1896	.70 27/1918	1.28 18/1905	4.10 5/1900	2.25 27/1902	4.05 6/1909	2.47 3/1896	2.80 4/1897	2.19 29/1904	2.26 18/1908	.70 15/1902	.60 20/1902	4.10
Hartsel Park	R10	41	39 02 105 48 8866	.80 29/1947	.45 23/1948	.65 24/1941	1.25 15/1921	.90 19/1917	1.79 15/1914	2.60 2/1911	2.48 25/1938	2.65 16/1938	.90 12/1903	.48 22/1931	.50 4/1913	2.65
Haswell Kiowa		26	38 27 103 09 4528	.81 9/1937	.69 10/1948	.98 21/1926	1.11 25/1940	2.70 25/1944	2.76 19/1948	2.05 17/1949	1.67 3/1942	1.82 10/1933	1.86 15/1944	2.90 6/1925	.65 1/1933	2.90
Hawthorne Boulder		41	39 56 105 18 5923	.99 29/1942	1.64 28/1931	1.91 20/1944	4.48 15/1921	2.37 14/1928	3.05 22/1918	3.05 31/1919	1.94 3/1936	4.42 3/1938	3.16 24/1923	1.14 19/1930	3.21 3/1913	4.48
Harton* Phillips		22	40 38 102 32 4033	.96 26/1944	.48 8/1942	1.86 20/1944	2.35 16/1920	3.01 11/1930	1.87 10/1927	1.92 1/1941	2.03 7/1920	1.60 8/1935	2.02 24/1921	1.29 4/1922	.86 8/1943	3.01
Hayden Routt		31	40 30 107 15 6337	.84 20/1932	1.00 15/1936	1.15 20/1932	1.43 26/1917	1.33 4/1941	1.23 12/1942	1.36 30/1931	2.00 3/1916	2.04 12/1914	1.46 29/1927	.80 1/1944	1.12 29/1927	2.04
Hermit Mineral		49	37 45 107 07 9001	1.90 16/1895	1.10 28/1948	1.65 8/1935	2.00 17/1917	1.50 22/1920	2.00 26/1920	1.43 17/1899	1.60 3/1930	2.26 29/1905	2.06 4/1911	3.05 21/1931	1.60 31/1915	3.05
Hoehne Las Animas	R10	37	37 17 104 23 5700	.80 1/1879	2.40 20/1913	1.60 21/1928	1.96 16/1915	2.50 27/1902	1.85 15/1912	2.35 21/1905	1.95 5/1902	3.00 29/1904	2.00 31/1899	1.65 20/1899	1.00 2/1913	3.00
Holly Prowers		52	38 03 102 07 3385	1.42 24/1921	2.00 1/1913	1.50 12/1924	2.62 9/1944	2.10 27/1915	3.25 6/1903	3.18 29/1927	2.53 7/1922	2.53 22/1941	2.65 11/1930	3.00 21/1899	1.10 23/1938	3.25
Holyoke Lincoln		44	40 35 102 18 3745	.85 26/1944	.67 25/1895	1.85 24/1909	2.53 23/1932	2.95 27/1945	2.80 6/1940	4.55 28/1936	2.95 9/1931	3.63 21/1902	3.54 19/1908	.95 20/1899	1.17 5/1913	4.55
Huerfano* Huerfano		16	37 48 104 48 6010	.70 10/1918	1.00 15/1928	1.14 29/1918	1.50 30/1929	1.50 12/1928	1.50 20/1919	3.61 21/1925	2.35 15/1930	1.17 5/1918	3.26 14/1920	2.40 20/1930	1.62 3/1924	3.61
Husted* El Paso		12	39 01 104 50 6540	.32 30/1896	.40 25/1895	1.20 29/1897	1.65 29/1900	2.46 2/1904	1.62 15/1901	1.02 21/1896	1.39 28/1895	1.65 21/1902	1.42 4/1895	.32 16/1903	.46 13/1899	2.46
Idaho Springs Clear Creek		45	39 45 105 33 7556	.70 23/1948	1.23 17/1934	1.48 20/1944	4.80 15/1921	1.49 12/1949	3.04 4/1949	1.78 27/1946	1.58 9/1935	2.06 10/1933	1.90 18/1908	1.90 2/1946	2.84 5/1913	4.80
Ignacio La Plata		36	37 08 107 38 6425	.83 20/1917	1.36 16/1927	1.19 17/1922	1.25 4/1929	1.51 9/1947	1.38 15/1927	2.15 26/1915	2.05 28/1909	1.74 9/1927	1.43 25/1941	1.56 22/1931	.94 8/1931	2.15
Ironton* Ouray		11	37 57 107 41 9800	1.20 21/1911	1.20 22/1914	1.00 21/1919	1.20 17/1917	1.00 21/1920	1.00 20/1920	1.50 13/1911	1.05 5/1916	2.00 17/1906	2.37 4/1911	1.20 11/1912	.70 4/1906	2.37
Jaroso Costilla		13	37 00 105 38 7579	.75 26/1944	1.00 22/1894	1.15 5/1946	1.17 23/1942	1.12 17/1940	.80 29/1943	1.20 9/1895	1.75 28/1845	.86 29/1941	.91 13/1947	1.05 19/1940	.90 15/1948	1.75
John Martin Dam Bent		R10	38 05 102 57 3820	.58 20/1945	.67 28/1942	.66 11/1947	1.29 18/1942	2.24 27/1946	1.95 8/1942	1.98 11/1944	2.81 15/1943	3.04 22/1941	1.93 4/1946	1.10 3/1946	.65 2/1943	3.04
Julesburg Sedgwick		41	41 00 102 15 3469	.82 26/1944	.86 8/1942	1.02 21/1944	1.82 6/1915	3.28 10/1930	3.05 15/1934	3.15 12/1930	3.15 13/1932	2.53 14/1925	1.45 25/1921	3.85 4/1922	1.15 4/1913	3.85
Kassler Jefferson		36	39 30 105 06 5495	1.39 9/1939	1.14 10/1934	2.29 28/1918	3.17 24/1948	2.14 18/1935	3.51 4/1921	2.90 14/1920	2.49 13/1941	3.98 10/1933	2.22 14/1947	1.25 3/1946	2.30 15/1913	3.98
Kauffman Weld		13	40 50 103 56 5250	1.20 4/1949	.40 24/1939	.60 11/1940	1.73 23/1942	1.15 24/1948	1.33 5/1945	3.05 9/1944	1.99 6/1945	1.78 1/1938	1.77 16/1942	.95 6/1944	.82 13/1937	3.05
Kit Carson Cheyenne		14	38 46 102 47 4284	.60 26/1945	.50 28/1896	3.50 14/1892	1.22 24/1942	2.48 27/1946	2.44 19/1948	1.80 22/1895	4.50 21/1896	3.48 22/1941	1.03 4/1946	.62 6/1944	.60 25/1942	4.50
La Junta Otero		22	38 03 103 31 4190	.70 23/1921	.94 24/1912	1.21 15/1946	2.30 30/1914	2.25 11/1928	3.99 18/1947	2.22 17/1914	3.75 16/1928	1.13 25/1917	.91 24/1914	2.28 6/1925	2.00 4/1913	3.99
Lake City Hinsdale		11	38 03 107 19 8886	.70 5/1909	.47 4/1908	.90 5/1908	.92 6/1911	2.40 4/1915	.69 14/1915	1.02 8/1916	.89 2/1908	.80 14/1906	1.51 21/1906	.65 22/1905	1.09 21/1949	2.40
Lake Moraine El Paso		55	38 49 105 01 10265	1.13 17/1905	2.10 9/1934	2.07 14/1928	4.58 9/1944	3.59 15/1947	4.33 3/1921	2.98 18/1913	3.03 2/1929	2.56 3/1936	1.80 30/1903	1.20 18/1928	2.50 4/1913	4.53
Lamar Prowers		54	38 04 102 37 3642	1.25 23/1921	1.25 11/1934	1.67 16/1924	3.20 5/1900	3.30 1/1914	2.80 14/1898	4.28 22/1895	2.75 14/1912	2.65 22/1941	3.87 19/1908	2.38 2/1946	1.70 2/1921	4.28
La Porte* Larimer		33	40 38 105 08 5053	.60 22/1921	1.73 26/1923	1.65 24/1909	2.50 18/1920	2.10 2/1904	2.28 9/1923	2.76 11/1918	1.47 1/1919	2.55 21/1902	1.00 30/1905	1.00 17/1922	1.30 14/1925	2.76
Las Animas 1 Mi N Bent		63	38 04 103 13 3892	1.17 25/1944	1.15 26/1915	1.27 21/1926	3.20 30/1914	3.40 21/1914	2.32 17/1926	2.83 18/1921	3.00 2/1929	1.50 10/1898	1.45 14/1928	1.87 3/1946	2.54 14/1913	3.40
La Veta Pass Costilla		41	37 28 105 10 9242	4.00 25/1948	2.68 27/1931	2.55 18/1922	3.36 16/1940	3.20 7/1936	4.91 18/1947	2.67 21/1930	2 43 18/1921	3.20 25/1917	2.25 28/1929	3.23 29/1928	2.30 9/1923	4.91
Lay* Moffat		41	40 32 107 53 6172	1.20 11/1911	1.33 21/1939	1.80 30/1897	1.10 15/1920	1.34 20/1916	1.50 23/1919	1.07 22/1923	1.35 15/1912	1.77 23/1931	2.07 5/1911	1.20 17/1930	2.00 29/1927	2.07
Leadville Lake	R10	51	39 16 106 18 10177	.88 6/1909	1.00 20/1901	.93 22/1929	1.33 27/1919	1.42 20/1917	1.26 26/1936	4.34 27/1937	2.96 18/1932	1.81 1/1928	1.96 8/1924	1.00 30/1898	1.06 14/1922	4.34
Le Roy 6 Mi WSW Logan		57	40 29 103 01 4390	1.29 8/1939	1.13 22/1909	1.35 26/1921	2.74 24/1935	2.43 24/1908	2.01 16/1920	3.38 16/1918	3.53 30/1901	2.97 27/1902	2.42 19/1908	1.68 28/1908	1.15 2/1913	3.53
Limon 5 Mi SW Elbert		40	39 12 103 44 5360	.98 8/1938	.80 12/1942	1.20 20/1944	3.87 25/1935	2.00 5/1917	3.50 15/1927	2.80 18/1946	3.60 26/1921	3.32 1/1942	1.70 24/1923	1.65 4/1933	4.00 5/1913	4.00

MAXIMUM 24 HOUR PRECIPITATION

Table 54

COLORADO

STATION County		Years of Record	Lat. Long. Elev. Ft.	Jan	Feb	Mar	Apr	May	June	July	Aug	Sep	Oct	Nov	Dec	Max. of Record
Long Branch* Lincoln		54	38 55 103 15 5250	.70 26/1944	.70 27/1918	1.28 18/1905	4.10 4/1900	2.70 30/1894	4.06 6/1909	2.52 17/1923	2.80 4/1897	4.80 1/1942	2.26 18/1908	2.40 19/1930	.60 6/1913	4.80
Longmont 2 Mi SSE Boulder	R10	43	40 10 105 04 4950	.60 23/1921	1.01 27/1931	1.10 30/1895	3.70 18/1920	4.62 30/1896	4.40 3/1921	2.48 1/1915	1.99 9/1930	3.46 3/1938	2.80 14/1916	.82 4/1922	2.45 4/1913	4.62
Longs Peak Larimer		53	40 17 105 34 9000	1.00 6/1920	1.50 26/1923	1.69 11/1940	4.80 15/1921	2.40 2/1904	2.55 9/1923	2.40 4/1909	1.92 15/1941	2.50 3/1938	3.00 24/1923	1.80 13/1925	2.40 5/1913	4.80
Madrid* Las Animas		13	37 07 104 39 6364	.36 23/1921	.78 19/1913	1.42 20/1919	1.86 17/1915	1.58 1/1914	2.13 9/1913	2.45 17/1914	1.58 9/1917	1.16 10/1918	2.37 10/1920	.61 8/1919	.95 4/1913	2.45
Manassa Conejos		46	37 11 105 57 7700	1.23 26/1948	1.17 7/1937	1.00 1/1918	.71 24/1942	1.75 29/1937	1.08 8/1923	1.11 18/1914	1.29 21/1947	1.50 27/1936	1.28 11/1938	1.02 19/1940	.64 3/1947	1.75
Mancos Montezuma		20	37 17 108 15 7035	1.20 11/1905	1.05 27/1913	1.10 25/1899	1.36 13/1910	1.55 24/1906	1.22 19/1907	1.34 4/1914	1.37 5/1916	1.96 30/1911	1.54 5/1911	112 22/1905	1.30 16/1908	1.96
Marshall Pass Saguache		14	38 23 106 17 10846	1.00 9/1912	.83 2/1905	1.00 28/1904	.84 15/1901	1.10 26/1902	.78 12/1913	1.10 2/1911	1.50 22/1911	1.00 5/1909	.90 11/1902	.83 24/1902	1.50 19/1916	1.50
Meeker Rio Blanco		44	40 02 107 55 6240	.90 13/1910	.70 3/1945	1.48 25/1899	1.08 20/1909	2.20 20/1916	1.30 2/1943	1.60 4/1925	3.24 10/1925	2.00 14/1906	1.88 5/1911	1.31 15/1909	1.31 8/1926	3.24
Meeker 13 N W Rio Blanco		20	40 08 108 00 6500	.90 25/1941	.82 21/1934	1.30 15/1945	1.56 27/1932	1.55 5/1945	1.45 1/1943	1.22 3/1931	1.25 9/1938	2.15 23/1931	1.08 15/1937	1.06 1/1944	1.23 12/1937	2.15
Mesa Verde Nat Park Montezuma	R9	28	37 12 108 30 6960	1.37 19/1938	1.42 16/1927	1.15 17/1922	1.72 1/1926	1.15 10/1922	2.05 18/1949	1.28 10/1927	3.50 3/1924	1.96 22/1941	2.15 13/1941	1.25 30/1933	1.23 22/1924	3.50
Monte Vista Rio Grande	R10	11	37 34 106 09 7675	.62 29/1941	.52 9/1893	.85 18/1944	.66 17/1942	.73 31/1948	.53 24/1941	1.12 5/1944	.85 26/1943	.62 12/1939	.67 15/1944	.69 19/1940	.55 9/1943	1.12
Montrose No. 1 Montrose		61	38 29 107 53 5830	1.00 17/1893	1.43 10/1895	1.50 30/1897	1.32 18/1886	1.09 24/1906	.93 27/1927	1.15 2/1897	1.20 2/1917	1.39 4/1938	1.49 5/1911	1.22 22/1895	1.18 23/1903	1.50
Monument 2 Mi W El Paso	R9	39	39 05 104 36 7400	1.24 23/1921	1.13 20/1945	1.36 1/1940	4.05 14/1921	2.45 17/1935	2.90 3/1921	2.04 30/1936	2.85 2/1929	3.08 2/1938	2.03 14/1929	1.40 1/1943	1.40 6/1913	4.05
Moraine* Larimer		18	40 22 105 35 7775	.90 22/1915	1.25 18/1897	1.33 14/1906	1.59 29/1900	3.30 31/1894	.95 10/1897	1.30 26/1907	.70 4/1897	2.00 21/1902	.97 10/1912	1.07 8/1898	1.33 1/1913	3.30
Nast* Pitkin		25	39 17 106 34 8800	.85 18/1916	1.54 24/1918	1.31 6/1918	.90 29/1909	1.15 20/1917	1.15 21/1918	1.00 18/1929	1.03 7/1915	1.03 4/1910	1.36 8/1924	1.68 29/1927	.80 14/1933	1.68
Northdale Dolores		20	37 49 109 02 6482	1.20 3/1938	1.09 7/1937	1.15 3/1938	.91 26/1932	.80 10/1947	.98 20/1947	1.78 19/1935	1.25 17/1947	2.50 9/1933	1.26 5/1940	.95 18/1930	.95 23/1948	2.50
North Lake Las Animas		53	37 13 105 03 8800	2.50 19/1916	1.31 12/1940	2.80 20/1941	5.20 11/1896	1.97 7/1936	2.12 25/1937	2.47 31/1919	2.30 4/1929	2.40 10/1894	2.90 26/1897	1.15 15/1909	1.47 2/1909	5.20
Norwood San Miguel		21	38 08 108 17 7017	.88 16/1933	.93 24/1934	2.00 25/1942	2.20 21/1932	.98 2/1935	1.44 2/1944	1.95 12/1930	1.78 30/1937	2.35 7/1930	1.78 13/1947	.92 6/1944	.80 25/1936	2.35
Ordway Crowley		33	38 13 103 45 4300	.85 8/1930	.80 28/1931	.95 25/1941	1.40 14/1921	2.70 27/1922	2.33 9/1919	3.60 26/1940	2.12 14/1943	1.53 3/1938	1.46 14/1925	2.10 18/1930	.80 1/1933	3.60
Ouray Ouray		10	38 01 107 41 7720	3.25 16/1895	1.00 11/1895	1.75 13/1944	1.50 27/1944	1.00 21/1895	.94 2/1944	.71 19/1944	1.19 13/1895	.63 9/1947	1.54 13/1947	1.50 23/1895	.89 1/1943	3.25
Pagoda* Routt		19	40 20 107 25 6500	.70 24/1895	1.43 15/1899	1.20 13/1893	1.29 18/1903	.88 29/1906	1.50 3/1895	1.87 3/1897	1.51 3/1907	1.90 30/1893	1.78 18/1908	.70 29/1898	1.40 12/1897	1.90
Pagosa Springs Archuleta		30	37 16 107 01 7108	2.25 18/1916	1.57 8/1932	1.80 2/1935	2.16 4/1929	1.36 1/1907	1.75 30/1943	1.99 30/1929	1.52 5/1931	2.79 23/1934	3.82 4/1911	3.00 21/1931	1.33 9/1931	3.82
Palisade 1 Mi S Mesa		34	39 07 108 21 4740	.57 1/1916	.68 12/1915	1.10 6/1918	1.85 27/1917	1.43 20/1916	.95 30/1925	1.58 27/1916	1.25 27/1932	1.40 7/1931	1.93 4/1914	.79 13/1913	.60 7/1918	1.93
Palisade Lake Hinsdale		11	37 30 107 10 7721	1.65 3/1922	1.46 16/1927	2.07 8/1918	.99 20/1926	1.45 14/1920	2.50 28/1927	1.47 15/1919	1.63 9/1921	2.27 9/1927	1.40 11/1925	3.70 27/1919	1.61 19/1921	3.70
Paonia 3 Mi S E Delta		49	38 51 107 34 6200	1.50 17/1895	1.20 1/1893	2.11 12/1920	1.53 7/1906	1.66 13/1906	1.82 1/1943	1.10 25/1920	1.45 13/1916	1.17 24/1918	1.40 20/1894	2.11 1/1938	2.01 4/1942	2.11
Parker 9 Mi E Elbert	R10	22	39 31 104 38 6300	.56 29/1942	.76 7/1934	.91 14/1938	1.90 23/1948	2.46 15/1947	1.87 3/1932	2.42 18/1946	1.35 3/1942	2.34 9/1933	1.23 14/1947	1.89 18/1930	.81 2/1933	2.46
Pearl Jackson		20	40 58 106 34 8500	1.00 11/1911	1.40 26/1913	1.80 23/1913	1.60 9/1913	1.21 28/1929	1.22 1/1943	1.30 29/1935	1.24 28/1938	1.15 5/1942	1.04 6/1949	1.30 11/1909	1.00 5/1913	1.80
Peetz* Logan		16	40 56 103 07 4200	.80 24/1921	1.10 22/1931	2.75 22/1924	3.48 24/1929	1.93 22/1923	2.77 18/1928	2.45 17/1918	1.93 12/1926	1.56 23/1941	4.80 2/1930	2.00 4/1922	2.50 14/1925	4.80
Penrose 3 Mi NNW Fremont		26	38 27 105 04 5530	.46 13/1940	.82 26/1949	1.00 1/1948	1.94 23/1942	1.79 10/1947	1.99 7/1942	1.80 8/1947	2.15 14/1942	1.10 2/1938	1.15 23/1941	1.20 9/1946	.80 1/1933	2.15
Pikes Peak* El Paso		16	38 52 105 02 14111	1.67 28/1893	1.32 2/1880	2.06 26/1887	3.33 23/1885	3.40 7/1882	1.15 8/1877	2.39 23/1880	2.09 12/1881	1.47 22/1814	3.20 12/1892	2.96 1/1892	5.77 6/1892	5.77
Pitkin Gunnison		41	38 36 106 32 9200	1.13 16/1914	1.00 8/1932	2.07 7/1942	1.53 14/1921	1.10 20/1920	1.34 25/1937	2.06 16/1936	1.32 17/1923	2.14 5/1929	1.57 7/1938	1.80 11/1927	1.14 18/1921	2.14
Platoro Conejos		11	37 22 106 26 9800	1.92 19/1916	1.53 8/1920	1.24 31/1917	1.51 16/1920	1.36 17/1915	.86 21/1918	1.41 26/1919	1.51 22/1911	2.67 13/1914	3.25 5/1911	1.85 27/1919	1.29 4/1913	3.25
Pueblo Pueblo	R51	71	38 14 104 38 4799	.74 8/1939	.90 10/1897	1.98 31/1905	2.92 4/1900	2.48 30/1894	2.93 2/1921	2.12 22/1895	2.71 8/1919	2.10 4/1909	1.71 23/1941	1.10 6/1925	1.05 1/1933	2.93
Rangely* Rio Blanco		14	40 06 108 04 5050	.43 11/1910	.98 11/1908	1.48 5/1908	.75 3/1895	1.13 23/1908	.95 29/1910	.81 2/1897	.93 20/1909	1.70 6/1894	1.96 5/1911	.62 24/1908	.60 17/1899	1.96
Red Cliff Eagle		13	39 31 106 22 8608	1.02 27/1914	1.20 27/1910	1.16 20/1912	1.20 22/1895	1.00 10/1912	1.30 19/1948	1.00 19/1898	.94 20/1911	1.20 19/1895	1.20 19/1898	1.20 1/1911	1.45 24/1948	1.45
Redvale* Montrose		11	38 10 108 28 6570	.86 17/1914	.84 9/1920	1.30 26/1921	1.07 16/1920	1.20 23/1941	1.42 14/1921	1.58 14/1914	1.24 13/1921	1.89 22/1941	1.98 5/1914	2.24 26/1919	.98 25/1921	2.24
Rico Dolores		46	37 41 108 02 8824	2.53 17/1895	2.13 11/1895	3.77 22/1893	1.33 19/1926	1.18 12/1947	1.61 28/1927	1.48 30/1929	1.32 27/1932	3.05 22/1941	2.64 13/1941	1.86 10/1923	1.54 4/1913	3.77
Rifle Garfield	R8	35	39 31 107 47 5500	.71 31/1939	.85 8/1932	.92 20/1912	1.10 8/1935	1.41 20/1916	1.39 1/1943	1.08 18/1942	2.15 9/1930	1.25 23/1931	1.36 4/1914	1.21 26/1919	.81 23/1948	2.15

MAXIMUM 24 HOUR PRECIPITATION

Table 54

COLORADO

STATION County		Years of Record	Lat. Long. Elev. Ft.	Jan	Feb	Mar	Apr	May	June	July	Aug	Sep	Oct	Nov	Dec	Max. of Record
River Portal* Montrose		11	38 32 107 39 6570	.74 15/1911	.62 22/1914	.91 10/1911	.95 21/1909	1.03 2/1914	1.16 6/1915	.70 18/1914	.85 10/1908	1.01 25/1915	1.05 1/1911	.67 25/1908	1.13 16/1908	1.16
Rocky Ford 2 Mi ESE Otero		60	38 02 103 42 4177	1.10 7/1891	1.04 26/1939	1.27 15/1946	2.65 4/1900	3.19 10/1925	2.20 3/1921	6.20 8/1893	3.05 1/1893	1.77 11/1933	1.76 18/1908	2.00 19/1930	1.75 4/1913	6.20
Rugh Ranch* Larimer		20	40 42 105 34 7150	.43 21/1911	.61 15/1928	.86 15/1928	7.50 15/1921	1.11 14/1923	2.10 10/1923	1.50 17/1921	1.50 14/1927	1.25 14/1912	1.50 24/1924	1.20 18/1925	3.94 5/1913	7.50
Rush 2 Mi NNE El Paso		33	38 52 104 05 5800	.77 8/1939	.80 7/1934	.81 14/1928	1.61 30/1914	3.00 30/1935	2.20 25/1937	2.17 1/1941	2.38 12/1916	3.47 1/1942	.85 15/1942	.81 28/1928	.68 1/1913	3.47
Saguache Saguache	R10	50	38 05 106 08 7697	.70 31/1927	2.00 27/1918	.85 21/1919	.80 12/1916	1.00 23/1919	1.80 15/1914	1.22 13/1930	1.76 6/1931	1.35 29/1904	2.40 21/1906	1.17 22/1931	.85 2/1909	2.40
Salida Chaffee		42	38 32 106 00 7050	1.00 11/1905	1.65 27/1911	1.46 20/1944	2.50 26/1932	1.74 6/1938	1.60 15/1914	1.20 31/1916	1.89 16/1932	1.62 5/1909	2.00 21/1906	1.60 12/1909	1.20 1/1913	2.50
San Isabel* Pueblo		13	37 59 105 03 8500	1.09 16/1939	2.01 25/1912	2.40 29/1916	3.88 18/1942	1.98 20/1941	1.70 16/1912	4.48 13/1938	2.51 23/1911	1.90 5/1909	1.82 17/1942	2.52 7/1916	3.00 5/1913	4.48
San Luis* Costilla		32	37 09 105 27 7900	.66 19/1916	.76 5/1892	1.50 18/1922	1.15 11/1914	1.25 27/1902	1.05 11/1913	3.17 23/1891	.94 5/1910	1.43 15/1899	3.00 13/1920	.80 1/1899	1.21 14/1891	3.17
Santa Clara* Huerfano		17	37 30 104 42 8250	2.00 2/1897	1.40 9/1898	1.20 31/1896	4.20 11/1896	2.20 26/1902	2.87 14/1909	4.65 15/1912	1.53 23/1908	4.65 4/1909	2.40 26/1897	1.55 19/1899	2.40 30/1896	4.65
Sapinero Gunnison		44	38 28 107 30 9350	1.00 12/1935	.99 26/1902	1.30 18/1922	1.17 6/1911	1.59 23/1906	1.34 2/1943	1.17 18/1914	1.74 1/1919	1.52 6/1929	1.70 11/1899	1.55 2/1938	1.30 28/1935	1.74
Savage Basin* San Miguel		17	37 57 107 45 11522	.15 25/1932	.63 10/1934	.30 15/1938	1.51 26/1933	1.15 28/1936	1.10 25/1937	1.60 15/1933	1.85 16/1934	2.14 10/1933	.35 16/1937	.30 22/1937	1.03 1/1933	2.14
Seibert Kit Carson		10	38 30 102 30 4705	.60 29/1896	1.14 25/1895	1.20 20/1897	3.47 4/1900	2.04 30/1935	2.68 14/1901	1.34 15/1899	2.50 6/1897	1.27 11/1898	1.51 26/1897	.95 20/1899	.45 9/1897	3.47
Sedgwick Sedgwick		39	40 56 102 31 3583	1.01 8/1939	1.00 22/1909	1.10 31/1949	2.85 30/1942	2.40 11/1930	3.05 15/1914	4.76 9/1944	3.65 9/1909	2.51 1/1909	4.25 11/1908	2.00 20/1930	.98 12/1870	4.76
Shoshone Garfield		39	39 34 107 14 5918	1.05 16/1911	1.60 4/1921	1.35 20/1912	1.40 28/1941	1.15 19/1915	2.00 1/1943	1.30 10/1923	1.25 18/1943	1.09 13/1940	1.17 29/1943	1.13 30/1919	.68 29/1943	2.00
Silt* Garfield		13	39 35 107 38 5441	.60 16/1899	.73 2/1905	.93 29/1904	1.24 2/1903	1.20 3/1901	.60 26/1899	1.11 3/1897	.98 4/1897	1.74 23/1896	.96 12/1899	1.20 27/1905	.70 2/1897	1.74
Silver Lake Boulder		37	40 02 105 36 10200	2.00 4/1921	4.80 28/1949	2.31 20/1944	3.01 23/1932	2.75 17/1949	4.00 8/1921	2.25 25/1923	2.18 29/1938	1.64 3/1938	2.47 14/1916	1.80 1/1920	3.80 5/1913	4.80
Silverton 2 Mi.N.E. San Juan	R10	43	37 48 107 40 9415	1.90 17/1913	1.70 12/1938	2.64 5/1916	1.26 27/1944	1.19 30/1930	2.35 5/1925	1.38 11/1936	2.20 27/1932	2.65 5/1909	4.25 4/1911	2.10 27/1919	1.90 16/1908	4.25
Simpson* Adams		12	39 50 103 43 4280	.50 3/1924	1.10 28/1918	1.00 21/1923	2.95 26/1922	1.25 8/1927	1.52 6/1925	2.15 17/1924	2.00 1/1920	1.15 18/1924	2.50 25/1921	1.08 4/1922	.90 3/1924	2.95
Spicer 2 Mi N E Jackson		39	40 28 106 26 8350	1.00 23/1948	1.20 23/1943	1.40 2/1943	1.30 14/1939	1.95 16/1944	2.40 17/1912	1.68 10/1936	1.75 19/1945	1.70 14/1912	1.30 20/1924	1.20 17/1930	1.25 22/1948	2.40
Springfield Baca	R8	40	37 24 102 36 4400	1.42 8/1939	1.20 10/1934	1.75 1/1948	4.00 5/1900	4.00 29/1894	5.50 4/1932	4.48 22/1895	4.38 6/1948	3.56 9/1894	2.50 10/1930	1.10 6/1925	1.14 4/1947	5.50
St. Elmo* Chaffee		13	38 42 106 21 9500	2.00 11/1910	.84 26/1915	.90 6/1918	1.44 15/1921	1.13 19/1917	1.10 11/1913	1.30 20/1914	.87 22/1911	1.55 22/1926	1.85 5/1911	1.21 26/1919	1.08 4/1913	2.00
Steamboat Springs Routt		44	40 30 106 50 6770	1.30 3/1922	1.40 11/1893	2.71 2/1929	1.70 17/1944	1.54 4/1914	2.57 14/1921	1.40 13/1918	.97 4/1947	1.44 2/1938	1.75 5/1911	1.57 26/1919	1.41 9/1942	2.71
Sterling Logan		40	40 37 103 12 3939	1.21 8/1939	.76 28/1918	1.70 21/1923	2.23 23/1929	2.16 15/1928	2.81 6/1940	1.45 25/1923	2.80 2/1936	2.15 7/1935	1.91 15/1916	1.87 4/1922	1.33 4/1913	2.81
Stonewall* Las Animas		11	37 10 105 00 8000	.86 26/1944	.61 17/1911	.55 27/1912	2.82 29/1914	1.15 5/1917	1.58 8/1913	2.25 17/1914	1.18 13/1912	1.75 4/1909	1.01 24/1914	.60 12/1909	1.25 4/1913	2.82
Stratton Kit Carson		17	39 18 102 35 4404	1.14 26/1944	.61 10/1934	1.37 14/1946	2.30 9/1944	2.03 23/1936	2.07 16/1935	2.84 19/1944	2.03 20/1945	4.64 22/1941	1.49 15/1942	1.56 24/1944	.51 23/1941	4.64
Summitville Rio Grande	R10	13	37 26 106 36 11330	1.83 23/1943	1.20 4/1879	1.80 14/1944	1.40 22/1879	1.24 17/1940	1.40 6/1877	1.50 8/1877	1.10 24/1878	2.25 17/1947	2.00 20/1876	1.05 7/1945	1.52 13/1940	2.25
Sunbeam 7 Mi SW Moffat		23	40 30 108 16 5861	.57 23/1944	.49 23/1943	.64 14/1945	.85 27/1932	.79 27/1947	1.09 1/1943	1.34 28/1936	1.42 17/1941	.99 6/1939	1.60 14/1928	1.05 17/1930	1.54 29/1927	1.60
Tacoma La Plata		25	36 45 107 48 7200	1.65 28/1916	1.96 16/1927	1.76 4/1923	2.00 4/1929	1.05 14/1920	2.65 28/1927	1.52 31/1929	1.46 4/1929	2.52 5/1909	2.20 3/1914	2.50 28/1928	2.63 16/1908	2.65
Taylor Park Gunnison		10	38 49 106 38 9206	.85 21/1943	.65 25/1944	1.25 18/1943	.80 10/1948	.54 14/1947	.87 3/1942	1.00 20/1945	.65 1/1945	.65 9/1947	.70 6/1946	.55 30/1942	.75 23/1944	1.25
Telluride San Miguel	R8	40	37 57 107 49 8756	1.60 12/1918	2.20 3/1936	2.10 13/1944	2.32 15/1938	1.80 4/1941	1.70 8/1941	1.70 27/1939	3.50 26/1914	2.60 22/1941	3.26 13/1947	2.40 28/1928	1.40 29/1936	3.50
Terminal Dam* La Plata		25	37 33 107 48 8300	1.40 27/1914	1.40 16/1927	1.50 17/1922	1.73 17/1917	1.20 14/1920	2.20 28/1927	1.65 28/1916	1.34 4/1910	2.56 4/1909	3.52 4/1911	3.50 27/1919	2.53 16/1908	3.52
Trinidad Las Animas		49	37 10 104 30 6300	1.20 2/1891	1.35 2/1934	1.49 18/1922	3.00 13/1910	2.74 27/1902	1.73 11/1913	2.61 31/1922	2.05 6/1929	3.73 1/1942	2.57 14/1920	2.95 18/1930	2.06 4/1913	3.73
Trout Lake San Miguel		36	37 50 107 53 9700	1.31 11/1935	1.50 16/1927	2.15 23/1929	1.70 15/1938	2.80 31/1930	2.50 28/1927	1.55 18/1936	1.90 8/1920	2.50 22/1941	1.75 13/1941	1.38 11/1923	.94 22/1944	2.80
Two Buttes 1 Mi N W Baca		50	37 34 102 24 4065	1.11 8/1939	1.50 25/1912	1.50 31/1905	2.75 18/1942	2.99 1/1914	4.50 8/1942	3.16 17/1897	3.24 5/1948	3.51 17/1919	2.25 11/1930	1.50 20/1899	1.12 4/1913	4.50
Two Buttes Reservoir Baca		16	37 38 102 33 4250	1.25 8/1939	1.00 26/1939	2.20 29/1918	1.87 22/1922	2.79 1/1914	2.57 15/1913	2.82 14/1919	3.38 20/1945	2.00 17/1919	2.15 23/1914	1.24 22/1940	1.69 4/1913	3.38
Utleyville Baca		28	37 16 103 02 5000	1.60 8/1939	1.15 10/1948	1.96 16/1942	1.55 18/1942	2.33 1/1941	5.00 1/1941	2.80 14/1921	1.80 21/1945	4.00 21/1941	2.92 13/1928	1.98 19/1930	1.30 3/1924	5.00
Vallecito Dam La Plata		12	37 24 107 33 7650	2.40 17/1943	1.19 25/1944	.99 18/1943	1.13 1/1949	1.44 9/1947	1.50 25/1944	1.73 19/1944	1.90 22/1947	.85 8/1947	1.86 13/1947	.96 22/1943	1.25 23/1948	2.40
Victor* Teller		27	38 42 105 08 10100	.61 24/1921	.70 25/1930	2.00 18/1905	1.35 1/1905	3.11 3/1904	2.08 4/1921	1.97 15/1912	1.96 6/1929	1.60 14/1919	1.14 21/1906	1.00 28/1928	.80 4/1913	3.11

MAXIMUM 24 HOUR PRECIPITATION

Table 54

COLORADO

STATION County	Years of Record	Lat. Long. Elev. Ft.	Jan	Feb	Mar	Apr	May	June	July	Aug	Sep	Oct	Nov	Dec	Max. of Record
Vilas * Baca	19	37 21 102 27 3935	.58 30/1896	.80 3/1897	.95 20/1902	3.25 5/1900	2.07 26/1902	2.48 29/1910	2.95 21/1895	1.47 5/1910	3.25 3/1900	1.33 19/1908	1.57 20/1899	1.00 30/1896	3.25
Wagon Wheel Gap 3 Mi N Mineral R10	25	37 46 106 49 8500	.75 1/1907	1.20 4/1908	1.45 13/1944	1.20 30/1907	.85 11/1890	1.00 16/1910	1.62 24/1943	1.50 11/1904	1.25 14/1899	1.83 21/1906	1.68 27/1919	1.80 16/1908	1.83
Wagon Wheel Gap Exp. Sta* Mineral	16	37 46 106 53 9610	.83 27/1914	.93 11/1915	1.07 8/1925	.98 17/1917	1.06 14/1914	.95 3/1925	1.46 17/1914	1.27 22/1911	1.04 9/1918	2.60 4/1911	1.34 9/1915	1.03 31/1916	2.60
Walden Jackson	19	40 44 106 16 8340	.40 15/1897	.45 13/1945	.74 10/1939	1.50 3/1898	.78 17/1944	1.00 20/1947	1.00 7/1899	.90 12/1904	1.35 11/1947	.68 5/1940	.38 8/1946	.51 23/1948	1.50
Walsenburg R10 Huerfano	15	37 38 104 47 6200	1.20 26/1949	1.38 11/1940	.97 2/1940	1.75 16/1940	1.82 16/1949	1.80 18/1947	3.37 19/1946	1.69 16/1943	1.35 1/1942	1.85 14/1941	.64 8/1938	.93 9/1943	3.37
Waterdale Larimer	43	40 25 105 12 5200	.65 26/1945	1.13 22/1909	2.46 23/1909	2.64 24/1905	2.68 20/1897	1.97 9/1923	3.25 18/1946	3.54 14/1930	5.35 3/1938	3.20 24/1923	.84 29/1927	1.68 14/1925	5.35
Westcliffe Custer	43	38 08 105 29 7860	1.86 19/1938	1.61 17/1938	1.35 20/1919	2.96 17/1935	3.49 8/1936	1.67 10/1903	1.59 18/1904	2.85 6/1945	2.74 26/1936	2.80 27/1897	3.37 26/1919	1.65 1/1933	3.49
Willow Creek 4 Mi S E Routt	19	40 18 107 16 7250	.90 29/1943	1.80 3/1936	1.53 19/1937	1.20 1/1936	1.54 4/1941	1.86 28/1943	1.50 20/1930	1.00 27/1930	1.63 23/1931	1.10 6/1941	1.20 14/1931	1.22 17/1936	1.86
Winter Park Grand	10	39 54 105 46 9058	.78 24/1948	.56 24/1947	.87 5/1943	1.10 25/1948	1.10 12/1949	.75 1/1945	1.17 20/1948	1.28 5/1945	1.12 11/1947	1.65 15/1947	1.40 4/1946	.57 30/1945	1.65
Wolf Creek Pass Mineral	12	37 29 106 52 9425	3.80 23/1943	2.73 7/1937	2.38 13/1944	2.43 6/1946	1.85 14/1945	1.31 8/1941	1.43 19/1944	2.20 20/1936	1.60 11/1942	2.11 21/1936	2.68 22/1943	3.00 29/1936	3.80
Woodmen Sanatorium* El Paso	16	38 56 104 53 7000	.38 5/1913	.45 26/1911	1.20 30/1897	1.65 25/1900	2.46 2/1904	1.62 15/1901	2.00 30/1871	2.70 10/1913	1.65 21/1902	2.50 14/1922	.32 16/1903	1.98 4/1913	2.70
Wortman* Lake	13	39 22 106 10 11250	1.80 23/1895	2.05 27/1914	1.60 14/1896	1.40 21/1895	3.00 29/1895	1.35 16/1912	2.00 25/1909	2.25 27/1895	1.70 25/1915	1.10 25/1893	1.50 6/1893	3.00 2/1893	3.00
Wray Yuma	50	40 04 102 13 3512	.75 29/1942	.95 27/1918	1.36 15/1946	6.60 27/1947	3.06 29/1938	3.33 13/1934	3.50 21/1932	3.37 30/1901	4.33 1/1942	4.16 18/1908	1.58 4/1922	2.73 4/1913	6.60
Yampa Routt	13	40 08 106 57 7884	2.04 26/1914	1.68 20/1917	1.04 31/1917	1.75 27/1917	.91 3/1917	.96 14/1921	1.52 15/1921	.91 21/1911	.72 12/1909	1.43 29/1922	.76 4/1922	1.50 30/1914	2.04
Yuma Yuma	56	40 08 102 44 4128	1.55 4/1949	1.00 25/1895	1.80 21/1897	1.90 15/1921	2.21 29/1943	2.75 4/1919	2.87 19/1946	3.05 8/1915	2.42 29/1904	4.10 19/1908	1.65 29/1908	1.05 9/1923	4.10

Reference notes for Colorado

* Discontinued station.

R Amounts determined by recording gage. A number next to R indicates the number of years station was equipped with a recording gage prior to 1950.

a Durango, recorder 1905 - 1914; 1940 - .

MAXIMUM 24 HOUR PRECIPITATION

Table 55

FLORIDA

STATION County	Years of Record	Lat. Long. Elev. Ft.	Jan	Feb	Mar	Apr	May	June	July	Aug	Sep	Oct	Nov	Dec	Max. of Record
Apalachicola Franklin R[a]	27	29 44 84 59 13	3.77 5/1935	3.74 17/1940	8.17 9/1938	6.32 14/1929	5.87 25/1943	5.34 29/1949	4.08 16/1925	7.04 30/1925	11.71 13/1932	5.65 12/1927	5.84 16/1930	4.15 9/1931	11.71
Arcadia Desoto	49	27 11 81 46 65	3.32 11/1915	4.30 10/1937	3.69 9/1936	2.40 17/1925	4.25 30/1930	7.51 15/1939	7.20 19/1945	5.64 27/1949	6.77 29/1949	4.75 18/1910	4.24 12/1947	3.07 24/1941	7.51
Archer* Alachua	20	29 31 82 32 92	4.26 10/1904	2.40 19/1901	5.95 24/1901	3.33 9/1897	2.63 31/1915	4.37 9/1900	5.30 11/1898	3.36 20/1903	4.98 23/1907	4.60 8/1915	2.73 24/1902	4.85 3/1902	5.95
Avon Park Highlands	52	27 36 81 30 145	3.63 11/1915	3.40 20/1902	2.31 1/1947	3.70 8/1916	4.97 30/1940	8.00 29/1909	4.70 2/1909	9.04 27/1949	6.25 22/1948	5.60 18/1910	2.65 28/1937	3.27 28/1905	9.04
Bartow Polk	54	27 52 81 49 115	3.36 24/1948	3.30 27/1924	3.79 11/1909	3.54 4/1941	4.41 30/1905	9.82 23/1945	4.12 24/1927	5.44 24/1914	11.50 5/1933	5.47 18/1910	2.30 16/1926	3.49 11/1942	11.50
Belle Glade Exp Sta Palm Beach	25	26 39 80 39 16	3.42 13/1948	2.11 9/1941	6.53 2/1947	4.12 8/1941	2.63 8/1941	6.96 24/1942	3.78 17/1944	6.74 27/1949	7.10 22/1948	4.80 19/1924	10.90 7/1932	3.98 27/1940	10.90
Blountstown 2 Mi E Calhoun	41	30 26 85 02 51	3.88 8/1932	4.54 18/1926	5.11 6/1943	5.90 21/1912	6.00 8/1915	3.75 15/1959	5.75 31/1936	4.70 13/1936	10.00 20/1926	3.60 23/1913	6.32 17/1930	2.78 9/1931	10.00
Bonifay* Holmes	25	30 48 85 40 111	5.80 21/1906	3.20 19/1926	3.78 26/1911	8.50 22/1928	4.40 12/1903	5.70 4/1903	16.01 7/1916	2.50 21/1923	6.40 21/1926	7.50 1/1929	5.40 3/1903	4.00 9/1922	16.01
Bradenton Manatee	66	27 30 82 34 17	3.46 11/1915	4.66 24/1942	4.69 20/1900	3.41 8/1916	4.02 18/1934	9.43 29/1909	8.32 25/1899	8.58 21/1896	8.00 19/1926	6.17 14/1938	4.70 11/1920	3.05 8/1914	9.43
Brooksville Chin Hill Hernando R5	57	28 38 82 22 275	3.90 3/1912	4.99 22/1899	4.06 18/1924	6.70 10/1928	3.97 9/1915	7.44 23/1945	6.59 20/1929	7.50 9/1928	6.89 17/1947	9.50 25/1921	8.55 15/1916	2.77 1/1925	9.50
Bushnell 2 Mi E Sumter	13	28 40 82 06 75	2.60 24/1948	2.45 13/1947	2.70 15/1947	3.90 5/1949	2.60 14/1937	8.32 24/1945	3.50 2/1948	2.90 27/1949	3.46 18/1947	7.60 17/1944	3.00 26/1937	2.10 9/1948	8.32
Canal Point Gate 5 Palm Beach R10	10	26 52 80 38 36	2.36 15/1941	1.95 8/1941	3.85 1/1947	4.19 13/1947	5.41 7/1941	6.10 2/1942	2.80 14/1941	5.06 16/1947	7.10 17/1947	4.73 1/1946	1.53 8/1942	4.82 24/1949	7.10
Captiva Lee	10	26 32 82 11 3	2.50 10/1942	2.25 28/1946	5.10 2/1947	3.82 8/1941	2.06 19/1948	6.28 9/1942	3.61 19/1949	6.64 11/1942	6.20 29/1949	2.89 4/1948	3.49 15/1943	2.55 29/1942	6.64
Carrabelle Franklin	52	29 50 84 40 36	4.08 16/1915	4.00 19/1901	7.68 9/1948	4.76 27/1928	3.10 28/1936	5.52 25/1928	5.26 1/1909	7.20 26/1913	11.70 10/1941	5.94 4/1932	5.48 17/1930	4.95 9/1907	11.70
Caryville Washington	21	30 47 85 50	6.35 2/1942	3.24 13/1935	4.85 7/1947	5.93 1/1948	4.56 17/1946	3.02 16/1932	4.30 12/1949	10.00 14/1939	7.64 1/1937	10.00 1/1929	4.22 14/1930	2.11 23/1941	10.00
Cedar Key Levy	60	29 08 83 04 15	3.60 7/1881	3.27 25/1885	4.70 4/1948	4.20 5/1949	3.10 30/1930	13.32 1/1901	7.60 23/1944	6.00 18/1945	8.95 9/1912	9.22 23/1938	3.80 11/1920	8.76 3/1902	13.32
Chipley 3 Mi E Washington	11	30 48 85 30 134	7.83 1/1942	3.46 17/1940	4.92 27/1946	8.22 1/1948	5.09 21/1947	2.86 20/1947	4.05 9/1948	3.56 5/1946	3.12 13/1945	2.25 30/1949	3.10 18/1943	3.49 7/1948	8.22
Clearwater Pinellas	18	27 57 82 48 34	3.31 23/1948	3.71 18/1940	3.79 8/1941	3.50 3/1941	2.26 30/1929	9.87 22/1945	8.88 29/1937	8.20 20/1932	8.02 5/1933	5.44 18/1944	2.16 14/1941	2.28 13/1941	9.87
Clermont 6 Mi S Lake	57	28 27 81 46 134	3.10 23/1906	3.45 13/1893	3.76 31/1931	6.50 12/1908	7.50 22/1906	6.21 23/1945	6.25 2/1909	5.93 9/1928	12.50 26/1894	7.85 11/1924	3.91 15/1916	4.58 24/1940	12.50
Coconut Grove 7 Mi S Dade	26	25 39 80 18 10	5.14 30/1926	1.86 9/1941	5.46 9/1937	6.42 18/1947	5.01 23/1932	4.75 2/1930	4.53 19/1945	3.17 29/1943	10.04 29/1929	6.10 19/1924	6.25 5/1935	7.78 1/1925	10.04
Compass Lake Jackson	19	30 36 85 23 120	5.00 6/1932	5.47 14/1944	4.05 27/1946	7.90 1/1933	4.10 18/1946	4.25 14/1939	7.50 31/1926	5.48 13/1939	6.38 13/1945	4.08 9/1936	5.31 22/1948	3.60 4/1938	7.90
Cottage Hill* Escambia	41	30 38 87 20 132	4.80 25/1934	5.12 11/1903	6.90 14/1929	6.05 21/1912	7.00 15/1905	7.05 15/1940	5.86 6/1940	6.28 16/1939	9.10 27/1906	13.15 5/1934	6.50 1/1903	4.25 7/1916	13.15
Crescent City 2 Mi SW Putnam	54	29 26 81 31 50	3.73 24/1914	3.49 2/1920	2.96 22/1903	3.38 5/1931	5.10 21/1923	4.42 24/1945	3.86 5/1933	4.46 14/1943	6.24 17/1928	9.33 10/1924	3.18 5/1932	4.42 24/1940	9.33
Davenport* Polk	23	28 10 81 35 157	2.88 8/1945	2.90 10/1937	3.41 10/1941	4.00 3/1941	3.20 29/1938	14.10 15/1934	3.82 4/1933	5.20 1/1932	11.75 5/1933	8.18 11/1924	2.32 14/1941	3.18 23/1940	14.10
Davie* Broward	27	26 03 80 13 7	7.55 24/1925	2.68 2/1914	6.20 14/1919	3.80 24/1927	7.30 21/1932	7.70 2/1930	7.85 31/1933	5.50 30/1932	10.15 29/1937	6.30 18/1924	4.35 8/1930	2.10 27/1940	10.15
Daytona Beach Airport Volusia R10	27	29 11 81 03 34	2.45 10/1933	3.30 13/1947	3.03 20/1943	4.07 5/1931	4.22 26/1947	5.45 14/1934	6.70 28/1926	5.50 20/1943	4.80 18/1943	12.85 10/1924	5.64 15/1941	3.27 26/1949	12.85
De Funiak Springs Walton	49	30 43 86 07 268	7.13 1/1942	4.10 7/1914	5.97 7/1947	7.12 1/1948	5.80 8/1915	4.65 26/1923	10.84 8/1916	7.69 13/1939	9.20 27/1906	4.50 1/1929	6.04 13/1930	3.20 1/1905	10.84
De Land Volusia	41	29 01 81 18 27	4.50 23/1914	3.20 2/1920	3.35 18/1924	3.62 5/1931	4.30 14/1921	6.92 24/1945	7.22 3/1909	4.65 1/1944	5.90 15/1945	7.77 18/1910	6.05 15/1916	4.08 18/1912	7.77
Eustis 2 Mi S Lake	58	28 50 81 41 85	4.54 23/1896	3.97 23/1899	2.80 30/1909	3.12 5/1931	4.35 7/1903	6.76 23/1945	6.00 2/1909	3.91 16/1943	6.44 5/1933	8.94 18/1944	6.04 15/1916	2.75 11/1893	8.94
Everglades Collier	23	25 51 81 23 6	2.56 8/1945	1.78 18/1940	3.42 16/1947	3.48 13/1947	3.60 28/1936	12.50 14/1936	3.59 5/1946	7.75 30/1932	6.55 29/1949	5.50 6/1941	2.84 27/1947	2.25 13/1946	12.50
Federal Point Putnam	57	29 45 81 32 5	2.95 23/1948	5.52 5/1893	3.66 10/1948	6.57 24/1898	4.12 4/1931	4.10 23/1945	6.08 28/1937	4.04 28/1905	11.25 26/1894	6.59 18/1897	5.90 3/1894	3.99 22/1916	11.25
Felda Hendry R10	10	26 33 81 26 18	3.56 17/1941	2.48 8/1941	4.73 1/1947	3.56 16/1942	2.87 21/1943	3.95 21/1943	2.39 22/1943	3.19 26/1949	9.00 17/1947	2.25 29/1940	2.65 1/1946	1.20 16/1947	9.00
Fellsmere Indian River	37	27 46 80 35 25	3.54 11/1915	3.00 14/1947	3.74 22/1940	3.44 5/1937	4.24 30/1930	5.16 1/1923	5.60 27/1926	7.02 1/1915	10.51 21/1929	6.11 7/1943	4.19 8/1930	2.03 16/1931	10.51
Fernandina Nassau	53	30 41 81 28 22	2.90 3/1923	4.60 2/1920	6.35 20/1924	3.70 15/1928	5.45 9/1903	4.80 23/1945	7.26 17/1945	7.60 29/1911	9.00 25/1894	6.88 19/1944	6.14 29/1914	2.95 4/1902	9.00
Fort Lauderdale Broward	36	26 10 80 10 10	4.37 24/1925	2.87 9/1941	8.16 12/1921	6.13 24/1927	6.10 10/1919	8.60 2/1930	5.27 28/1915	3.80 27/1949	6.00 17/1928	10.85 11/1947	8.26 16/1915	5.43 1/1925	10.85
Fort Meade* Polk	29	27 44 81 48 125	3.65 11/1915	4.00 20/1902	2.75 1/1919	3.40 29/1920	4.75 14/1907	5.84 29/1909	4.16 16/1912	4.00 26/1906	9.00 12/1903	8.00 19/1904	2.94 11/1904	2.56 28/1905	9.00
Fort Myers WB Airport Lee R9	58	26 34 81 50 8	2.20 27/1913	6.05 15/1899	4.91 1/1947	4.74 24/1939	4.26 31/1907	11.70 13/1901	4.20 9/1897	7.47 24/1913	8.51 17/1947	9.92 21/1924	2.13 1/1946	3.64 1/1925	11.70
Fort Pierce St. Lucie	49	27 26 80 20 5	4.76 30/1920	4.50 23/1903	5.30 12/1937	5.92 17/1933	6.89 5/1937	5.45 12/1901	4.50 9/1909	4.84 1/1915	5.95 17/1947	10.00 13/1936	5.82 7/1903	4.52 11/1942	10.00

MAXIMUM 24 HOUR PRECIPITATION

Table 55

FLORIDA

STATION County	Years of Record	Lat. Long. Elev. Ft.	Jan	Feb	Mar	Apr	May	June	July	Aug	Sep	Oct	Nov	Dec	Max. of Record
Gainesville Univ R10 Alachua	53	29 39 82 21 165	2.96 5/1909	4.40 27/1939	3.15 21/1901	4.94 3/1944	4.06 19/1920	5.44 3/1946	5.71 3/1909	5.77 31/1937	5.16 30/1920	9.93 21/1941	4.08 15/1921	4.31 23/1940	9.93
Garniers* Okaloosa	25	30 28 86 37 17	4.50 24/1917	3.29 7/1928	6.39 10/1913	3.10 22/1928	8.40 8/1915	5.60 9/1913	5.80 18/1919	3.50 27/1913	6.45 15/1913	10.06 5/1936	5.60 16/1927	3.00 3/1936	10.06
Glen Saint Mary Baker	54	30 17 82 09 82	2.62 7/1945	4.77 13/1897	4.61 20/1924	4.80 18/1900	4.80 24/1906	6.00 24/1933	4.76 11/1898	8.60 29/1911	7.50 18/1928	9.04 18/1944	3.15 11/1947	3.36 20/1898	9.04
Grape Hammock 3 Mi W Polk R	10	27 48 81 15 56	1.86 7/1945	2.81 12/1947	2.31 1/1947	4.72 27/1948	2.31 21/1943	8.35 23/1945	3.86 19/1946	7.98 26/1949	5.74 21/1948	3.31 18/1944	1.68 11/1945	2.00 24/1941	8.35
Griffin* Broward	10	26 04 80 18 12	1.76 28/1920	3.15 2/1914	3.85 15/1919	3.90 6/1914	3.45 14/1916	3.39 7/1920	3.25 20/1919	4.20 25/1916	3.62 26/1917	7.05 27/1915	3.05 15/1915	.94 30/1914	7.05
Hastings* St. Johns	20	29 43 81 29 10	1.55 9/1944	3.46 5/1936	2.33 12/1944	3.17 3/1944	3.16 23/1928	4.24 4/1936	5.10 23/1934	4.30 16/1927	7.50 18/1928	6.14 10/1924	1.54 14/1927	3.07 24/1940	7.50
Hilliard Nassau	34	30 41 81 55 82	2.45 3/1942	3.55 17/1925	5.00 20/1924	4.90 4/1920	3.30 18/1922	4.50 22/1910	5.50 2/1928	12.50 28/1911	7.82 13/1947	9.65 18/1933	2.90 17/1912	4.00 2/1928	12.50
Homestead Exp. Sta. Dade R10	37	25 29 80 30 11	2.44 8/1945	2.33 5/1921	4.40 11/1921	6.57 16/1942	6.27 17/1934	7.31 10/1947	3.46 23/1941	4.61 30/1932	10.04 3/1935	11.50 5/1933	11.00 21/1912	2.08 7/1928	11.50
Hypoluxo Palm Beach	53	26 32 80 03 12	6.08 22/1901	4.60 28/1900	6.63 11/1921	12.95 17/1942	7.14 20/1912	9.71 12/1901	5.62 31/1933	5.46 30/1932	10.40 24/1894	9.70 15/1910	4.83 3/1933	3.93 28/1949	12.95
Inverness Citrus	50	28 50 82 20 70	3.40 2/1942	6.00 27/1946	2.79 31/1936	4.26 3/1941	7.42 15/1934	5.07 24/1945	8.40 2/1909	4.90 7/1947	10.50 5/1933	7.50 9/1944	5.86 15/1916	3.33 19/1915	10.50
Isleworth Orange	32	28 28 81 33 152	2.57 8/1945	3.25 18/1920	3.00 23/1930	3.00 16/1920	4.37 26/1938	8.00 24/1945	3.80 19/1929	6.69 8/1928	5.09 5/1933	6.90 19/1944	4.10 30/1925	3.40 20/1916	8.00
Jacksonville WB Airport Duval	12	30 25 81 39 25	2.59 3/1942	2.02 18/1940	3.21 31/1948	2.68 1/1948	2.49 23/1943	3.95 23/1945	4.08 25/1939	4.89 6/1938	10.13 25/1939	6.88 18/1944	4.21 11/1947	2.51 14/1945	10.13
Jacksonville WB City Duval R58	78	30 20 81 39 18	3.43 31/1947	4.16 2/1920	4.47 24/1901	4.81 19/1903	9.06 13/1903	7.66 30/1919	5.00 3/1944	6.18 4/1905	9.86 25/1894	9.62 18/1944	3.75 27/1884	4.97 21/1916	9.86
Jasper 10 Mi E Hamilton	26	30 31 82 47 150	3.11 6/1945	3.65 21/1905	4.39 16/1946	4.00 4/1920	5.00 24/1906	3.65 29/1907	5.60 2/1944	6.10 29/1911	3.55 24/1901	5.25 31/1911	2.75 30/1902	4.40 4/1902	6.10
Jupiter* R[b] Palm Beach	31	26 57 80 07 20	6.38 11/1889	3.62 4/1906	6.43 11/1921	4.25 30/1897	8.76 30/1897	9.26 11/1901	3.40 21/1891	4.91 26/1910	6.67 11/1903	13.18 17/1904	5.06 12/1906	5.75 7/1905	13.18
Key West City R59 Monroe	79	24 33 81 48 5	3.97 23/1879	2.99 21/1902	4.52 30/1905	7.95 28/1941	5.83 19/1904	5.48 23/1900	7.46 28/1916	8.32 18/1926	11.95 10/1919	13.54 30/1933	8.86 2/1906	3.93 12/1879	13.54
Kissimmee R10 Osceola	55	28 18 81 25 69	3.34 23/1906	4.75 22/1899	3.13 24/1944	4.15 18/1918	3.98 17/1921	9.27 23/1945	4.40 17/1932	5.48 9/1928	6.98 21/1948	9.50 3/1899	4.70 26/1918	6.83 25/1949	9.50
La Belle Hendry	19	26 44 81 25 13	1.98 5/1935	2.19 28/1933	3.78 1/1947	3.84 16/1933	2.83 27/1934	12.47 15/1936	4.97 31/1933	4.20 8/1949	10.40 17/1947	1.97 11/1945	2.00 19/1939	2.00 9/1942	12.47
La Belle 2 Mi NW R Hendry	10	26 46 81 27 16	1.95 8/1945	2.04 8/1941	3.78 1/1947	4.94 16/1942	1.97 26/1947	3.15 12/1945	3.96 16/1949	3.11 8/1949	13.71 17/1947	2.12 2/1943	2.10 16/1943	1.18 10/1942	13.71
Lake Alfred Exp. Sta. Polk R2	33	28 05 81 44 180	3.20 24/1948	2.85 10/1937	3.40 29/1930	3.90 3/1941	3.55 31/1939	9.75 23/1945	4.48 30/1948	7.08 9/1928	10.20 5/1933	7.50 19/1944	2.50 26/1918	3.26 25/1949	10.20
Lake City 2 Mi E Columbia	57	30 12 82 35 205	4.50 7/1945	3.87 18/1940	5.80 20/1924	3.90 2/1918	4.75 19/1920	4.70 15/1934	4.80 11/1898	8.00 29/1911	8.00 30/1920	5.52 24/1947	5.67 11/1947	4.25 22/1916	8.00
Lakeland City R7 Polk	34	28 02 81 59 215	3.88 8/1945	3.84 18/1920	3.57 9/1924	4.41 3/1941	4.20 16/1921	10.12 23/1945	4.81 23/1948	6.19 26/1949	8.20 5/1933	4.99 18/1944	3.89 13/1941	4.88 25/1949	10.12
Lake Hiawasse Orange	10	28 35 81 28 111	2.42 8/1945	1.73 13/1947	1.97 24/1942	1.60 17/1942	2.90 17/1945	7.42 24/1945	2.81 11/1944	2.82 29/1942	3.20 23/1948	3.08 19/1944	4.06 15/1941	1.64 21/1946	7.42
Lake Placid 2 Mi SW Highlands	17	27 17 81 22 141	3.38 21/1948	1.81 28/1946	4.42 2/1947	4.70 15/1949	4.00 29/1942	4.00 15/1936	5.28 31/1933	3.34 30/1943	6.00 18/1947	5.40 3/1943	3.15 21/1937	2.00 22/1940	6.00
Live Oak* Suwannee	16	30 18 82 59 109	2.95 22/1904	3.06 20/1914	6.70 20/1924	2.40 5/1911	4.40 8/1915	3.20 19/1922	5.30 28/1910	3.65 9/1897	3.37 29/1915	4.50 6/1922	2.90 11/1920	4.12 3/1902	6.70
Long Key* Monroe	20	24 47 80 52 5	1.80 1/1931	2.30 16/1930	2.45 1/1933	2.55 18/1919	3.02 28/1933	2.90 22/1918	5.50 15/1922	4.05 19/1930	7.91 26/1922	10.75 18/1924	11.80 4/1935	2.45 18/1929	11.80
Lynne R8 Marion	22	29 12 81 55 30	3.20 30/1920	2.05 16/1915	3.55 31/1924	3.47 5/1949	3.55 19/1920	5.94 23/1945	3.70 28/1926	2.76 6/1925	4.56 15/1945	9.91 18/1944	5.02 15/1916	2.67 20/1915	9.91
Madison Madison	48	30 28 83 25 145	4.15 24/1914	4.86 17/1925	8.93 31/1948	4.37 21/1912	4.70 6/1908	3.70 14/1910	4.15 2/1909	4.14 10/1928	8.35 15/1932	5.68 15/1947	3.47 1/1911	6.84 21/1925	8.93
Malabar* Brevard	28	28 00 80 33 24	4.00 11/1915	2.26 21/1903	2.72 17/1918	3.26 9/1911	2.72 27/1900	5.95 13/1902	6.00 27/1926	9.25 1/1915	9.78 17/1908	12.18 3/1899	2.80 18/1919	3.20 15/1898	12.18
Mammouth Grove* Polk	11	27 54 81 33 153	3.45 12/1925	2.08 26/1924	2.75 9/1924	3.50 16/1929	4.50 30/1930	3.10 30/1929	3.40 11/1928	10.40 8/1928	7.10 17/1928	6.35 24/1921	2.10 8/1930	2.27 1/1925	10.40
Marianna Ind. School Jackson	49	30 46 85 12 120	3.93 6/1936	5.23 27/1912	7.00 14/1902	6.90 21/1912	5.00 16/1946	4.40 20/1947	4.08 1/1910	5.22 11/1931	6.20 28/1906	8.00 1/1929	5.00 11/1937	5.33 27/1920	8.00
Melbourne WB Airport Brevard R10	12	28 06 80 38 23	4.28 7/1945	3.14 13/1947	2.56 17/1942	2.25 3/1941	4.22 10/1948	6.85 23/1945	3.63 21/1945	7.22 26/1949	8.56 15/1945	5.38 19/1939	4.50 26/1937	2.78 18/1940	8.56
Melrose* Alachua	11	29 43 82 03 163	1.47 2/1921	3.30 1/1920	5.03 31/1924	2.50 19/1918	3.04 18/1920	2.90 26/1923	2.80 11/1924	3.21 2/1915	4.42 30/1920	5.80 10/1924	3.30 15/1916	3.18 20/1915	5.80
Merritt Island Brevard	56	28 17 80 42 8	2.85 11/1915	3.25 18/1920	3.39 9/1924	3.40 7/1926	4.90 20/1946	11.40 23/1945	6.23 27/1920	10.56 1/1915	9.66 25/1894	11.10 4/1899	5.66 14/1911	2.70 11/1940	11.40
Miami WB Airport Dade	11	25 49 80 17 8	1.57 13/1948	1.97 9/1941	7.07 20/1949	12.58 16/1942	3.50 29/1943	5.49 1/1940	4.37 13/1939	3.14 14/1943	6.52 21/1940	9.95 5/1948	3.09 13/1941	1.41 27/1940	12.58
Miami WB City R Dade	39	25 47 80 11 8	6.69 31/1926	3.62 18/1934	9.04 14/1919	8.58 16/1942	9.36 31/1930	7.39 1/1940	4.90 21/1926	10.24 22/1932	10.58 29/1929	7.53 7/1924	15.10 30/1925	5.31 10/1929	15.10
Miami No. 2* Dade	13	25 45 80 12 10	6.42 30/1926	2.03 25/1916	4.60 15/1919	4.20 13/1917	5.50 30/1919	4.06 1/1915	3.41 21/1926	5.45 25/1916	4.15 16/1917	6.70 18/1924	14.08 2/1925	1.91 9/1925	14.08
Middleburg* Clay	29	30 04 81 51 39	3.00 10/1904	4.05 18/1901	4.00 2/1919	7.78 19/1900	3.90 5/1919	6.25 30/1919	5.60 28/1926	3.27 5/1905	5.70 3/1901	3.49 20/1904	2.70 15/1916	5.93 3/1902	7.78

MAXIMUM 24 HOUR PRECIPITATION

Table 55

FLORIDA

STATION County	Years of Record	Lat. Long. Elev. Ft.	Jan	Feb	Mar	Apr	May	June	July	Aug	Sep	Oct	Nov	Dec	Max. of Record
Monticello Jefferson	46	30 32 83 52 202	5.46 24/1914	4.35 7/1914	6.80 31/1948	4.45 15/1929	6.68 8/1915	4.00 3/1924	4.50 8/1916	10.50 15/1928	6.60 29/1924	4.00 31/1911	6.50 17/1930	6.48 27/1920	10.50
Moore Haven Lock 1 Glades R10	31	26 50 81 05 22	3.71 18/1941	2.17 7/1930	3.93 31/1937	3.82 16/1942	5.32 30/1930	8.40 15/1936	4.22 1/1937	4.70 26/1949	8.76 21/1948	4.48 19/1924	3.45 6/1934	1.49 22/1925	8.76
Mountain Lake Polk	22	27 55 81 35 160	2.73 5/1936	3.05 9/1936	2.52 22/1940	4.81 15/1948	4.01 20/1946	6.00 15/1934	2.38 14/1941	6.57 27/1949	8.50 4/1933	6.18 14/1938	2.27 27/1937	2.84 24/1941	8.50
Mt. Pleasant Gadsden	44	30 40 84 42 301	3.95 1/1942	4.33 17/1940	5.50 6/1943	6.71 1/1948	4.75 27/1922	3.08 3/1914	3.35 22/1907	6.20 31/1937	10.40 16/1924	6.35 7/1941	4.60 17/1930	4.80 27/1920	10.40
New Smyrna Volusia	57	29 07 80 55 10	3.00 23/1906	4.25 1/1920	2.90 12/1905	3.30 1/1931	4.45 30/1922	6.20 15/1934	8.80 2/1909	4.89 30/1937	8.40 25/1894	23.22 10/1924	4.00 15/1916	3.14 28/1905	23.22
Niceville Okaloosa	23	30 31 86 28 60	5.30 4/1942	3.49 9/1940	9.80 31/1948	5.14 22/1928	4.43 23/1935	4.38 24/1929	9.00 9/1948	5.40 28/1935	7.65 30/1929	7.85 5/1934	4.80 11/1947	4.10 31/1927	9.80
Ocala Marion	58	29 11 82 08 86	3.22 23/1896	2.98 27/1946	4.00 30/1926	4.82 15/1929	5.60 15/1934	6.20 22/1900	3.64 23/1934	5.43 15/1927	7.03 6/1933	7.10 17/1944	4.53 15/1916	4.03 20/1915	7.10
Okeechobee Hrcn Gate 6 Okeechobee R10	36	27 12 80 47 34	3.38 11/1915	2.77 23/1942	4.52 14/1928	3.55 3/1935	4.70 31/1947	4.30 15/1936	4.10 11/1915	6.66 27/1949	6.30 17/1947	4.15 20/1924	6.02 27/1937	3.23 9/1949	6.66
Orange City R6 Volusia	28	28 56 81 20	4.02 23/1896	3.47 22/1899	3.87 18/1913	2.74 27/1908	3.14 22/1906	7.10 23/1945	2.98 4/1949	6.46 27/1949	5.90 15/1945	5.74 19/1944	4.45 15/1916	2.56 25/1949	7.10
Orlando WB Airport R9 Orange	58	28 33 81 20 111	3.47 24/1914	3.54 27/1924	4.48 29/1930	2.74 25/1918	4.44 29/1932	8.83 23/1945	4.78 2/1928	5.29 26/1949	9.67 15/1945	8.02 18/1910	2.85 15/1916	4.25 1/1925	9.67
Ortona Lock No. 2 R Glades	10	26 47 81 18 21	2.99 17/1941	1.92 27/1946	4.02 19/1947	5.99 16/1942	4.76 7/1941	3.02 17/1943	2.95 27/.940	4.90 26/1949	7.87 17/1947	2.14 3/1948	2.12 1/1946	2.24 26/1940	7.87
Palatka Putnam	24	29 39 81 37 50	3.03 23/1948	4.00 5/1936	4.14 10/1948	4.10 6/1933	3.50 22/1928	3.55 1/1946	3.34 21/1948	5.72 14/1943	6.05 17/1928	5.55 21/1941	1.94 5/1941	3.35 24/1940	6.05
Panama City Bay	53	30 10 85 42 21	5.10 17/1915	4.90 14/1944	5.10 16/1946	4.80 1/1905	5.65 14/1939	6.00 14/1939	6.25 9/1948	10.50 6/1932	7.00 15/1934	5.70 5/1900	4.48 11/1937	6.45 31/1924	10.50
Pensacola City R49 Escambia	70	30 25 87 13 13	8.16 1/1936	7.42 15/1942	8.32 9/1913	10.58 30/1937	5.99 2/1937	10.70 28/1887	7.85 8/1948	9.91 27/1935	8.56 20/1926	17.07 4/1934	7.66 13/1914	4.32 21/1911	17.07
Perry* Taylor	38	30 05 83 34 45	4.35 6/1945	4.10 15/1935	5.00 23/1909	3.50 21/1912	2.85 8/1945	10.50 14/1934	7.78 11/1898	5.50 29/1911	5.90 5/1935	4.05 19/1912	4.78 17/1930	6.54 21/1916	10.50
Pinellas Park* Pinellas	21	27 50 82 45 15	2.95 24/1914	3.49 2/1919	3.00 28/1930	3.69 15/1931	4.70 21/1934	4.25 27/1912	5.70 21/1919	10.33 2/1915	6.00 8/1912	7.94 16/1917	5.81 15/1916	2.48 3/1929	10.33
Plant City Hillsborough	53	28 01 82 08 121	2.68 12/1948	4.05 22/1899	4.76 29/1930	3.89 3/1941	3.13 11/1907	8.20 22/1945	4.46 13/1933	4.60 24/1908	7.12 18/1947	4.96 14/1938	5.10 27/1918	3.00 1/1925	8.20
Punta Gorda Charlotte	35	26 55 82 04 6	2.27 11/1915	4.80 9/1936	4.65 1/1947	6.05 12/1920	4.60 30/1945	6.90 23/1933	5.20 24/1947	5.52 14/1928	7.38 18/1947	4.70 20/1924	3.50 15/1916	2.80 22/1925	7.38
Quincy Exp. Sta. Gadsden	33	30 35 84 35 250	3.65 25/1917	4.68 18/1926	7.17 31/1948	5.94 15/1947	5.45 28/1922	5.70 1/1922	4.91 2/1924	4.13 10/1918	12.93 15/1924	4.07 16/1928	5.10 17/1930	4.50 27/1920	12.93
Raiford State Prison Union R1	51	30 04 82 12 133	3.20 7/1945	4.87 12/1897	4.19 24/1901	4.25 12/1947	5.70 2/1948	5.10 14/1934	7.50 12/1898	6.31 28/1918	4.90 23/1947	9.10 19/1944	2.49 14/1949	5.10 21/1916	9.10
Ritta* Palm Beach	17	26 42 80 50 27	1.69 30/1926	1.71 15/1918	3.25 27/1920	2.82 18/1925	5.49 16/1925	2.57 2/1930	3.97 19/1925	2.99 18/1928	3.12 25/1919	5.15 13/1930	1.94 5/1929	1.35 22/1930	5.49
Rockwell* Marion	16	29 03 82 28 54	2.00 3/1911	2.10 5/1907	2.60 17/1902	2.50 18/1900	3.00 9/1901	3.00 22/1900	12.00 2/1909	6.10 16/1901	3.10 27/1901	3.30 22/1902	3.00 25/1900	3.00 28/1900	12.00
St. Augustine St. Johns	57	29 55 81 16 10	2.60 29/1894	9.30 2/1920	4.67 31/1924	4.25 18/1899	6.00 22/1906	6.01 22/1945	4.65 11/1898	5.11 14/1943	8.94 28/1949	9.40 21/1941	2.30 18/1900	3.88 1/1925	9.40
St. Cloud* Osceola	17	28 15 81 20 85	3.70 12/1925	4.23 18/1920	3.40 15/1930	2.25 18/1918	3.70 24/1932	2.92 10/1918	2.97 28/1926	7.35 8/1928	6.75 17/1928	4.28 11/1924	1.95 15/1916	1.77 21/1919	7.35
St. Leo R6 Pasco	55	28 21 82 17 178	4.11 24/1914	4.32 16/1915	4.50 28/1930	6.01 10/1928	4.86 24/1923	13.12 15/1934	4.04 29/1948	6.79 9/1928	8.78 5/1933	8.06 11/1924	5.72 15/1916	4.25 23/1900	13.12
St. Marks 6 Mi SE Wakulla	10	30 05 84 10 17	3.70 7/1945	2.30 14/1944	7.50 17/1946	2.62 5/1949	3.80 18/1946	4.86 9/1942	7.00 30/1948	3.10 3/1948	3.20 21/1943	2.90 2/1948	3.02 11/1947	2.00 4/1945	7.50
St. Petersburg R4 Pinellas	35	27 47 82 38 30	3.30 13/1948	4.61 10/1937	2.92 3/1919	3.22 5/1930	3.89 30/1930	3.00 26/1943	6.51 6/1921	15.45 2/1915	9.61 5/1933	7.31 18/1944	4.83 15/1916	3.49 27/1922	15.45
Sand Key* R Monroe	19	24 27 81 57 23	4.39 4/1915	2.03 19/1913	2.69 19/1918	3.40 20/1905	3.85 19/1904	4.45 10/1912	4.15 27/1916	1.10 21/1918	4.95 25/1920	9.79 18/1924	5.46 1/1906	2.18 30/1914	9.79
Sanford Seminole	37	28 49 81 18 25	2.40 13/1933	2.66 19/1920	2.66 30/1926	2.80 17/1920	2.94 20/1929	8.80 23/1945	6.00 28/1926	4.51 28/1949	4.85 16/1945	8.50 18/1944	5.62 9/1929	4.02 1/1925	8.80
Sarasota 5 Mi E Sarasota	20	27 20 82 28 29	2.67 4/1936	4.28 23/1942	4.02 30/1937	4.25 12/1947	3.69 30/1930	7.78 23/1945	4.11 19/1930	5.32 24/1945	7.88 4/1935	4.88 14/1935	3.52 14/1941	3.75 24/1941	7.88
Satsuma Heights* Putnam	13	29 32 81 39 10	3.10 24/1914	4.00 2/1920	2.42 12/1912	1.30 25/1917	4.60 18/1920	3.56 10/1912	3.60 1/1908	3.02 19/1917	3.01 26/1908	5.47 18/1910	3.35 15/1916	4.20 21/1916	5.47
Stuart Martin	14	27 12 80 15 10	2.88 18/1941	1.77 24/1942	2.62 22/1940	6.50 5/1937	5.70 10/1939	3.51 15/1936	2.87 24/1946	3.25 4/1939	6.36 22/1948	5.16 15/1937	3.09 7/1936	3.35 28/1949	6.50
Switzerland* St. Johns	24	30 03 81 38 10	3.25 10/1904	2.42 2/1920	4.72 24/1909	4.15 18/1901	5.07 22/1906	2.65 26/1923	4.57 21/1899	3.15 26/1905	4.06 25/1908	6.03 18/1910	2.00 15/1916	4.00 3/1902	6.03
Tallahassee WB Airport Leon	57	30 27 84 21 68	4.05 24/1936	3.09 21/1899	4.88 31/1948	5.63 15/1947	4.70 8/1915	4.28 18/1947	4.70 7/1896	5.20 18/1898	8.60 16/1924	4.64 7/1941	7.70 17/1930	4.25 27/1910	8.60
Tampa R57 Hillsborough	60	27 58 82 32 24	3.58 24/1914	5.06 10/1937	5.62 28/1930	4.25 15/1931	3.55 3/1923	10.41 23/1945	5.53 15/1925	5.37 11/1949	7.27 5/1933	6.48 24/1921	4.18 14/1916	3.93 10/1907	10.41
Tarpon Springs 2 Mi W Pinellas	57	28 08 82 47 20	3.83 23/1948	5.43 22/1899	4.32 28/1930	5.79 16/1942	4.65 2/1937	11.09 30/1909	7.57 12/1933	8.75 2/1915	9.40 4/1935	8.70 25/1921	4.59 4/1896	2.87 17/1911	11.09
Tavernier Monroe	13	25 00 80 33 5	1.60 29/1937	1.86 14/1947	3.94 20/1949	5.02 16/1942	3.55 10/1948	5.65 10/1947	3.52 23/1949	5.60 23/1945	4.95 31/1945	6.40 5/1948	4.05 16/1943	6.55 6/1942	6.55
Titusville Brevard	57	28 35 80 48 14	4.14 28/1894	5.70 26/1901	3.24 15/1928	3.58 7/1926	7.15 27/1923	11.44 24/1945	7.38 27/1926	5.96 27/1949	7.34 16/1945	7.16 10/1924	4.08 9/1888	5.28 17/1888	11.44

MAXIMUM 24 HOUR PRECIPITATION

Table 55

FLORIDA

STATION County	Years of Record	Lat. Long. Elev. Ft.	Jan	Feb	Mar	Apr	May	June	July	Aug	Sep	Oct	Nov	Dec	Max. of Record
Vernon R8 Washington	52	30 37 85 44 46	5.40 6/1926	5.50 18/1926	8.41 31/1948	6.23 1/1933	6.98 1/1918	4.90 9/1913	9.38 9/1948	12.20 31/1937	8.20 10/1944	7.23 1/1929	14.96 23/1907	5.48 7/1948	14.96
Wauchula 2 Mi NW Hardee	17	27 33 81 49 120	2.31 4/1936	3.69 23/1942	3.42 31/1937	2.79 24/1939	2.23 24/1935	5.89 15/1943	3.48 2/1946	6.94 27/1949	8.28 18/1947	6.76 14/1938	2.10 12/1936	2.09 12/1935	8.28
West Palm Beach Palm Beach	20	26 42 80 02 15	4.06 5/1935	2.80 11/1934	4.74 30/1937	11.68 17/1942	6.87 13/1946	11.40 22/1945	12.01[c] 31/1933	6.94 27/1949	6.47 7/1931	8.47 23/1933	4.34 28/1947	5.60 8/1940	12.01
West Palm Beach WB Apt. Palm Beach R9	11	26 41 80 06 15	2.59 13/1948	2.18 24/1945	4.83 1/1947	15.23 17/1942	6.56 13/1946	9.21 23/1945	3.35 18/1945	5.89 26/1949	6.65 21/1948	8.84 11/1947	4.10 27/1947	3.06 27/1949	15.23
Zellwood* Orange	27	28 48 81 35 175	3.79 24/1914	4.04 22/1899	3.13 18/1924	4.16 8/1911	3.49 30/1933	5.20 9/1918	5.87 3/1909	5.10 15/1933	10.89 26/1894	6.66 13/1915	3.26 2/1919	2.57 21/1919	10.89

Reference notes for Florida

* Discontinued station.

R Amounts determined by recording gage. A number next to R indicates the number of years station was equipped with a recording gage prior to 1950.

[a] Apalachicola, recorder July 1922 - July 1933; 1937 -

[b] Jupiter, recorder December 1901 - April 1911.

[c] 15.60 at Lock No. 2 near Stewart on this date.

MAXIMUM 24 HOUR PRECIPITATION

Table 56

GEORGIA

STATION County		Years of Record	Lat. Long. Elev. Ft.	Jan	Feb	Mar	Apr	May	June	July	Aug	Sep	Oct	Nov	Dec	Max. of Record
Abbeville Wilcox	R8	45	31 59 83 19 180	3.75 11/1925	3.18 12/1905	3.20 15/1913	7.27 23/1928	4.65 21/1932	3.03 6/1937	4.63 22/1913	4.05 12/1919	5.83 29/1907	2.88 4/1948	4.07 7/1935	3.38 4/1941	7.27
Adairsville Bartow	R8	43	34 22 84 56 772	3.68 11/1901	3.26 27/1903	4.18 25/1901	3.90 8/1938	4.55 29/1912	4.15 13/1906	5.00 3/1920	3.30 13/1946	4.02 1/1910	3.30 4/1898	3.01 19/1906	4.50 29/1915	5.00
Alapaha Berrien		76	31 23 83 13 293	4.12 4/1942	3.55 7/1914	5.35 7/1944	8.35 1/1948	4.66 21/1895	3.70 1/1901	4.00 10/1916	5.30 20/1947	3.95 24/1947	3.74 20/1944	3.18 19/1910	4.11 21/1925	8.35
Albany Dougherty		67	31 34 84 09 230	4.30 11/1925	4.60 26/1939	6.39 7/1944	7.60 23/1928	4.91 8/1915	4.15 5/1928	5.10 9/1916	4.90 11/1931	6.84 20/1924	3.10 1/1929	4.33 11/1947	4.03 22/1911	7.60
Alma Bacon		11	31 32 82 31 198	4.27 3/1942	2.47 10/1940	5.43 7/1944	4.17 1/1948	2.10 23/1943	2.65 28/1942	3.19 11/1948	4.62 27/1949	4.02 24/1947	5.59 19/1944	2.83 2/1947	2.16 14/1943	5.59
Americus Sumter	R7	67	32 04 84 13 362	6.70 19/1943	4.45 1/1908	6.36 23/1897	5.40 23/1928	4.25 5/1917	5.63 16/1941	4.20 8/1916	4.45 1/1936	8.80 18/1901	6.00 1/1929	4.52 29/1914	4.37 31/1900	8.80
Athens No. 1 Clarke		76	33 57 83 23 775	4.06 7/1946	3.21 10/1909	4.36 5/1929	4.70 25/1945	2.96 8/1915	3.48 24/1900	4.10 9/1919	5.60 25/1908	4.10 3/1928	5.40 19/1937	3.68 27/1948	3.80 10/1919	5.60
Athens No. 2 Clarke		13	33 56 83 23 725	4.25 18/1943	3.85 13/1945	3.75 21/1942	3.84 25/1945	2.42 15/1942	1.96 17/1943	3.55 6/1941	5.20 12/1940	2.06 22/1945	5.19 19/1937	4.20 27/1948	3.40 26/1943	5.20
Atlanta (City) Fulton	R59	82	33 45 84 23 1054	4.03 16/1883	3.53 9/1902	7.36 29/1886	4.26 6/1936	4.86 19/1901	3.93 24/1912	5.56 22/1898	4.22 29/1885	5.88 15/1888	4.51 15/1932	3.40 28/1948	5.72 7/1919	7.36
Atlanta (No.2) Fulton		14	33 45 84 19 1000	3.25 18/1943	3.51 4/1936	3.58 21/1942	4.39 7/1936	2.70 29/1948	3.32 3/1941	4.08 11/1948	3.87 13/1940	4.42 30/1936	3.32 19/1937	5.27 13/1935	2.26 19/1936	5.27
Atlanta (Airport) Fulton	R14	14	33 39 84 25 975	3.27 6/1946	3.24 2/1936	4.82 21/1942	4.26 6/1936	4.40 29/1948	3.41 29/1943	5.35 10/1948	5.05 12/1940	4.59 29/1936	3.27 19/1937	4.11 12/1935	3.24 23/1941	5.35
Augusta Richmond	R48	83	33 28 81 58 134	2.94 16/1925	3.32 6/1899	4.84 29/1886	3.56 1/1936	3.90 23/1915	4.17 15/1906	5.65 6/1896	4.17 28/1893	8.38 26/1929	9.82 1/1929	4.33 23/1942	3.99 25/1943	9.82
Bainbridge Decatur	R9	68	30 54 84 35 115	5.49 2/1942	5.70 19/1926	5.70 14/1902	8.70 1/1948	5.01 28/1922	4.34 27/1923	3.50 8/1916	4.57 15/1928	6.40 14/1903	4.42 1/1929	2.86 1/1932	3.81 16/1927	8.70
Blairsville Union		17	34 51 83 56 1938	3.20 19/1936	2.50 10/1946	2.50 22/1932	3.25 19/1940	3.00 25/1933	3.15 11/1932	3.50 27/1938	3.00 29/1940	2.41 30/1936	3.60 18/1937	2.43 3/1948	3.00 14/1931	3.60
Blakely Early		69	31 22 84 57 300	5.57 19/1936	4.43 26/1939	10.88 15/1929	8.81 22/1928	4.64 12/1903	7.00 12/1906	9.90 7/1916	4.04 1/1936	6.20 14/1903	5.80 8/1894	4.76 1/1932	4.72 8/1948	10.88
Blue Ridge* Fannin		11	34 51 84 21 1737	4.66 19/1922	2.95 25/1934	3.93 30/1928	4.30 8/1938	3.70 7/1915	2.35 9/1917	5.32 21/1938	2.19 4/1914	2.80 6/1949	4.07 31/1949	1.80 15/1926	3.51 28/1926	5.32
Brooklet Bulloch		56	32 23 81 40 150	3.28 26/1937	3.75 25/1919	3.72 29/1903	4.46 1/1948	4.10 20/1926	4.25 24/1919	6.23 28/1926	6.47 11/1940	12.75 27/1929	3.53 26/1902	3.16 1/1932	2.60 21/1925	12.75
Brunswick Glynn	R7	51	31 09 81 29 14	2.68 7/1945	2.89 15/1930	3.27 20/1924	3.70 5/1949	4.00 24/1906	5.50 10/1906	4.80 28/1926	7.10 12/1942	7.47 23/1947	10.27[a] 19/1944	3.30 29/1914	3.59 4/1941	10.27
Butler Taylor		38	32 33 84 14 655	3.50 11/1925	5.65 27/1929	6.30 7/1922	5.18 27/1908	3.72 16/1905	6.11 2/1915	4.40 24/1919	4.00 14/1909	4.09 23/1912	3.60 16/1932	3.48 29/1914	2.60 31/1924	6.30
Cairo Grady		22	30 53 84 12 265	5.10 3/1942	4.37 14/1944	4.66 7/1944	8.15 1/1948	2.24 15/1942	2.78 22/1941	3.46 14/1935	2.57 27/1944	5.60 20/1937	3.49 7/1941	3.19 11/1947	1.63 11/1942	8.15
Camilla Mitchell		13	31 14 84 13 177	2.77 3/1942	3.04 27/1939	4.20 7/1944	4.60 1/1948	3.05 20/1946	2.78 5/1940	4.00 1/1942	2.43 30/1946	4.02 15/1945	2.90 8/1941	3.00 12/1947	3.70 4/1941	4.60
Canton Cherokee	R9	59	34 14 84 29 894	4.80 4/1906	6.37 9/1902	5.18 15/1912	3.60 25/1908	4.25 19/1901	2.82 14/1912	5.45 8/1916	5.29 13/1940	4.00 2/1898	3.40 23/1900	3.05 29/1948	4.80 3/1905	6.37
Carlton Bridge Elbert		50	34 04 82 59 500	2.85 3/1906	4.10 1/1908	6.25 15/1912	3.76 2/1936	3.82 7/1915	4.36 23/1900	4.70 7/1896	7.48 13/1940	5.07 26/1929	4.76 16/1932	4.00 15/1920	3.90 4/1941	7.48
Carrollton Carroll	R8	24	33 35 85 04 1000	2.08 3/1944	2.10 1/1907	3.92 21/1942	2.41 25/1945	1.90 27/1942	2.05 26/1939	2.40 6/1905	4.50 17/1939	2.30 6/1948	2.94 15/1943	3.70 29/1948	3.25 26/1943	4.50
Cartersville Bartow		24	34 10 84 48 772	2.25 20/1947	2.72 10/1946	2.91 21/1942	4.32 8/1938	2.96 30/1938	2.34 17/1937	4.21 16/1897	3.46 18/1942	4.20 1/1898	3.45 3/1898	2.00 28/1948	2.55 29/1942	4.32
Cedartown Polk		15	34 01 85 14 797	2.72 20/1947	3.20 10/1946	3.26 28/1946	3.61 8/1938	2.47 19/1942	1.90 23/1900	2.30 10/1948	2.83 18/1947	2.74 6/1949	3.12 4/1898	4.35 28/1948	2.26 23/1941	4.35
Chatsworth Murray	R4	10	34 46 84 47 872	2.52 5/1949	2.73 17/1942	3.01 7/1944	1.96 19/1943	3.84 19/1942	1.90 10/1941	3.79 26/1943	2.20 18/1939	2.94 27/1942	3.29 31/1949	2.90 29/1948	2.85 29/1942	3.84
Clayton Rabun		55	34 52 83 23 2000	4.45 3/1906	4.10 3/1936	4.10 13/1929	6.20 19/1901	3.75 7/1915	6.80 3/1934	5.33 12/1948	7.26 13/1940	7.10 20/1924	5.10 4/1898	5.53 3/1948	4.75 17/1915	7.56
Columbus Muscogee		60	32 28 84 59 262	4.68 19/1936	4.81 9/1909	5.76 15/1929	5.10 17/1910	5.96 13/1903	4.08 12/1906	5.04 8/1916	3.50 1/1936	5.80 5/1906	4.42 1/1929	3.80 27/1948	5.15 23/1941	5.96
Concord Pike		37	33 06 84 26 825	4.00 16/1925	3.30 25/1919	6.12 17/1920	6.38 1/1938	3.65 6/1934	3.75 3/1934	4.04 24/1919	2.95 3/1919	3.75 14/1924	4.25 1/1929	5.02 27/1948	5.35 23/1941	6.38
Cordele Crisp		24	31 58 83 47 336	4.09 18/1936	3.40 11/1905	3.72 6/1944	4.43 15/1944	4.94 23/1943	3.03 9/1949	2.92 22/1937	2.64 17/1942	3.70 14/1903	4.90 4/1948	3.74 4/1903	3.78 4/1941	4.94
Cornelia Habersham		29	34 31 83 32 1500	4.13 6/1946	3.57 9/1921	3.12 7/1930	2.58 19/1940	3.87 15/1934	4.45 16/1949	4.21 19/1919	7.69 13/1940	10.50 30/1936	4.87 6/1934	4.54 3/1948	3.84 4/1931	10.50
Covington Newton		64	33 36 83 52 747	3.62 6/1946	7.13 9/1902	5.50 21/1942	4.75 2/1936	3.20 8/1915	4.45 23/1900	3.90 8/1916	4.00 12/1940	3.46 14/1903	4.20 2/1906	4.73 27/1918	3.60 8/1919	7.13
Cumming Forsyth		12	34 13 84 08 760	1.96 3/1944	1.83 7/1941	2.79 6/1944	2.66 19/1943	1.82 19/1942	0.98 7/1942	3.38 3/1944	2.53 13/1940	3.00 6/1949	2.09 7/1941	2.20 3/1948	1.82 29/1942	3.38
Dahlonega Lumpkin		59	34 32 83 59 1519	4.30 7/1946	4.58 27/1903	3.84 7/1930	4.10 2/1936	4.33 19/1901	3.44 5/1910	4.18 12/1948	7.34 16/1895	5.44 27/1942	4.84 29/1918	3.51 13/1935	4.43 28/1915	7.34
Dalton Whitfield		13	34 46 84 58 710	3.01 5/1949	3.66 13/1945	2.11 7/1944	3.95 2/1936	2.52 4/1946	2.81 10/1941	3.70 26/1943	2.79 4/1945	3.86 20/1943	2.48 31/1949	4.01 11/1946	3.04 29/1942	4.01
Darien* McIntosh		11	31 22 81 28 178	1.72 30/1895	2.00 8/1933	1.40 25/1893	3.25 20/1893	1.90 28/1934	7.00 13/1893	2.45 10/1894	3.82 27/1893	5.03 26/1894	2.35 13/1893	3.55 1/1932	0.78 15/1893	7.00
Diamond* Gilmer		19	34 42 84 47 2020	4.00 22/1906	4.80 9/1902	4.48 13/1909	3.30 5/1898	3.35 19/1901	3.36 3/1909	4.53 8/1911	4.00 22/1901	4.47 2/1898	5.55 4/1898	3.05 12/1896	3.70 28/1901	5.55

MAXIMUM 24 HOUR PRECIPITATION

Table 56

GEORGIA

STATION County	Years of Record	Lat. Long. Elev. Ft.	Jan	Feb	Mar	Apr	May	June	July	Aug	Sep	Oct	Nov	Dec	Max. of Record
Doctortown Wayne	11	31 39 81 49 75	2.41 13/1940	2.50 18/1940	3.96 7/1944	3.50 1/1948	1.97 23/1947	1.76 12/1949	4.48 27/1942	3.95 28/1949	4.30 24/1917	4.93 20/1944	1.42 12/1947	1.97 14/1945	4.93
Double Branches* Lincoln	18	33 46 82 20 500	4.59 19/1936	4.20 28/1929	4.36 5/1929	3.75 1/1938	2.49 19/1942	3.05 10/1941	3.00 14/1927	8.71 13/1940	8.26 26/1929	4.69 11/1934	3.71 4/1929	2.01 16/1927	8.71
Douglas Coffee	15	31 30 82 51 275	4.60 3/1942	4.00 14/1944	5.51 7/1944	4.80 1/1948	5.27 24/1943	5.59 19/1936	4.70 11/1938	4.64 28/1949	3.08 29/1938	5.75 19/1944	2.98 30/1902	3.01 4/1902	5.75
Dover Screven	18	32 35 81 43 92	1.86 3/1944	2.65 18/1940	3.36 7/1944	2.61 9/1938	3.61 29/1934	3.21 23/1941	2.96 18/1949	5.21 13/1940	6.00 6/1933	4.42 19/1944	2.45 1/1932	3.05 24/1941	6.00
Dublin Laurens	58	32 33 82 54 234	7.15 19/1943	3.28 12/1905	4.05 15/1913	4.05 23/1928	3.81 13/1948	4.84 12/1933	5.97 12/1927	4.05 12/1940	4.88 26/1929	4.21 5/1915	3.52 2/1925	4.83 24/1941	7.15
Dudley* Laurens	15	32 32 83 03 190	2.02 7/1908	4.50 10/1900	2.80 29/1903	4.15 5/1898	2.14 16/1902	5.11 28/1907	3.37 5/1909	2.65 12/1907	7.34 18/1901	6.27 13/1893	3.23 25/1900	3.19 20/1905	7.34
Eastman Dodge	64	32 12 83 11 361	3.50 18/1925	4.20 25/1919	4.75 21/1909	6.47 16/1947	4.15 15/1903	3.63 5/1906	4.08 12/1933	4.40 15/1928	5.05 6/1933	4.20 2/1929	2.78 29/1914	4.40 23/1941	6.47
Eatonton* Putnam	20	33 20 83 25 577	2.45 22/1906	3.53 27/1923	3.70 15/1912	3.22 15/1908	2.52 29/1923	2.87 21/1908	2.87 3/1920	4.97 25/1908	5.50 29/1917	4.27 1/1906	4.00 16/1920	3.35 24/1924	5.50
Elberton* Elbert	22	34 10 82 52 710	2.70 3/1906	2.98 27/1899	6.32 15/1912	4.45 17/1908	3.60 23/1900	4.00 22/1900	4.06 7/1896	9.60 25/1908	5.51 17/1901	2.22 3/1898	2.05 22/1907	3.15 22/1911	9.60
Ellijay Gilmer	10	34 42 84 28 1475	3.53 20/1947	4.25 10/1946	2.85 28/1946	1.90 17/1945	2.10 22/1942	1.87 14/1946	3.30 19/1938	2.95 3/1949	2.55 27/1942	4.20 31/1949	3.05 29/1949	4.55 29/1942	4.55
Experiment Spalding	28	33 16 84 17 946	4.07 19/1943	7.37 9/1902	4.90 21/1942	3.25 25/1945	2.60 15/1903	4.27 23/1900	4.40 3/1944	3.72 7/1904	5.09 29/1936	3.72 19/1927	5.55 27/1948	2.79 26/1943	7.37
Fairmount Gordon	12	34 26 84 42 768	1.49 3/1944	3.80 17/1942	2.44 7/1944	3.60 8/1938	1.96 5/1944	2.15 18/1938	2.32 26/1943	2.60 13/1940	2.43 6/1949	2.30 28/1941	2.50 28/1948	4.20 29/1942	4.20
Fairview Lamar	38	33 03 84 07 725	3.32 16/1925	3.40 10/1921	5.05 17/1920	3.61 1/1938	3.03 29/1923	3.48 1/1946	4.17 3/1944	6.00 10/1928	6.00 15/1934	5.58 1/1929	3.85 27/1948	4.06 23/1941	6.00
Fargo R9 Clinch	19	30 41 82 34 116	3.00 12/1940	2.93 17/1940	3.80 15/1929	3.43 10/1928	4.60 23/1943	5.81 1/1934	3.50 23/1942	3.84 27/1949	4.02 6/1933	2.90 24/1938	2.35 17/1930	3.33 22/1929	5.81
Fitzgerald Ben Hill	32	31 43 83 16 371	2.91 16/1899	2.60 14/1944	4.24 20/1933	4.44 1/1948	2.85 19/1901	2.52 21/1943	5.80 3/1907	5.52 14/1931	4.13 5/1933	5.10 10/1936	4.84 2/1947	3.50 10/1947	5.80
Flat Top(TVA 109) R Fannin	16	34 51 84 30 3650	4.85 20/1947	4.52 13/1945	3.55 16/1938	3.45 8/1938	3.39 22/1942	4.28 15/1946	5.92 19/1938	3.67 13/1940	4.04 27/1942	6.60 31/1949	3.66 28/1948	5.47 29/1942	6.60
Fleming* Liberty	15	31 55 81 40 26	2.00 23/1904	3.10 25/1897	2.75 29/1903	2.85 18/1900	3.35 23/1906	6.05 13/1907	3.40 7/1905	8.58 28/1898	4.12 1/1900	4.85 26/1902	3.18 30/1902	4.00 1/1896	8.58
Forsyth* Monroe	11	33 02 84 01 735	2.40 31/1908	2.45 12/1893	1.86 13/1909	3.23 20/1893	2.30 16/1905	2.00 12/1906	2.98 18/1893	3.03 30/1893	4.75 14/1903	3.14 9/1894	1.46 10/1905	2.20 12/1894	4.75
Fort Gaines Clay	67	31 37 85 03 340	4.00 11/1925	4.15 10/1900	9.51 23/1897	5.16 23/1928	6.39 13/1903	3.40 2/1946	9.00 8/1916	4.00 6/1917	8.22 18/1901	6.59 5/1899	4.05 7/1912	5.56 31/1900	9.51
Fort Valley Peach	28	32 33 83 53 526	4.84 11/1925	3.55 27/1929	5.41 15/1929	3.73 23/1928	5.15 5/1931	3.00 29/1939	2.91 14/1928	4.88 15/1928	2.98 26/1941	4.25 16/1932	4.14 29/1948	3.15 23/1941	5.41
Gainesville Hall	76	34 18 83 50 1254	3.22 20/1917	4.15 9/1902	4.15 26/1901	3.77 19/1943	4.07 7/1915	2.87 7/1942	3.92 15/1949	5.05 13/1940	5.18 30/1936	4.03 6/1934	2.68 1/1932	3.70 3/1905	5.18
Glennville Tattnall	44	31 56 81 56 175	3.70 18/1915	3.44 14/1944	3.40 6/1924	8.66 1/1948	4.58 12/1915	4.07 21/1929	3.95 13/1938	8.88 4/1920	15.00 27/1929	4.65 19/1944	5.50 29/1914	3.91 27/1920	15.00
Goat Rock Harris	36	32 36 85 05 415	3.85 12/1940	5.40 27/1929	8.40 15/1929	3.87 27/1920	3.52 24/1943	2.62 13/1942	7.75 2/1915	2.68 18/1927	3.42 11/1944	3.26 1/1929	5.48 27/1948	4.08 22/1918	8.40
Gore Chattooga	16	34 30 85 20 700	2.30 25/1898	3.27 4/1899	4.94 13/1909	4.50 19/1901	4.00 19/1901	3.84 12/1898	1.99 19/1912	2.23 4/1904	5.27 15/1900	4.00 4/1898	3.44 18/1906	5.25 14/1901	5.27
Greensboro Greene	47	33 34 83 11 620	3.25 11/1925	4.39 8/1903	4.97 20/1944	4.89 1/1938	2.04 8/1915	3.94 13/1906	3.91 8/1925	10.44 13/1940	6.87 13/1945	3.88 2/1929	2.90 27/1948	3.29 40/1941	10.44
Griffin Spalding	68	33 15 84 16 975	4.48 19/1943	6.67 9/1902	5.41 29/1920	4.25 25/1945	3.00 8/1915	4.41 1/1915	5.75 8/1916	10.38 8/1883	5.51 30/1936	4.07 19/1937	5.19 27/1948	5.08 8/1919	10.38
Harrison* Washington	17	32 45 82 45 245	3.85 8/1912	3.85 24/1910	3.13 24/1908	3.52 28/1908	2.55 24/1910	4.52 9/1903	2.85 19/1901	4.25 10/1902	4.26 18/1901	4.70 20/1915	3.20 6/1912	3.00 23/1912	4.70
Hartwell Hart	48	34 24 82 55 750	4.39 18/1943	3.30 9/1921	2.42 12/1920	3.37 2/1936	2.25 15/1923	5.05 24/1933	3.30 23/1935	6.37 13/1940	4.00 30/1936	4.85 16/1932	2.50 1/1932	4.35 4/1931	6.37
Hawkinsville Pulaski	57	32 17 83 28 235	7.85 19/1943	3.70 26/1939	4.30 7/1922	4.23 23/1928	3.68 16/1923	3.50 4/1903	4.26 14/1936	4.83 15/1928	4.10 17/1901	6.70 8/1941	2.90 2/1947	5.60 24/1941	7.85
Hazelhurst R8 Jeff Davis	29	31 52 82 36 261	4.20 26/1937	3.20 23/1928	4.29 6/1924	4.68 23/1928	4.40 29/1934	4.95 8/1925	6.50 29/1926	5.10 19/1933	7.85 6/1933	3.32 16/1932	3.07 23/1929	2.92 27/1920	7.85
Hephzibah* Richmond	11	33 18 82 07 402	2.70 30/1895	3.70 5/1897	2.70 11/1895	2.90 7/1895	2.00 19/1901	3.00 1/1893	3.00 6/1896	3.80 22/1895	3.20 26/1894	3.70 8/1894	2.50 2/1894	2.10 31/1900	3.80
Jasper R9 Pickens	12	34 28 84 26 1480	2.80 20/1947	5.78 17/1942	2.48 29/1944	5.32 8/1938	3.53 22/1942	3.05 9/1940	2.78 11/1948	4.10 13/1940	3.57 6/1949	1.97 31/1949	1.98 2/1947	3.25 29/1942	5.78
Jesup R4 Wayne	31	31 37 81 53 99	3.00 23/1914	3.50 13/1899	2.95 14/1902	2.01 5/1949	3.75 24/1906	4.00 27/1907	3.30 27/1900	6.40 28/1898	4.40 18/1897	5.25 2/1898	3.94 18/1898	2.60 4/1902	6.40
LaFayette R8 Walker	19	34 42 85 17 810	3.00 20/1947	3.38 13/1945	3.05 19/1944	4.00 8/1938	2.47 15/1946	4.40 3/1909	2.30 11/1948	3.30 20/1942	3.15 1/1910	3.00 6/1934	4.85 11/1946	4.00 28/1942	4.85
LaGrange R5 Troup	39	33 02 85 02 790	4.30 19/1943	3.26 28/1939	6.07 29/1939	6.84 25/1945	2.38 20/1946	5.00 13/1942	4.22 7/1896	3.50 2/1943	3.12 30/1936	2.54 18/1937	5.24 27/1948	2.72 23/1941	6.84
Lisbon R6 Lincoln	27	33 57 82 35 326	2.03 24/1913	2.25 24/1910	3.43 15/1912	2.69 29/1949	2.72 27/1923	2.90 3/1909	3.72 19/1910	3.95 25/1908	2.03 7/1918	3.45 25/1918	4.02 28/1948	5.78 8/1919	5.78
Lost Mountain* Cobb	20	33 56 84 41 1300	3.20 29/1912	3.75 9/1902	3.81 19/1906	3.25 8/1911	3.81 7/1915	3.05 14/1912	3.21 8/1916	4.00 2/1918	3.80 22/1912	3.44 29/1918	1.70 18/1906	4.68 8/1919	4.68
Louisville R6 Jefferson	53	33 00 82 24 337	3.35 8/1912	4.68 25/1919	5.31 13/1897	3.65 29/1934	3.10 14/1903	3.55 28/1907	5.05 7/1909	4.00 17/1906	4.85 22/1923	4.20 8/1941	2.75 2/1947	3.05 20/1905	5.31

MAXIMUM 24 HOUR PRECIPITATION

Table 56

STATION County		Years of Record	Lat. Long. Elev. Ft.	Jan	Feb	Mar	Apr	May	June	July	Aug	Sep	Oct	Nov	Dec	Max. of Record
Lumber City Telfair		40	31 56 82 41 150	3.15 6/1926	3.50 13/1920	3.92 7/1944	6.25 23/1928	4.31 29/1934	4.00 18/1918	3.75 10/1916	9.37 30/1911	5.75 6/1933	5.90 20/1944	3.30 19/1915	2.31 10/1947	9.37
Lumpkin Stewart	R4	28	32 00 84 48 650	4.10 31/1908	6.30 11/1904	6.00 23/1897	4.43 21/1912	7.30 12/1903	3.82 28/1893	6.47 8/1916	3.11 31/1893	7.25 18/1901	2.61 13/1893	2.50 29/1914	2.55 18/1948	7.30
Macon Bibb	R51	80	32 50 83 38 330	5.55 17/1943	4.94 26/1929	6.37 6/1922	3.86 25/1908	3.69 25/1923	6.77 10/1923	4.70 16/1936	8.36 9/1928	4.38 21/1923	6.70 1/1929	3.50 3/1896	4.13 23/1941	8.36
Marietta* Cobb		13	33 57 84 32 1135	2.05 18/1925	3.70 26/1899	2.76 10/1922	2.45 18/1924	4.20 27/1924	2.13 4/1920	3.88 19/1897	2.50 28/1923	4.07 3/1898	2.95 4/1898	2.15 15/1926	2.12 9/1924	4.20
Marshallville* Macon		40	32 28 83 56 500	6.65 11/1925	5.70 25/1919	7.20 7/1922	7.34 27/1908	3.75 8/1915	4.40 5/1903	5.25 18/1914	3.35 11/1930	6.25 18/1901	4.60 2/1898	7.18 28/1914	4.15 2/1896	7.34
Mauzy* Colquitt		13	31 10 83 48 245	1.88 22/1904	2.78 2/1899	2.82 3/1906	1.76 27/1908	3.84 23/1899	4.05 14/1902	3.44 11/1898	3.05 26/1904	7.36 14/1903	2.04 17/1903	2.53 19/1910	2.53 13/1907	7.36
Maysville Jackson		59	34 15 83 34 1052	3.28 18/1926	3.55 9/1921	3.38 26/1901	4.10 2/1936	4.25 22/1934	2.35 13/1901	3.60 18/1897	5.12 27/1944	5.30 26/1929	6.10 2/1929	4.15 3/1948	4.15 4/1931	6.10
Midville Burke		19	32 50 82 14 186	5.55 18/1943	3.26 26/1939	4.62 7/1944	2.80 9/1938	3.05 29/1934	2.35 11/1937	4.13 20/1933	4.17 13/1940	4.56 6/1933	3.70 19/1944	3.19 1/1932	2.11 23/1941	5.55
Milledgeville Baldwin		62	33 05 83 13 320	4.62 19/1936	3.25 27/1929	5.50 7/1922	3.88 5/1917	3.43 5/1931	5.12 16/1906	4.45 12/1927	5.66 11/1928	4.62 15/1924	4.45 2/1929	4.90 3/1896	3.10 1/1896	5.66
Millen Jenkins		67	32 48 81 56 180	3.50 19/1925	4.40 25/1919	3.30 16/1913	4.23 23/1928	5.52 29/1934	3.75 4/1934	4.00 22/1920	4.30 11/1928	8.10 27/1929	4.82 20/1944	3.10 19/1915	4.00 23/1941	8.10
Montezuma Macon		44	32 18 84 03 292	8.23 19/1943	4.40 1/1908	4.92 15/1929	4.98 14/1947	3.43 8/1915	3.45 16/1929	4.09 8/1916	3.77 15/1928	3.10 12/1922	4.55 2/1929	4.12 17/1930	3.06 9/1924	8.23
Monticello Jasper		56	33 18 83 41 680	3.50 22/1906	5.05 8/1903	5.04 20/1944	3.36 29/1949	2.52 30/1948	4.65 13/1906	3.90 14/1902	5.06 25/1908	3.30 25/1939	4.09 22/1911	4.03 27/1948	3.36 22/1908	5.06
Morgan* Calhoun		18	31 30 82 30 337	4.15 22/1906	4.00 9/1900	8.42 22/1897	3.20 27/1908	2.90 12/1903	4.46 12/1906	3.74 11/1893	3.45 22/1908	4.20 17/1901	4.48 8/1894	2.90 3/1903	4.51 20/1905	8.42
Moultrie Colquitt		23	31 11 83 48 325	3.16 7/1945	4.90 14/1944	4.80 15/1929	9.00 1/1948	2.25 20/1926	3.00 9/1942	4.30 9/1945	5.58 15/1928	4.00 20/1937	4.21 6/1934	4.19 11/1947	3.00 25/1945	9.00
Neel Gap (TVA 135) R Union		16	34 44 83 55 3300	3.87 6/1946	4.62 12/1948	2.39 23/1948	2.87 26/1939	1.99 28/1948	2.24 16/1949	6.68 21/1938	8.16 13/1940	5.00 27/1942	4.71 19/1937	4.26 3/1948	3.02 29/1942	8.16
Newnan Coweta		67	33 23 84 48 975	3.17 12/1940	3.45 10/1921	4.45 19/1906	5.20 7/1936	3.58 19/1901	4.02 24/1900	4.50 8/1896	4.56 27/1898	5.79 18/1901	4.00 18/1906	4.05 11/1947	4.20 10/1919	5.79
Norcross Gwinnett		34	34 00 84 10 1025	3.86 20/1947	3.22 28/1929	4.24 15/1912	3.12 19/1943	2.72 7/1915	4.46 14/1912	4.24 8/1916	6.39 13/1940	3.14 28/1917	3.04 19/1912	2.39 1/1932	5.22 10/1919	6.39
Oakdale* Fulton		11	33 47 84 29 810	2.80 23/1906	2.82 17/1903	3.83 19/1906	3.20 25/1908	2.15 19/1901	2.52 5/1903	2.65 8/1905	3.00 8/1904	2.08 17/1901	1.95 18/1906	1.20 25/1902	3.90 3/1905	3.90
Poulan* Worth		24	31 31 83 52 365	2.60 22/1904	4.62 5/1896	5.80 22/1897	4.33 19/1893	2.55 18/1901	2.50 29/1907	2.86 14/1908	3.39 5/1894	5.31 14/1903	4.30 7/1915	2.70 4/1903	3.94 30/1893	5.80
Putnam* Marion		18	32 15 84 25 678	3.50 18/1915	4.56 10/1900	3.20 21/1909	3.06 18/1900	2.45 15/1902	2.00 12/1910	6.25 8/1916	5.00 28/1916	7.00 17/1901	2.60 5/1899	2.00 27/1911	3.30 20/1905	7.00
Quitman Brooks		57	30 47 83 34 173	6.05 2/1942	3.84 18/1926	3.98 9/1919	4.42 5/1920	3.97 8/1915	4.10 15/1902	6.32 9/1916	6.14 10/1928	9.33 16/1924	4.00 16/1947	4.43 1/1932	4.60 27/1920	9.33
Ramhurst* Murray		28	34 45 84 45 900	3.23 11/1901	3.10 28/1903	4.25 13/1909	3.10 29/1900	3.45 7/1915	2.63 13/1906	5.02 3/1920	4.00 6/1901	3.69 2/1898	4.10 4/1898	4.50 19/1906	3.90 6/1908	5.02
Resaca Gordon		57	34 34 84 57 657	3.40 20/1947	4.12 28/1903	5.10 13/1909	4.92 2/1936	2.92 7/1915	3.08 13/1906	5.12 26/1943	2.87 18/1935	3.60 15/1900	4.70 30/1918	4.30 3/1929	4.80 7/1908	5.12
Rome Floyd	R5	94	34 15 85 10 617	3.46 20/1947	5.30 9/1921	6.22 26/1901	4.21 2/1936	3.93 7/1915	3.30 13/1906	3.94 9/1916	3.33 6/1943	2.95 29/1896	3.67 6/1934	5.58 19/1906	4.20 7/1908	6.22
St. George* Charlton		23	30 32 82 02 76	2.75 24/1914	2.51 19/1914	6.75 20/1924	2.30 23/1928	4.10 22/1906	5.25 9/1913	4.78 1/1926	18.00 29/1911	7.60 17/1928	4.50 15/1922	2.50 1/1911	3.25 21/1916	18.00
St. Marys* Camden		10	30 45 81 30 20	2.50 3/1906	2.71 12/1906	2.50 26/1911	1.66 20/1912	7.24 9/1903	2.60 15/1909	7.00 15/1912	8.34 28/1911	6.04 12/1902	6.42 7/1905	1.89 28/1911	4.65 4/1902	8.34
Savannah No. 1 Chatham	R61	79	32 01 81 08 38	3.48 17/1883	3.35 5/1922	3.34 29/1903	6.12 15/1879	5.65 11/1915	6.10 26/1887	6.43 28/1904	8.57 4/1872	11.44 17/1928	7.85 19/1944	4.15 16/1898	3.93 1/1896	11.44
Savannah No. 2 Chatham		21	32 00 81 12 22	2.93 5/1942	3.19 18/1940	2.71 7/1944	3.74 23/1938	4.19 28/1934	4.11 22/1940	3.05 13/1943	8.68 28/1949	10.40 18/1928	7.73 19/1944	3.21 1/1932	2.71 12/1947	10.40
Savannah Beach Chatham		10	32 00 80 52 10	3.10 5/1942	2.30 18/1940	2.81 28/1940	4.20 1/1942	2.02 8/1939	4.00 26/1941	3.56 22/1940	6.52 28/1949	4.80 24/1947	6.75 19/1944	2.33 2/1947	2.31 4/1941	6.75
Sparta Hancock		28	33 16 82 58 557	2.56 8/1932	2.25 10/1937	2.75 4/1934	3.50 8/1938	3.15 5/1931	1.99 21/1947	2.70 15/1948	3.25 17/1948	2.00 21/1930	2.15 7/1949	2.16 8/1943	2.00 29/1935	3.50
Stanley Gap (TVA 111) R Gilmer		16	34 47 84 18 2300	4.08 20/1947	3.80 10/1946	2.70 7/1948	5.41 8/1938	2.11 22/1947	2.31 26/1946	4.56 19/1938	3.24 13/1940	2.73 27/1942	3.52 31/1949	3.04 28/1948	4.34 29/1942	5.41
Stillmore* Emanuel		12	32 26 82 14 257	1.66 23/1933	3.20 26/1939	3.14 3/1934	5.06 23/1928	3.91 14/1903	5.91 12/1933	5.73 20/1933	4.70 12/1940	5.11 27/1929	4.73 20/1944	1.75 25/1902	2.40 23/1941	5.91
Suches (TVA 115) Union		16	34 41 84 01 2800	4.77 20/1947	2.09 14/1948	2.97 21/1942	3.66 26/1939	2.45 21/1942	1.90 8/1940	4.65 21/1938	11.60 13/1940	4.73 27/1942	4.76 19/1937	3.89 3/1948	3.30 5/1946	11.60
Summerville Chattooga		12	34 29 85 21 780	4.00 5/1949	3.93 17/1942	2.74 29/1944	4.05 2/1938	3.19 28/1948	2.53 1/1946	2.08 5/1942	2.52 6/1941	2.52 27/1942	1.84 31/1949	3.79 28/1948	3.33 28/1942	4.05
Talbotton Talbot		57	32 40 84 32 750	3.42 12/1940	5.53 25/1919	5.20 4/1929	3.32 20/1928	6.00 24/1943	3.60 4/1928	5.94 8/1916	4.25 18/1939	6.11 6/1906	4.05 3/1898	3.02 27/1948	3.60 25/1945	6.11
Tallapoosa Haralson		50	33 44 85 18 1150	2.60 27/1913	4.73 3/1936	3.10 21/1942	4.85 21/1920	3.80 18/1901	2.86 2/1946	3.76 20/1899	3.10 28/1935	4.60 11/1930	4.83 6/1934	4.00 28/1948	4.48 8/1919	4.85
Taylorsville Bartow		11	34 05 84 59 820	1.52 12/1940	4.30 17/1942	3.58 21/1942	3.80 8/1938	1.58 23/1943	1.78 16/1949	4.78 3/1944	3.12 13/1940	3.11 27/1942	1.30 26/1942	3.11 28/1948	4.22 28/1942	4.78
Thomasville Thomas	R[a]	71	30 48 83 58 276	5.40 2/1942	4.99 18/1926	6.00 7/1930	4.66 20/1912	4.33 7/1915	5.19 10/1942	4.80 5/1944	5.25 14/1928	9.00 15/1924	5.62 20/1915	4.17 18/1910	5.38 26/1920	9.00
Tifton Tift		28	31 27 83 32 370	4.04 19/1925	3.54 14/1944	6.29 7/1944	8.24 23/1928	4.10 15/1934	3.55 22/1947	3.26 9/1945	5.52 1/1936	3.15 15/1924	2.50 6/1932	3.60 2/1947	4.10 10/1947	8.24

MAXIMUM 24 HOUR PRECIPITATION

Table 56

GEORGIA

STATION County	Years of Record	Lat. Long. Elev. Ft.	Jan	Feb	Mar	Apr	May	June	July	Aug	Sep	Oct	Nov	Dec	Max. of Record
Toccoa Stephens	69	34 36 83 20 1050	3.26 18/1926	4.57 9/1902	5.20 26/1901	4.11 19/1943	5.35 15/1934	4.13 25/1919	4.70 15/1906	7.08 13/1940	7.08 30/1936	5.50 25/1918	6.87 3/1948	4.80 17/1932	7.08
Tray Mountain (TVA 154) R Towns	16	34 48 83 42 3900	5.12 6/1946	3.79 17/1942	3.40 29/1946	4.08 26/1939	2.53 22/1947	5.97 16/1949	5.00 11/1948	8.77 13/1940	6.80 14/1945	4.75 23/1945	6.00 3/1948	4.54 29/1942	8.77
Valdosta R9 Lowndes	26	30 50 83 18 220	5.20 18/1915	2.90 7/1914	3.75 9/1919	4.40 16/1947	4.00 6/1908	3.81 14/1910	3.00 11/1912	5.40 30/1911	6.69 15/1924	3.77 24/1947	3.05 2/1947	5.20 27/1920	6.69
Valona* McIntosh	10	31 34 81 15 10	2.65 11/1901	3.00 14/1912	2.10 1/1902	2.46 13/1911	4.60 9/1903	3.50 16/1906	8.60 19/1910	5.70 28/1899	4.71 23/1912	8.00 26/1902	3.20 3/1904	2.15 2/1897	8.60
Warrenton Warren	64	33 24 82 40 500	4.75 19/1936	4.30 27/1903	4.66 5/1929	3.41 5/1917	3.00 17/1922	3.10 12/1906	3.95 9/1919	5.60 13/1940	6.65 17/1901	6.00 2/1929	4.08 6/1912	3.50 26/1943	6.65
Washington Wilkes	64	33 44 82 44 630	3.90 19/1936	4.20 7/1903	4.36 20/1944	3.95 6/1936	3.05 17/1922	4.00 6/1901	4.43 27/1935	6.72 13/1940	8.90 27/1929	6.94 2/1929	3.79 28/1948	3.00 8/1919	8.90
Waycross Ware	65	31 13 82 22 131	3.40 2/1942	5.05 7/1914	3.75 7/1944	3.01 1/1948	3.80 21/1932	4.35 18/1902	2.99 27/1946	3.39 31/1949	6.00 16/1924	3.90 1/1901	3.40 1/1947	6.08 26/1920	6.08
Waynesboro Burke	41	33 05 82 01 261	3.30 19/1943	3.60 25/1919	2.40 21/1943	2.25 21/1912	3.40 31/1907	4.70 13/1906	3.87 16/1949	3.25 18/1919	6.09 30/1915	3.95 20/1944	2.51 19/1915	5.85 24/1941	6.09
West Point Troup	67	32 52 85 11 573	3.57 16/1925	6.20 9/1902	5.40 30/1939	4.47 24/1945	4.15 20/1929	4.95 24/1900	5.40 2/1915	4.40 15/1941	4.25 15/1900	3.98 18/1906	7.26 27/1948	6.05 29/1901	7.26
Woodbury Meriwether	48	32 59 84 35 800	3.20 16/1925	9.18 9/1902	5.53 15/1929	4.30 2/1936	2.99 8/1915	4.52 4/1934	4.72 18/1920	3.69 7/1947	4.74 15/1903	3.53 19/1937	5.15 27/1948	4.10 6/1942	9.18
Woodstock Cherokee	12	34 06 84 31 992	1.42 14/1940	2.25 17/1942	3.00 21/1942	1.98 2/1938	1.42 23/1943	2.10 17/1938	4.20 5/1941	5.05 13/1940	3.05 27/1942	0.98 30/1940	2.56 29/1948	2.62 28/1942	5.05

Reference notes for Georgia

* Discontinued station.

R Amounts determined by recording gage. A number next to R indicates the number of years station was equipped with a recording gage prior to 1950.

a 11.38 at Brunswick Airport.

b Thomasville, recorder September 1905 - July 1933.

MAXIMUM 24 HOUR PRECIPITATION

Table 57 — IDAHO

STATION / County	Years of Record	Lat. Long. / Elev. Ft.	Jan	Feb	Mar	Apr	May	June	July	Aug	Sep	Oct	Nov	Dec	Max. of Record
Aberdeen Exp. Sta. / Bingham	36	42 56 112 50 / 4400	0.51 / 9/1936	0.58 / 24/1934	1.22 / 20/1946	1.28 / 15/1940	1.10 / 16/1949	1.03 / 3/1914	1.02 / 14/1918	0.59 / 13/1927	1.15 / 26/1915	1.02 / 26/1940	1.35 / 18/1942	0.60 / 1/1947	1.35
Albion College of Educ. / Cassia	20	42 25 113 35 / 4750	1.00 / 1/1910	1.25 / 26/1900	1.10 / 24/1949	1.48 / 23/1900	2.20 / 27/1946	1.11 / 25/1907	0.75 / 30/1912	0.81 / 9/1941	1.07 / 19/1940	1.70 / 1/1946	1.12 / 20/1909	1.20 / 3/1901	2.20
Alpha 2 NE / Valley	28	44 24 115 59 / 4780	2.08 / 26/1920	1.61 / 20/1927	1.57 / 11/1928	1.70 / 13/1937	1.22 / 21/1948	1.20 / 7/1941	1.00 / 5/1929	0.98 / 18/1941	1.46 / 19/1921	2.53 / 16/1947	2.65 / 21/1921	2.28 / 11/1937	2.65
American Falls 1 NW / Power	52	42 46 112 52 / 4316	1.27 / 6/1909	0.90 / 6/1916	1.70 / 23/1916	1.84 / 21/1900	1.93 / 16/1949	1.80 / 20/1918	1.80 / 12/1898	1.32 / 3/1936	1.18 / 7/1906	1.20 / 10/1911	1.00 / 24/1896	1.04 / 2/1901	1.93
Arco / Butte	44	43 38 113 18 / 5320	0.94 / 4/1907	0.87 / 2/1945	1.10 / 28/1897	1.00 / 20/1913	1.35 / 23/1913	1.05 / 1/1936	1.32 / 24/1923	0.92 / 20/1923	1.20 / 19/1948	1.05 / 17/1938	1.13 / 17/1896	0.99 / 3/1941	1.35
Arrowrock Dam / Elmore	38	43 36 115 55 / 3216	1.55 / 12/1912	3.10 / 2/1916	1.20 / 29/1913	1.20 / 28/1917	1.14 / 5/1926	1.44 / 30/1938	1.40 / 24/1913	1.08 / 12/1941	0.92 / 13/1939	1.89 / 7/1913	1.92 / 4/1938	1.93 / 28/1945	3.10
Ashton 1 S / Fremont	52	44 05 111 27 / 5100	1.00 / 21/1898	1.20 / 25/1911	1.20 / 6/1907	1.30 / 20/1929	1.50 / 28/1906	2.12 / 3/1914	3.13 / 24/1913	1.30 / 14/1930	1.15 / 26/1915	1.02 / 26/1940	1.35 / 18/1942	0.60 / 1/1947	3.13
Atlanta 1 E R8 / Elmore	33	43 48 115 07 / 6000	2.46 / 6/1923	2.55 / 20/1927	1.50 / 27/1928	1.27 / 10/1941	0.88 / 1/1938	1.10 / 26/1927	1.60 / 29/1919	1.04 / 11/1941	1.10 / 17/1908	1.73 / 2/1946	1.79 / 18/1946	1.80 / 10/1929	2.55
Avery Ranger Station / Shoshone	35	47 15 115 48 / 2500	1.65 / 26/1920	1.28 / 9/1922	1.82 / 5/1932	1.28 / 17/1938	1.51 / 4/1932	1.52 / 1/1923	1.59 / 10/1930	1.46 / 10/1920	2.00 / 22/1926	2.05 / 25/1946	1.94 / 7/1926	1.94 / 10/1933	2.05
Big Creek R6 / Valley	12	45 08 115 20 / 5737	1.58 / 21/1943	0.63 / 6/1940	1.42 / 13/1939	0.82 / 13/1937	1.10 / 2/1949	1.24 / 11/1944	1.00 / 10/1944	0.50 / 9/1941	1.58 / 3/1940	0.70 / 17/1937	1.90 / 15/1908	1.50 / 11/1937	1.90
Blackfoot / Bingham	53	43 11 112 21 / 4503	1.00 / 24/1911	1.00 / 16/1904	1.50 / 27/1896	1.00 / 8/1900	1.50 / 5/1896	1.64 / 21/1948	1.84 / 30/1897	1.33 / 6/1943	1.24 / 8/1913	1.40 / 16/1899	1.37 / 18/1942	0.88 / 2/1901	1.84
Blackfoot Dam R8 / Caribow	29	43 00 111 43 / 6200	1.15 / 25/1911	1.60 / 24/1917	1.12 / 15/1917	1.14 / 4/1942	1.20 / 11/1947	1.42 / 3/1914	1.15 / 19/1912	1.21 / 1/1936	1.50 / 28/1919	1.75 / 6/1917	1.20 / 26/1916	1.56 / 11/1916	1.75
Bliss / Gooding	34	42 56 114 57 / 3269	1.26 / 2/1936	0.92 / 20/1927	0.90 / 8/1943	0.74 / 9/1896	1.08 / 7/1927	0.91 / 15/1932	0.93 / 12/1932	0.63 / 12/1930	1.15 / 26/1923	0.97 / 4/1923	1.05 / 16/1930	1.38 / 19/1895	1.38
Bogus Creek* / Boise	23	43 46 116 07 / 4200	1.67 / 8/1909	1.54 / 6/1926	1.36 / 14/1927	1.32 / 12/1912	1.42 / 18/1915	1.54 / 15/1925	1.90 / 24/1923	1.07 / 14/1927	1.96 / 23/1917	1.86 / 7/1913	2.32 / 21/1921	1.76 / 9/1909	2.32
Boise WB Apt R51 / Ada	85	43 34 116 13 / 2844	2.22 / 14/1875	1.73 / 7/1872	2.72 / 6/1871	1.26 / 12/1912	1.65 / 15/1911	1.50 / 3/1908	1.27 / 30/1912	0.75 / 12/1873	1.35 / 12/1893	1.53 / 27/1912	2.50 / 28/1873	1.84 / 21/1871	2.72
Bonners Ferry R8 / Boundary	43	48 42 116 18 / 1842	1.51 / 21/1935	1.13 / 21/1949	0.79 / 27/1934	1.01 / 30/1915	1.02 / 10/1910	1.00 / 25/1946	0.92 / 27/1915	1.33 / 7/1911	1.70 / 1/1927	1.31 / 15/1947	2.93 / 18/1946	1.31 / 12/1933	2.93
Boulder Mine* / Boise	15	43 55 115 45 / 4830	1.60 / 12/1913	1.59 / 6/1916	1.53 / 29/1913	0.95 / 14/1921	1.49 / 20/1912	1.30 / 8/1911	1.49 / 24/1913	1.28 / 17/1916	1.07 / 23/1918	1.74 / 7/1913	2.78 / 20/1921	1.71 / 9/1909	2.78
Buhl / Twin Falls	42	42 35 114 46 / 3500	1.51 / 15/1936	1.60 / 2/1916	0.93 / 22/1945	0.86 / 22/1925	1.15 / 15/1911	1.03 / 6/1936	1.35 / 24/1913	2.00 / 13/1930	1.16 / 26/1923	1.62 / 23/1931	0.92 / 17/1942	1.20 / 26/1907	2.00
Bungalow Ranger Station / Clearwater	21	46 37 115 30 / 2250	2.25 / 13/1928	1.38 / 6/1940	1.68 / 12/1939	1.48 / 17/1938	1.29 / 5/1941	1.63 / 1/1923	1.92 / 9/1929	1.37 / 31/1926	1.88 / 28/1927	1.98 / 31/1942	2.14 / 15/1941	2.55 / 22/1933	2.55
Burke 2 NNE / Shoshone	13	47 32 115 48 / 4093	2.01 / 6/1948	1.86 / 1/1947	1.41 / 21/1948	1.40 / 2/1910	1.33 / 2/1949	1.49 / 8/1947	1.73 / 27/1909	0.96 / 25/1907	1.70 / 29/1909	2.00 / 24/1946	2.37 / 3/1909	1.86 / 26/1917	2.37
Burley / Cassia	32	42 32 113 47 / 4149	1.47 / 15/1936	0.84 / 5/1937	0.85 / 13/1946	0.80 / 14/1922	0.88 / 9/1931	1.68 / 9/1944	0.71 / 3/1938	2.09 / 20/1923	1.37 / 7/1917	0.94 / 28/1927	0.75 / 17/1930	0.67 / 2/1925	2.09
Burley 1 NW Factory / Cassia	25	42 34 113 49 / 4200	1.37 / 15/1936	0.84 / 4/1937	0.81 / 12/1946	0.84 / 30/1935	1.11 / 12/1942	1.59 / 8/1944	0.56 / 13/1937	0.79 / 27/1932	0.98 / 18/1940	1.03 / 18/1943	0.63 / 18/1942	0.67 / 27/1936	1.37
Burley CAA Apt R10 / Cassia	12	42 32 113 46 / 4157	0.58 / 14/1949	0.58 / 1/1945	1.06 / 8/1943	0.86 / 4/1942	1.20 / 12/1942	1.66 / 8/1944	0.41 / 3/1938	0.41 / 22/1949	0.71 / 29/1940	0.93 / 18/1943	1.21 / 12/1944	0.50 / 22/1944	1.66
Caldwell / Canyon	45	43 39 116 41 / 2372	0.95 / 7/1912	1.50 / 18/1906	0.92 / 24/1948	0.90 / 8/1935	1.31 / 21/1932	1.29 / 12/1912	2.50 / 24/1913	1.50 / 9/1930	0.81 / 13/1939	1.25 / 6/1925	1.25 / 6/1925	0.98 / 30/1924	2.50
Cambridge / Washington	54	44 34 116 41 / 2651	1.93 / 20/1896	1.50 / 9/1949	1.22 / 27/1940	1.20 / 26/1932	1.36 / 3/1896	1.95 / 2/1948	1.45 / 24/1923	0.73 / 20/1924	1.54 / 23/1917	1.92 / 7/1913	1.77 / 16/1930	1.45 / 11/1937	1.95
Challis / Custer	40	44 30 114 14 / 5171	1.25 / 21/1943	1.09 / 25.1917	0.62 / 18/1921	0.74 / 30/1936	1.25 / 29/1918	1.28 / 20/1948	0.86 / 28/1941	0.70 / 11/1936	0.82 / 19/1931	1.10 / 10/1915	0.85 / 21/1946	1.00 / 10/1929	1.28
Chesterfield* / Bannock	26	42 51 111 55 / 5424	2.05 / 14/1906	0.60 / 8/1909	1.50 / 17/1907	1.50 / 6/1919	1.25 / 15/1906	1.80 / 3/1914	0.91 / 25/1913	1.45 / 1/1912	1.20 / 25/1915	0.98 / 6/1911	1.03 / 21/1905	0.80 / 14/1906	2.05
Chilly 7 SE Barton Flat / Custer	13	44 00 113 48 / 6175	0.20 / 11/1947	0.25 / 11/1938	0.40 / 7/1935	1.40 / 24/1939	1.58 / 30/1935	0.84 / 30/1938	0.57 / 8/1937	0.85 / 12/1941	0.93 / 27/1940	0.80 / 1/1949	0.35 / 18/1946	0.50 / 11/1937	1.58
Clark Fork 1 ENE R6 / Bonner	13	48 09 116 10 / 2125	1.40 / 6/1945	1.10 / 1/1947	1.05 / 27/1946	1.14 / 21/1916	1.65 / 22/1948	1.24 / 25/1914	1.37 / 18/1948	1.95 / 31/1912	1.53 / 4/1945	1.85 / 31/1942	3.02 / 17/1946	1.71 / 2/1941	3.02
Coeur D Alene R. S. / Kottenay	57	47 41 116 45 / 2160	2.70 / 4/1895	1.90 / 18/1894	2.00 / 11/1894	0.93 / 29/1946	2.15 / 21/1925	1.45 / 9/1927	1.32 / 28/1948	1.54 / 20/1923	2.07 / 4/1940	1.47 / 4/1927	1.54 / 23/1942	1.87 / 18/1933	2.70
Conda / Caribou	11	42 43 111 33 / 6200	0.70 / 1/1944	0.70 / 17/1948	0.94 / 26/1940	0.90 / 4/1947	0.90 / 16/1945	1.09 / 1/1943	1.05 / 28/1939	0.78 / 5/1948	1.50 / 16/1947	1.35 / 17/1949	1.12 / 10/1944	0.76 / 28/1944	1.50
Cottonwood / Idaho	34	46 03 116 21 / 3411	1.68 / 26/1920	1.45 / 7/1938	1.00 / 13/1923	1.29 / 9/1918	1.56 / 21/1948	1.39 / 1/1923	1.73 / 2/1916	1.87 / 1/1948	2.12 / 23/1917	1.20 / 3/1940	1.50 / 6/1926	1.29 / 19/1917	2.12
Cottonwood Creek* / Boise	10	43 38 115 49 / 3770	1.35 / 25/1916	2.10 / 2/1916	1.33 / 2/1919	1.30 / 14/1922	1.18 / 13/1915	1.13 / 19/1916	1.00 / 4/1910	0.95 / 17/1916	1.16 / 8/1918	1.02 / 1/1919	2.03 / 22/1909	1.55 / 13/1917	2.10
Council 2 NNE R8 / Adams	37	44 45 116 25 / 3150	1.80 / 24/1916	1.95 / 1/1927	1.77 / 26/1940	1.55 / 13/1921	1.58 / 21/1932	2.04 / 7/1936	1.38 / 2/1916	0.90 / 23/1946	1.75 / 23/1917	2.25 / 7/1913	2.30 / 15/1930	2.33 / 19/1932	2.33
Crouch 2 NNW / Boise	35	44 08 115 58 / 3100	2.63 / 5/1923	2.47 / 20/1927	1.84 / 29/1913	1.50 / 1/1937	1.30 / 1/1938	1.31 / 6/1936	0.98 / 25/1913	0.98 / 31/1938	1.10 / 28/1927	2.45 / 7/1913	2.26 / 22/1909	2.36 / 11/1937	2.63
Cuprum* / Adams	24	45 09 116 42 / 4276	2.00 / 24/1916	2.05 / 4/1925	2.42 / 18/1907	1.91 / 28/1923	1.75 / 16/1921	1.54 / 9/1913	1.59 / 27/1909	1.90 / 18/1926	1.70 / 11/1930	1.99 / 14/1908	2.02 / 23/1923	1.70 / 30/1920	2.42
Deadwood Dam R9 / Valley	20	44 17 115 38 / 5375	2.70 / 1/1932	2.30 / 22/1933	1.60 / 16/1932	1.08 / 7/1935	2.00 / 16/1933	1.53 / 6/1936	2.08 / 25/1934	1.51 / 10/1936	1.15 / 12/1939	2.56 / 15/1947	2.90 / 18/1946	3.07 / 2/1941	3.07
Deception Creek* / Kootenay	10	47 44 116 29 / 3000	2.12 / 6/1945	2.11 / 5/1945	2.46 / 9/1942	2.69 / 1/1942	2.20 / 23/1944	1.48 / 2/1936	0.79 / 27/1940	0.77 / 27/1941	2.32 / 20/1945	4.17 / 31/1942	2.75 / 22/1942	2.81 / 15/1939	4.17

NOT SUBSTANIATED BY C.D.: WB 19 FEB 63

MAXIMUM 24 HOUR PRECIPITATION

Table 57

IDAHO

STATION County	Years of Record	Lat. Long Elev. Ft.	Jan	Feb	Mar	Apr	May	June	July	Aug	Sep	Oct	Nov	Dec	Max. of Record
Deer Flat Dam Canyon	32	43 35 116 44 2510	2.00 14/1928	0.60 27/1946	0.92 13/1938	0.77 28/1942	1.05 19/1921	1.29 6/1934	0.94 14/1932	0.67 14/1925	0.70 12/1939	1.20 5/1925	0.75 4/1938	1.00 30/1923	2.00
Driggs Teton	40	43 43 111 07 6097	1.60 30/1908	1.05 10/1949	0.88 5/1916	1.23 23/1925	1.34 18/1935	2.20 23/1945	1.73 24/1913	1.26 26/1925	1.58 30/1926	1.50 29/1940	0.80 22/1908	0.80 3/1938	2.20
Dubois 5 NE Exp. Sta. Clark	29	44 14 112 14 5462	0.92 28/1942	0.66 2/1945	0.62 20/1938	0.90 23/1925	1.25 6/1927	2.60 26/1944	1.69 11/1932	1.00 13/1925	1.24 17/1947	1.38 19/1934	1.05 19/1946	0.70 5/1946	2.60
Dubois CAA Apt R10 Clark	12	44 10 112 13 5122	1.05 5/1939	1.00 4/1949	0.54 13/1938	0.62 24/1944	1.02 17/1944	2.17 26/1944	0.56 6/1937	1.97 19/1945	1.35 17/1947	1.28 8/1938	1.01 12/1944	0.52 2/1941	2.17
Elk City* Idaho	11	45 50 114 25 3800	1.65 16/1920	0.95 25/1917	0.90 24/1915	0.87 3/1915	1.50 18/1915	1.42 16/1920	1.14 7/1915	0.70 17/1916	1.28 9/1916	0.95 28/1925	1.06 4/1919	0.87 28/1930	1.65
Emmett 2E R3 Gem	43	43 50 116 32 2500	0.75 29/1925	1.30 3/1916	1.20 24/1948	0.70 30/1915	1.50 20/1912	1.70 2/1948	1.23 25/1913	1.03 9/1930	1.56 23/1917	1.10 6/1925	1.01 2/1940	1.30 25/1913	1.70
Felt* Teton	13	43 53 111 07 6000	0.60 26/1929	0.62 5/1929	0.70 19/1932	0.73 23/1921	0.73 12/1928	1.41 8/1932	1.21 7/1926	1.18 1/1929	1.20 30/1926	0.90 28/1929	1.25 2/1925	0.70 13/1922	1.41
Fenn Ranger Sta. Idaho	36	46 06 115 33 1600	1.74 22/1934	1.78 7/1938	2.57 31/1931	2.12 18/1938	1.62 9/1947	1.48 1/1923	1.43 26/1918	1.08 18/1926	1.73 24/1927	1.83 7/1920	1.72 5/1927	2.70 27/1917	2.70
Forney* Lemhi	12	45 00 114 26 6000	0.90 5/1900	0.90 19/1912	1.25 5/1897	0.85 3/1901	1.32 12/1900	1.05 27/1897	1.70 13/1901	0.60 10/1907	1.06 7/1911	0.60 4/1910	1.48 14/1906	0.90 4/1902	1.70
Fort Hall Indian Agency Bingham	35	43 02 112 26 4500	0.92 5/1940	0.93 6/1937	0.82 22/1921	1.20 5/1921	1.26 26/1941	1.14 26/1944	1.92 21/1925	0.90 13/1930	1.34 12/1942	1.17 5/1918	0.81 18/1942	0.84 3/1941	1.92
Garden Valley 2 SE R.S. Boise	39	44 04 115 55 3147	2.14 20/1943	1.51 20/1927	1.60 10/1893	1.11 8/1935	1.45 1/1938	1.24 30/1938	0.78 14/1941	1.35 18/1941	1.20 11/1893	1.71 16/1947	2.50 22/1909	2.29 11/1937	2.50
Garnet* Elmore	15	42 58 116 00 2600	0.65 22/1903	0.75 4/1907	0.60 28/1910	0.90 12/1912	0.85 20/1912	1.05 4/1908	1.70 26/1913	0.25 23/1900	0.74 5/1900	1.61 3/1901	1.58 24/1908	0.60 12/1906	1.70
Geneva* Bear Lake	20	42 23 111 03 6171	1.37 26/1910	1.21 18/1922	1.25 27/1909	1.12 26/1914	0.68 20/1916	0.62 26/1913	1.10 26/1909	1.03 1/1909	1.80 9/1927	1.15 2/1908	1.92 19/1909	1.10 4/1909	1.92
Glenns Ferry Elmore	40	42 57 115 19 2569	0.96 17/1919	0.85 10/1919	1.15 7/1943	2.05 13/1930	3.45 16/1925	2.00 5/1923	0.90 7/1932	1.10 11/1941	1.80 26/1923	1.03 1/1946	1.04 18/1937	1.03 29/1924	3.45
Gooding CAA Apt R8 Gooding	40	42 55 114 46 3696	0.90 20/1930	1.17 20/1927	0.99 7/1943	0.86 2/1923	1.04 15/1911	1.25 1/1943	0.95 18/1917	1.08 29/1916	1.04 15/1914	1.41 1/1946	1.34 20/1909	0.91 9/1909	1.41
Grace Power Co. Dam Caribou	43	42 35 111 44 5400	1.35 6/1909	1.06 22/1936	2.09 30/1912	0.83 6/1923	1.20 24/1907	0.98 1/1943	1.60 20/1922	1.26 30/1931	1.64 16/1947	0.95 18/1949	1.15 17/1942	1.11 21/1931	2.09
Grand View Owyhee	35	42 59 116 06 2600	1.00 16/1930	0.55 11/1919	1.68 19/1946	1.74 9/1935	1.25 30/1935	0.96 8/1944	0.57 2/1916	0.75 15/1918	1.05 14/1917	1.51 27/1912	1.07 6/1928	0.66 13/1916	1.74
Grangeville 1 N Idaho	35	45 55 116 08 3296	1.10 31/1930	1.60 7/1938	1.06 14/1938	1.93 28/1895	1.76 21/1948	1.72 30/1933	0.99 5/1895	1.63 25/1903	1.84 24/1927	1.34 3/1940	1.50 3/1905	1.09 12/1937	1.93
Gray Bonneville	31	43 03 111 22 6450	0.82 2/1934	2.10 22/1936	0.90 31/1931	1.08 3/1920	1.10 18/1944	2.05 22/1948	1.20 27/1917	0.84 1/1936	1.05 18/1925	0.91 3/1930	0.97 30/1948	0.90 10/1929	2.10
Grimes Pass 6 S Boise	28	43 58 115 51 4780	2.01 20/1943	1.62 19/1927	1.75 27/1940	0.98 30/1938	1.24 15/1911	1.32 29/1938	1.29 13/1932	1.59 17/1941	1.15 12/1939	1.70 6/1913	2.01 15/1930	2.68 10/1937	2.68
Grouse Custer	17	43 42 113 37 6100	0.63 5/1939	0.57 1/1938	1.21 20/1946	0.89 8/1935	0.96 30/1935	2.38 8/1944	1.14 30/1946	1.70 23/1946	0.83 19/1948	1.19 26/1940	1.41 19/1946	1.35 11/1937	2.38
Hailey Blaine	46	43 31 114 19 5347	2.78 21/1943	1.84 1/1945	1.65 10/1903	1.10 6/1935	1.42 15/1911	1.48 14/1922	1.26 2/1938	1.50 18/1912	1.42 13/1895	1.31 19/1900	1.67 9/1927	2.56 11/1937	2.78
Hamer 4 NW Jefferson	23	43 59 112 15 4796	0.40 15/1949	0.48 7/1949	0.56 18/1933	0.73 6/1925	1.27 21/1949	0.95 1/1936	0.94 24/1936	0.80 30/1922	0.99 28/1940	1.17 8/1949	1.07 10/1949	0.90 21/1945	1.27
Hazelton Jerome	33	42 36 114 08 4060	1.38 15/1936	0.89 18/1927	1.19 13/1946	0.84 25/1940	0.96 27/1946	0.93 7/1941	0.58 2/1938	1.68 19/1923	0.95 26/1923	1.26 1/1946	1.42 16/1930	0.85 10/1937	1.68
Hill City Camas	30	43 18 115 03 5000	1.68 21/1943	1.10 18/1927	1.00 23/1938	0.68 1/1936	1.20 7/1927	0.87 7/1936	0.80 14/1932	1.10 19/1923	1.06 26/1923	1.17 28/1924	2.49 27/1942	2.00 10/1922	2.49
Hollister Twin Falls	38	42 21 114 35 4550	2.00 15/1936	0.80 7/1916	0.74 22/1949	0.78 10/1914	1.40 7/1927	1.15 12/1928	0.80 29/1919	0.90 4/1922	1.14 19/1948	1.26 1/1946	0.75 20/1937	1.00 28/1940	2.00
Hot Springs Owyhee	12	42 14 115 45 2639	1.05 12/1911	0.60 4/1907	0.59 21/1907	0.80 12/1912	0.70 15/1911	1.00 15/1907	1.20 26/1910	0.55 16/1916	0.88 15/1914	1.03 10/1911	1.50 24/1908	0.84 26/1907	1.50
Idaho City Boise	46	43 50 115 50 3940	1.60 13/1912	2.00 2/1916	1.57 6/1896	1.60 13/1900	1.58 20/1923	1.56 30/1938	1.63 13/1932	1.60 11/1941	1.40 29/1927	2.80 19/1900	2.50 20/1921	2.25 19/1932	2.80
Idaho City 13 SW Boise	41	43 42 116 01 5000	2.19 5/1923	2.05 6/1926	1.79 2/1919	0.92 2/1917	1.60 3/1915	1.63 7/1941	2.87 24/1913	1.40 18/1941	0.88 4/1940	2.55 7/1913	2.96 22/1909	2.70 11/1937	2.96
Idaho Falls CAA Apt R10 Bonneville	55	43 31 112 04 4730	1.30 14/1949	0.88 11/1949	0.95 13/1906	0.77 18/1913	1.24 26/1908	1.44 26/1944	1.13 23/1923	1.73 2/1907	1.45 26/1915	1.37 15/1908	1.19 18/1942	1.50 22/1920	1.73
Indian Cove* Owyhee	14	42 56 115 24 2480	0.90 12/1918	0.90 7/1913	0.82 21/1929	0.72 9/1935	2.15 30/1935	1.30 13/1932	1.65 26/1913	0.81 13/1930	0.75 22/1930	1.33 30/1933	0.67 6/1928	0.90 12/1932	2.15
Irwin 2 S Bonneville	48	43 24 111 18 5200	2.00 31/1911	0.87 2/1945	1.52 28/1928	1.34 15/1940	1.15 31/1936	1.41 5/1940	1.25 20/1922	1.45 2/1901	1.78 30/1928	1.62 14/1897	0.93 18/1942	1.26 3/1941	2.00
Island Park Dam Fremont	13	44 26 111 24 6300	1.82 21/1943	1.80 10/1949	1.02 27/1940	1.08 8/1945	1.16 17/1944	1.70 26/1944	0.60 5/1939	1.08 19/1941	1.56 21/1945	1.86 15/1938	1.97 10/1949	1.06 27/1945	1.97
Jerome Jerome	34	42 43 114 32 3774	1.07 15/1936	0.82 18/1927	0.94 8/1943	0.92 20/1944	0.98 31/1921	1.02 9/1944	0.70 5/1939	0.62 11/1941	1.70 18/1948	0.98 1/1946	1.32 16/1930	0.85 11/1948	1.70
Kamiah Lewis	22	46 13 116 02 1196	1.10 26/1920	1.00 29/1932	1.12 31/1931	1.00 18/1932	1.54 28/1938	1.16 1/1923	1.35 27/1918	0.90 31/1926	1.30 19/1931	0.90 26/1926	1.16 5/1927	0.70 10/1933	1.54
Kellogg Shoshone	45	47 32 116 08 2305	1.84 6/1948	1.36 1/1947	1.36 25/1935	0.99 1/1931	1.73 21/1925	1.43 10/1933	1.42 20/1948	1.49 20/1923	1.98 29/1909	1.78 29/1933	2.05 17/1946	1.71 10/1933	2.05
Kooskia Idaho	41	46 09 115 59 1261	1.30 25/1920	1.72 7/1938	1.26 24/1948	1.10 13/1912	1.66 8/1925	1.40 8/1911	2.10 27/1909	1.19 28/1943	1.49 23/1917	1.92 3/1940	1.75 21/1921	1.20 1/1919	2.10
Kuna Ada	42	43 29 116 25 2682	0.80 5/1909	0.62 2/1916	1.15 8/1943	0.93 28/1917	1.80 1/1938	1.34 30/1948	1.07 24/1913	1.10 3/1914	1.43 23/1918	1.37 4/1923	1.01 24/1908	0.85 30/1924	1.80

MAXIMUM 24 HOUR PRECIPITATION

Table 57

IDAHO

STATION County	Years of Record	Lat. Long. Elev. Ft.	Jan	Feb	Mar	Apr	May	June	July	Aug	Sep	Oct	Nov	Dec	Max. of Record
Lake* Fremont	19	44 42 111 22 6700	1.00 18/1895	1.00 9/1899	1.20 23/1904	0.80 4/1901	0.85 30/1906	2.31 12/1937	1.01 8/1937	1.10 12/1936	0.88 7/1893	1.50 15/1935	1.80 20/1905	1.00 16/1907	2.31
Lakeview* Bonner	17	47 57 116 30 2450	1.34 23/1916	1.30 15/1901	1.23 26/1916	1.30 2/1910	1.26 12/1900	1.34 20/1916	1.77 4/1902	1.64 31/1912	1.01 17/1900	1.80 13/1908	1.35 15/1906	1.80 29/1912	1.80
Lapwai* Nez Perce	21	46 24 116 48 891	1.77 26/1920	1.18 14/1938	1.77 1/1934	1.14 13/1935	0.77 3/1930	1.64 1/1923	0.63 2/1916	1.30 3/1927	0.72 11/1927	1.25 26/1926	1.20 30/1921	1.40 28/1923	1.77
Lemhi* Lemhi	12	44 52 113 33 5200	0.35 30/1915	0.56 11/1919	0.50 6/1925	0.77 4/1921	0.86 2/1915	1.12 17/1905	0.77 12/1896	0.70 9/1905	0.83 28/1905	0.43 29/1924	0.61 21/1921	0.50 21/1925	1.12
Lewiston Water Plant R[a] Nez Perce	72	46 25 117 01 743	1.40 12/1900	0.99 11/1897	2.34 31/1931	0.93 16/1935	1.65 16/1897	1.39 29/1941	1.87 28/1909	1.45 25/1907	1.54 27/1905	0.91 3/1915	1.27 5/1927	1.06 20/1906	2.34
Lifton Pumping Sta. Bear Lake	30	42 07 111 18 5926	0.65 23/1943	0.68 23/1920	0.80 25/1928	1.01 20/1947	1.22 11/1939	1.05 11/1928	1.95 7/1926	0.97 22/1946	1.45 17/1947	0.93 7/1949	0.68 2/1941	0.90 20/1921	1.95
Little Camas* Elmore	17	43 17 115 23 5000	4.00 26/1920	1.63 2/1915	1.01 30/1913	0.93 10/1914	1.29 15/1911	0.88 13/1911	1.34 27/1913	0.95 30/1922	1.20 1/1915	1.48 6/1925	1.69 22/1909	2.00 9/1909	4.00
Loon Creek* Custer	12	44 40 114 45 5250	0.60 18/1913	1.13 9/1922	0.75 22/1910	0.64 29/1912	1.06 15/1911	0.90 30/1911	0.92 4/1914	0.63 1/1912	0.64 17/1919	0.48 23/1912	1.44 23/1909	0.75 6/1922	1.44
Lowman Boise	40	44 05 115 35 3870	1.97 20/1943	1.35 18/1927	1.58 1/1910	1.30 2/1910	1.00 18/1913	1.27 16/1920	1.04 2/1941	1.13 17/1916	1.37 23/1918	1.75 3/1900	1.70 30/1917	2.00 3/1910	2.00
Mackay Ranger Sta. R10 Custer	42	43 55 113 17 5900	1.14 21/1943	0.97 21/1914	0.75 16/1938	1.08 1/1923	0.94 31/1935	2.26 8/1944	0.85 28/1932	0.95 19/1923	1.00 30/1930	1.10 26/1940	1.06 18/1946	1.16 3/1941	2.26
Malad R10 Oneida	36	42 11 112 16 4420	1.35 1/1922	0.95 4/1937	0.80 27/1904	0.91 21/1944	0.90 27/1931	1.37 8/1944	2.25 30/1914	1.67 27/1930	2.98 17/1947	1.02 10/1920	0.94 1/1938	1.41 20/1922	2.98
May Ranger Sta. Lunhi	15	44 36 113 55 5066	0.32 4/1936	0.25 22/1943	0.40 19/1946	0.55 28/1943	0.96 1/1938	1.08 20/1948	0.79 1/1940	0.74 12/1941	0.83 16/1946	0.87 1/1946	0.64 19/1946	0.26 25/1936	1.08
McCall USFS Hq. Valley	39	44 54 116 07 5025	1.80 18/1921	1.28 1/1926	1.61 18/1907	1.26 9/1948	1.90 21/1948	1.54 3/1948	1.64 27/1909	1.56 18/1926	1.02 13/1939	1.71 15/1947	1.83 18/1946	1.72 19/1930	1.90
Meridian 1 SSW Ada	39	43 26 116 24 2607	1.34 7/1912	1.65 2/1916	1.08 24/1948	0.80 18/1932	1.32 1/1938	1.50 3/1948	1.10 24/1913	1.27 9/1930	1.15 23/1918	1.55 28/1912	0.94 29/1917	0.95 22/1913	1.65
Milner Dam* Twin Falls	29	42 30 114 10 4200	1.52 15/1936	0.53 6/1930	1.12 12/1946	0.78 30/1935	1.00 12/1942	0.80 12/1943	0.80 4/1938	0.86 13/1930	0.58 4/1946	0.78 17/1938	0.88 16/1930	0.66 10/1937	1.52
Montpelier Ranger Sta. Bear Lake	33	42 19 111 18 5943	0.98 20/1927	0.98 2/1936	1.00 25/1928	1.33 20/1947	0.97 16/1942	2.50 16/1939	1.66 11/1930	1.70 6/1943	1.15 30/1926	1.30 12/1928	0.74 10/1944	0.91 13/1933	2.50
Moscow U of I R4 Latah	58	46 44 117 00 2628	2.20 13/1913	1.40 21/1900	2.40 24/1897	1.20 2/1923	1.61 26/1895	1.72 26/1934	1.87 27/1909	1.38 13/1906	1.87 16/1947	1.70 3/1940	2.40 8/1896	2.12 20/1906	2.40
Mountain Home 1 W R8 Elmore	44	43 08 115 43 3150	0.85 2/1936	0.78 15/1949	1.61 8/1918	0.76 6/1907	1.24 30/1935	1.23 7/1941	1.65 26/1913	1.23 12/1941	1.30 1/1915	1.50 30/1933	1.02 30/1921	0.93 9/1909	1.65
Mullan Pass CAA R9 Shoshone	10	47 27 115 41 6022	1.88 24/1946	1.56 1/1947	1.31 10/1947	0.97 23/1945	1.41 16/1941	1.53 17/1943	1.10 24/1935	1.08 22/1948	1.35 4/1945	1.94 15/1947	1.56 14/1942	1.83 6/1945	1.94
Murray* Shoshone	15	47 38 115 52 2750	2.45 3/1903	1.85 16/1901	1.57 15/1908	0.99 11/1890	1.57 4/1894	1.13 17/1900	2.06 2/1902	1.37 26/1903	1.02 17/1900	1.76 14/1908	2.15 7/1906	1.86 1/1899	2.45
Murtaugh* Twin Falls	20	42 32 114 12 4130	1.85 6/1909	0.80 3/1918	1.05 6/1907	0.83 10/1920	1.00 19/1913	1.64 1/1908	0.54 26/1913	0.73 31/1921	1.12 26/1915	1.00 11/1911	0.90 5/1920	0.75 4/1916	1.85
Nampa Canyon	14	43 35 116 34 2482	0.40 14/1941	0.42 4/1942	0.90 8/1943	0.65 8/1943	0.93 29/1941	0.70 7/1941	0.25 30/1944	0.50 11/1941	0.41 7/1947	0.55 11/1942	0.47 29/1942	0.56 27/1945	0.93
New Meadows R. S. Adams	45	44 58 116 17 3860	1.60 21/1943	1.87 15/1904	1.46 9/1947	1.22 19/1932	1.39 23/1942	1.68 3/1948	1.45 27/1909	1.39 20/1923	1.39 23/1917	1.70 5/1939	2.08 18/1946	1.90 11/1937	2.08
Nezperce Lewis	41	46 14 116 14 3082	1.15 12/1912	1.49 7/1938	0.95 31/1931	0.98 16/1921	1.78 8/1925	1.06 29/1935	2.20 27/1909	1.57 14/1925	1.20 16/1909	1.60 3/1940	1.15 5/1927	1.00 11/1946	2.20
Oakley Cassia	56	42 14 113 53 4600	1.00 15/1936	1.20 28/1906	1.08 23/1916	1.25 23/1929	1.12 17/1949	1.40 16/1929	1.25 29/1912	1.04 17/1929	1.65 21/1925	1.72 1/1946	0.96 24/1897	1.18 28/1936	1.72
Obsidian 4 NNE Custer	39	44 03 114 48 6900	1.82 18/1914	1.64 28/1910	1.37 28/1936	1.12 4/1925	0.87 24/1916	1.52 14/1922	1.29 25/1913	1.75 29/1929	1.18 18/1940	2.20 30/1933	1.62 21/1921	1.90 10/1929	2.20
Ola R10 Gem	49	44 10 116 17 3075	1.80 20/1903	1.50 12/1936	1.50 2/1919	1.33 5/1914	1.40 23/1932	1.36 30/1938	1.50 24/1923	1.02 30/1926	1.61 13/1940	1.35 7/1913	1.52 3/1944	1.97 1/1896	1.97
Orofino Clearwater	45	46 29 116 15 1027	1.73 21/1913	1.68 7/1938	2.13 31/1931	1.02 11/1944	1.61 16/1911	2.20 1/1923	2.77 27/1909	1.19 16/1924	1.99 23/1917	1.35 26/1927	1.57 1/1942	1.78 20/1906	2.77
Paris* Bear Lake	17	42 16 111 24 5946	1.08 14/1906	1.00 7/1909	1.45 19/1905	0.70 15/1896	1.10 25/1893	0.87 28/1913	1.05 26/1909	1.05 13/1908	1.00 15/1908	1.15 16/1908	0.95 24/1910	1.00 31/1909	1.45
Parma Exp. Sta. Canyon	27	43 47 116 57 2224	0.70 7/1942	0.64 18/1927	0.91 13/1938	0.86 29/1933	0.95 21/1932	0.87 6/1934	0.29 14/1945	1.41 11/1941	1.41 4/1940	1.20 4/1923	0.81 2/1940	0.93 26/1945	1.41
Paul 1E Sugar Factory Minidoka	15	42 37 113 45 4200	1.00 20/1927	0.79 18/1927	0.70 12/1946	0.75 8/1944	0.69 11/1947	1.96 7/1944	0.96 31/1937	0.48 18/1926	1.26 18/1940	0.82 1/1946	0.88 10/1944	0.71 11/1948	1.96
Payette Payette	56	44 04 116 56 2159	1.00 29/1925	1.40 20/1901	1.15 28/1915	0.80 29/1933	1.02 27/1898	1.59 8/1947	1.50 25/1913	1.25 12/1941	1.41 23/1917	1.17 4/1923	1.05 3/1944	1.20 11/1899	1.59
Pierce Ranger Sta. R8 Clearwater	34	46 30 115 48 3175	2.27 26/1920	1.62 12/1936	4.80 12/1939	1.38 17/1947	1.67 7/1948	2.47 1/1923	2.10 27/1948	1.29 14/1925	1.37 23/1917	1.78 31/1942	2.04 17/1921	2.70 22/1933	4.80
Pine Elmore	26	43 28 115 19 4225	2.00 22/1916	1.95 25/1919	1.40 18/1938	0.93 28/1943	1.03 3/1926	0.93 29/1938	0.94 25/1923	1.60 12/1941	0.97 8/1918	2.00 29/1933	2.00 22/1909	2.00 10/1937	2.00
Pocatello WB Apt R Bannock	49	42 55 112 32 4453	1.46 24/1911	1.07 8/1909	1.61 5/1907	1.25 22/1900	1.64 18/1913	1.65 21/1948	1.75 31/1936	1.90 8/1930	2.60 29/1926	1.02 25/1940	0.93 9/1927	1.15 12/1933	2.60
Porthill Boundary	60	49 00 116 30 1800	3.00 5/1900	2.20 16/1901	0.80 30/1898	1.05 30/1915	1.55 21/1925	1.20 16/1897	1.24 3/1901	1.20 26/1946	1.75 16/1893	2.00 11/1897	1.63 17/1946	1.80 5/1896	3.00
Potlatch Latah	35	46 55 116 53 2550	2.15 19/1936	1.85 25/1948	1.37 24/1935	1.03 8/1917	1.27 18/1915	2.55 1/1923	1.80 7/1948	0.92 12/1922	2.00 23/1926	1.10 3/1940	1.41 28/1940	1.77 6/1933	2.55
Prairie* Elmore	26	43 30 115 35 4650	1.40 4/1936	1.30 6/1936	1.50 19/1932	1.50 1/1937	1.24 15/1911	1.25 30/1938	0.67 2/1916	1.96 12/1941	1.22 5/1909	1.80 30/1933	2.41 22/1909	1.50 10/1937	2.41

CD GIVES ONLY 0.61 FOR THIS DATE

MAXIMUM 24 HOUR PRECIPITATION

Table 57

IDAHO

STATION County	Years of Record	Lat. Long. Elev. Ft.	Jan	Feb	Mar	Apr	May	June	July	Aug	Sep	Oct	Nov	Dec	Max. of Record
Preston 2 SE Sugar Fac. Franklin	28	42 05 111 52 4718	1.24 2/1922	1.06 2/1936	1.41 29/1924	1.52 20/1947	1.29 5/1926	1.39 29/1936	2.04 11/1930	1.47 10/1941	1.92 17/1947	1.17 18/1949	0.92 18/1934	2.08 21/1921	2.08
Prichard* Shoshone	27	47 40 116 03 2400	2.50 22/1935	1.32 26/1932	2.04 29/1934	1.24 18/1938	1.96 21/1925	1.80 1/1923	0.80 24/1925	1.25 20/1923	1.31 1/1927	2.10 25/1934	2.39 8/1937	2.20 9/1933	2.50
Priest River 11NNE Bonner	38	48 21 116 50 2380	1.68 18/1932	1.53 10/1949	1.12 9/1945	1.04 28/1934	2.05 21/1925	1.47 20/1916	1.09 5/1948	1.66 11/1918	1.65 11/1927	1.57 27/1918	1.31 10/1918	1.64 2/1941	2.05
Rattlesnake Cr.* Elmore	11	43 37 115 44 4000	1.75 11/1918	1.42 6/1916	1.20 15/1909	0.85 12/1912	0.99 29/1919	0.95 24/1911	0.76 3/1916	0.63 17/1916	0.80 23/1917	0.65 1/1919	7.17 23/1909	1.41 9/1909	7.17
Richfield Lincoln	36	43 03 114 09 4306	1.10 21/1943	0.96 24/1917	0.99 23/1938	1.01 20/1944	1.10 26/1947	1.17 8/1944	0.76 22/1922	0.84 2/1936	1.21 18/1948	1.44 1/1946	1.08 23/1934	1.52 10/1937	1.52
Riggins Ranger Sta. Idaho	35	45 25 116 19 1685	0.60 11/1918	1.17 16/1904	0.99 13/1938	1.70 28/1933	1.42 16/1900	1.27 7/1934	1.89 28/1938	1.12 30/1946	1.35 23/1917	1.10 7/1930	1.75 18/1946	1.02 13/1907	1.89
Roland West Portal Shoshone	29	47 21 115 40 4150	2.69 22/1935	2.68 16/1949	2.34 31/1943	1.98 18/1938	1.46 17/1941	2.31 8/1933	2.32 1/1925	1.65 20/1923	2.42 22/1926	1.98 24/1946	2.88 17/1946	4.03 6/1933	4.03
Rupert Minidoka	43	42 37 113 41 4204	1.22 6/1909	0.78 2/1907	0.98 12/1946	1.02 9/1930	1.54 19/1916	1.83 7/1944	1.04 25/1913	1.41 20/1923	1.32 26/1915	1.04 4/1912	1.56 20/1909	1.19 26/1907	1.83
Saint Anthony Fremont	10	43 58 111 40 4968	1.25 22/1943	0.86 2/1945	0.75 20/1941	0.95 2/1947	1.00 17/1949	1.83 26/1944	0.64 1/1940	0.53 19/1945	1.07 21/1945	1.04 1/1946	0.82 18/1942	0.60 23/1940	1.83
Saint Maries Benewah	50	47 19 116 33 2155	1.97 22/1935	1.84 10/1949	1.36 25/1935	1.25 28/1937	1.36 8/1948	1.74 1/1923	2.23 4/1902	1.26 20/1923	1.24 5/1940	1.38 14/1908	1.85 8/1902	2.00 27/1937	2.23
Salmon Lemhi	42	45 11 113 53 3949	1.50 13/1912	0.61 28/1906	0.50 30/1925	1.10 23/1936	1.15 7/1948	1.33 30/1908	1.27 15/1907	1.04 2/1943	1.21 10/1927	1.30 10/1911	0.73 19/1946	0.95 3/1948	1.50
Sandpoint Exp. Sta. R10 Bonner	39	48 17 116 34 2100	2.01 17/1919	2.10 26/1932	1.35 17/1921	1.45 14/1929	2.00 21/1925	1.60 20/1916	1.05 13/1914	1.57 11/1918	2.15 11/1927	1.70 27/1918	2.03 17/1946	1.90 9/1922	2.15
Shoshone Lincoln	40	42 56 114 24 3970	1.26 20/1943	1.14 4/1937	1.04 23/1938	0.72 20/1944	1.00 15/1911	1.50 8/1944	0.47 5/1938	2.30 3/1922	1.31 19/1948	0.94 23/1931	1.52 16/1930	1.62 10/1937	2.30
Silver City* Owyhee	11	43 02 116 45 6280	2.80 8/1940	1.34 13/1940	1.15 30/1940	0.80 15/1913	2.05 15/1911	1.32 18/1916	0.80 4/1914	0.68 17/1941	1.71 18/1940	1.35 25/1940	1.71 25/1942	1.65 31/1942	2.80
Soldier* Camas	15	43 22 114 48 5200	1.96 18/1906	1.80 14/1904	1.50 24/1902	0.66 13/1900	2.10 26/1906	0.75 17/1905	0.90 12/1898	0.90 14/1908	0.60 7/1908	1.27 19/1900	1.05 14/1903	1.38 26/1907	2.10
Soldier Creek R. S. Camas	39	43 30 114 50 5755	2.32 21/1943	2.54 24/1917	1.38 23/1938	1.13 8/1935	0.97 28/1921	1.44 7/1936	2.79 31/1912	2.12 9/1930	1.40 8/1918	1.85 30/1933	1.60 18/1946	2.19 11/1937	2.79
Spencer Ranger Sta. Clark	30	44 21 112 11 5883	1.60 18/1921	1.14 21/1920	1.82 7/1925	1.57 23/1925	1.80 31/1918	2.11 26/1944	1.21 30/1946	1.02 20/1923	1.17 28/1940	1.65 9/1938	1.28 19/1946	1.16 3/1941	2.11
Springfield Bingham	41	43 04 112 41 4420	0.78 25/1911	0.96 11/1949	0.82 23/1916	1.21 14/1940	1.44 16/1909	1.40 16/1929	1.08 30/1912	0.70 26/1920	1.61 30/1927	1.11 7/1923	1.28 2/1935	0.81 7/1919	1.61
Stanley* Custer	10	44 13 114 56 6200	0.78 3/1921	1.53 25/1917	1.10 8/1921	1.06 15/1917	0.64 27/1921	1.56 14/1922	0.61 3/1916	0.71 17/1918	0.70 18/1919	0.70 7/1923	1.28 21/1921	0.64 28/1920	1.56
Strevell CAA Apt. R[b] Cassia	12	42 01 113 13 5275	0.66 4/1940	0.52 4/1949	0.92 25/1948	1.32 15/1941	1.33 16/1949	1.34 23/1945	1.60 10/1945	0.69 11/1942	1.10 18/1940	1.26 1/1946	1.53 11/1944	1.00 27/1940	1.60
Sugar Madison	41	43 52 111 45 4892	1.05 22/1943	1.45 12/1949	0.70 21/1938	0.65 23/1925	2.09 25/1909	1.18 26/1944	1.50 25/1913	0.90 13/1930	1.45 17/1947	2.23 15/1908	0.98 25/1909	1.01 1/1947	2.23
Sun Valley R8 Blaine	14	43 41 114 21 5821	1.86 20/1943	1.56 1/1945	1.15 31/1940	0.95 27/1943	1.05 19/1949	1.17 30/1938	0.75 2/1938	0.90 11/1941	1.30 25/1948	1.13 16/1947	2.30 19/1946	2.55 2/1941	2.55
Sunnyside* Elmore	10	43 19 115 52 3500	1.06 15/1915	1.00 11/1910	0.70 2/1919	0.96 27/1911	1.05 15/1911	1.07 18/1916	1.10 31/1912	0.62 17/1916	0.98 23/1917	0.87 7/1913	1.20 29/1917	0.86 8/1909	1.20
Swan Falls Power Plant Ada	10	43 15 116 23 2323	0.77 16/1936	0.95 12/1936	0.66 8/1943	0.75 8/1943	1.43 1/1938	1.40 24/1945	0.73 5/1938	0.34 23/1949	0.86 14/1939	0.69 27/1940	0.95 4/1938	0.47 4/1938	1.43
Tetonia Exp. Sta. Teton	17	43 49 111 10 6040	0.52 27/1936	1.00 11/1936	0.60 29/1934	0.71 22/1942	1.43 17/1935	1.36 26/1944	1.20 4/1934	0.93 12/1941	1.00 25/1933	1.07 15/1937	0.60 4/1938	0.95 30/1933	1.43
Twin Falls 2 NNE Twin Falls	25	42 35 114 28 3770	1.43 15/1936	0.70 2/1916	1.00 20/1916	0.93 11/1916	0.99 30/1937	1.00 5/1906	1.03 21/1925	0.69 28/1921	1.20 26/1923	0.96 1/1939	1.19 20/1909	1.23 26/1907	1.43
Twin Falls 3 SE Sug Fac Twin Falls	38	42 32 114 25 3770	1.37 14/1936	0.54 23/1934	0.84 19/1938	0.76 22/1929	0.74 28/1927	1.09 8/1944	0.86 21/1925	0.51 10/1936	1.44 19/1948	1.05 1/1946	0.64 19/1937	0.58 11/1948	1.44
Wallace Shoshone	41	47 28 115 56 2770	2.14 17/1919	1.94 10/1949	1.60 12/1946	1.36 2/1910	1.65 17/1941	2.38 8/1933	1.33 27/1909	1.92 14/1915	2.43 22/1926	2.91 3/1910	2.96 17/1946	2.69 21/1933	2.96
Wallace 2 NE R8 Shoshone	29	47 30 115 53 2950	1.77 6/1948	1.78 1/1947	2.10 25/1935	1.00 15/1937	1.62 20/1930	2.32 8/1933	1.34 7/1946	1.64 20/1923	1.61 22/1926	1.64 30/1942	3.07 16/1946	1.73 21/1933	3.07
Warren* Valley	11	45 16 115 41 5352	0.91 28/1927	1.50 17/1924	1.12 26/1895	0.64 14/1924	1.01 28/1927	0.70 19/1923	1.20 5/1895	1.40 30/1896	0.76 24/1896	1.35 7/1923	1.07 10/1927	1.60 19/1895	1.60
Weiser Washington	37	44 15 116 58 2114	1.04 20/1943	1.08 2/1916	0.92 27/1928	1.06 29/1933	0.88 4/1926	1.01 27/1913	0.80 25/1913	0.84 11/1941	1.20 23/1917	1.02 4/1923	1.55 3/1944	1.10 25/1913	1.55
Wendall* Gooding	19	42 45 114 40 3400	1.05 6/1909	0.93 2/1916	0.70 20/1916	1.20 22/1925	1.08 15/1911	1.35 21/1918	0.82 26/1913	0.72 14/1908	1.37 26/1923	1.60 5/1912	1.45 20/1909	0.67 9/1909	1.60
Weston* Franklin	18	42 03 111 57 4604	1.15 25/1911	1.93 8/1909	1.46 27/1914	0.70 26/1900	1.60 17/1898	0.87 22/1898	0.78 5/1904	1.40 21/1906	0.80 30/1911	0.90 2/1903	1.37 26/1909	0.82 4/1906	1.93

Reference notes for Idaho

* Discontinued station.

R Amounts determined by recording gage. A number next to R indicates the number of years station was equipped with a recording gage prior to 1950.

a Lewiston, recorder September 1900 - July 1933.

b Strevell, recorder November 1940 - May 1943.

MAXIMUM 24 HOUR PRECIPITATION

Table 58 ILLINOIS

STATION County	Years of Record	Lat. Long. Elev. Ft.	Jan	Feb	Mar	Apr	May	June	July	Aug	Sep	Oct	Nov	Dec	Max. of Record
Albion Edwards	31	38 22 88 03 447	4.17 24/1949	3.82 26/1945	7.16 25/1904	3.02 22/1944	4.80 1/1896	3.90 21/1942	3.89 20/1948	3.79 16/1907	2.74 19/1896	3.42 4/1910	2.33 25/1895	2.75 13/1901	7.16
Aledo Mercer	49	41 12 90 45 739	1.88 19/1907	1.63 27/1948	1.86 28/1907	2.57 25/1902	3.50 17/1938	3.43 12/1926	4.06 18/1902	6.90 17/1930	4.25 21/1947	3.12 7/1903	2.58 6/1944	1.86 27/1942	6.90
Anna Union	54	37 28 89 15 629	3.75 14/1937	4.04 26/1945	4.65 11/1935	3.63 12/1948	4.28 15/1948	3.60 15/1900	6.15 27/1909	4.05 4/1942	3.75 24/1937	5.10 4/1910	5.05 21/1934	5.15 13/1918	6.15
Antioch Lake	37	42 29 88 06 770	2.50 19/1907	1.20 7/1911	2.70 14/1904	2.75 29/1909	2.50 11/1905	2.69 28/1945	5.10 13/1912	3.35 15/1903	3.55 21/1947	2.64 31/1919	2.40 21/1906	2.00 14/1907	5.10
Ashton* Lee	14	41 51 89 16 830	1.94 19/1907	1.11 13/1906	1.64 26/1906	2.90 29/1909	3.40 24/1896	3.41 27/1906	3.10 28/1901	3.16 15/1898	3.95 28/1906	2.75 6/1903	1.31 5/1902	1.67 26/1904	3.95
Astoria* Fulton	32	40 13 90 22 662	2.80 19/1907	3.00 28/1900	2.23 11/1923	2.25 10/1903	3.35 3/1908	4.32 4/1917	2.90 3/1931	2.70 1/1919	5.60 24/1911	2.91 7/1930	2.25 30/1930	1.25 13/1927	5.60
Aurora College Kane	59	41 45 88 20 744	2.10 21/1916	1.66 28/1902	3.51 19/1948	2.44 5/1947	3.32 11/1905	4.87 11/1929	2.69 1/1933	4.22 12/1908	3.98 14/1903	3.14 2/1941	2.27 14/1926	2.41 21/1949	4.87
Beardston Cass	34	40 01 90 26 444	1.32 17/1907	1.89 5/1942	2.53 20/1927	2.83 11/1944	3.30 19/1931	2.95 16/1918	2.88 31/1926	3.22 8/1923	3.05 15/1915	4.85 18/1946	3.06 3/1946	2.53 21/1949	4.85
Belvidere Sewage Plant R Boone	10	42 16 88 52 778	1.84 29/1947	1.41 27/1948	2.07 18/1948	1.12 4/1947	1.81 9/1948	4.29 18/1940	2.98 5/1943	4.59 1/1942	4.04 7/1941	3.78 1/1945	2.02 6/1943	1.97 26/1942	4.59
Bement* Piatt	10	39 55 88 35 685	1.35 20/1913	1.24 15/1909	3.82 13/1917	2.97 12/1909	2.08 26/1915	1.63 15/1912	1.93 27/1908	2.65 20/1915	2.11 13/1911	1.57 17/1909	1.70 27/1910	1.63 11/1915	3.82
Benton Franklin	37	38 00 88 55 474	4.20 14/1937	3.80 26/1945	5.22 25/1913	2.95 14/1945	3.60 14/1923	4.00 7/1907	3.50 11/1909	5.08 16/1946	4.57 2/1931	2.80 31/1941	3.75 2/1936	4.70 27/1922	5.22
Bloomington Normal McLean	57	40 30 89 00 830	1.87 3/1897	2.25 28/1900	2.56 11/1923	3.29 30/1947	4.33 1/1936	4.00 12/1946	3.66 6/1929	6.10 3/1943	3.62 1/1926	3.41 17/1946	3.85 2/1936	3.40 21/1949	6.10
Brookport Dam 52 Massac	24	37 08 88 13 335	5.22 25/1949	2.96 14/1949	4.64 31/1938	4.70 9/1942	4.73 11/1943	4.76 16/1943	3.22 4/1941	4.57 23/1942	4.33 20/1932	3.33 18/1937	4.45 22/1934	2.58 21/1932	5.22
Bushnell* McDonough	14	40 30 90 30 400	3.95 2/1897	1.67 25/1899	2.22 26/1906	2.65 20/1905	2.35 4/1908	2.50 27/1902	3.60 18/1902	4.02 5/1893	4.12 10/1905	1.22 29/1896	1.55 25/1908	1.52 18/1895	4.12
Cairo R53 Alexander	65	37 00 89 10 314	6.09 24/1949	4.30 13/1949	5.40 13/1938	3.79 10/1944	5.53 24/1946	5.07 13/1925	4.56 30/1938	5.43 16/1926	4.49 29/1927	5.69 4/1910	5.00 21/1934	4.50 29/1932	6.09
Carbondale Jackson	51	37 44 89 12 420	4.78 14/1937	4.49 25/1945	4.24 25/1913	3.31 26/1912	4.57 15/1948	5.77 21/1935	3.56 7/1898	3.75 14/1915	3.70 23/1921	4.42 4/1910	2.60 20/1931	3.42 31/1947	5.77
Carlinville Macoupin	57	39 17 89 49 627	2.08 30/1916	2.30 2/1893	3.97 14/1922	3.88 10/1944	4.04 18/1896	4.44 9/1945	6.22 8/1942	5.00 20/1915	3.77 4/1926	3.77 18/1938	4.08 1/1946	2.75 19/1895	6.22
Carlyle Clinton	28	38 36 89 22 461	2.63 1/1948	2.41 13/1946	5.10 4/1897	3.45 28/1905	4.14 29/1898	4.25 20/1905	4.33 20/1896	7.38 15/1946	3.00 17/1905	3.91 30/1942	2.10 2/1948	1.50 14/1907	7.38
Carmi White	26	38 05 88 10 399	4.58 14/1937	4.07 26/1945	3.75 11/1935	2.96 10/1944	2.53 11/1943	2.55 16/1937	3.16 14/1934	4.66 11/1945	4.05 28/1927	3.30 16/1928	2.40 17/1938	2.56 13/1927	4.66
Carpenter 1 SW R Madison	10	38 53 89 54 520	1.86 18/1949	2.00 14/1949	1.72 25/1945	5.71 22/1944	4.30 17/1943	2.72 16/1945	4.56 8/1942	5.53 15/1946	3.40 12/1945	2.63 31/1946	3.48 1/1946	2.50 26/1942	5.71
Casey Clark	53	39 18 88 00 648	2.64 18/1949	2.34 13/1946	3.94 4/1897	3.89 17/1922	4.00 7/1908	4.76 5/1917	3.85 5/1909	4.00 10/1933	3.27 3/1932	4.65 8/1931	3.07 2/1936	3.29 18/1924	4.76
Centralia 4 W Marion	18	38 31 89 12 494	1.79 1/1948	2.50 19/1891	4.50 5/1887	4.00 3/1892	3.32 20/1943	3.27 21/1943	3.97 9/1942	6.82 15/1946	3.22 17/1941	2.74 30/1942	1.95 6/1941	2.10 13/1901	6.82
Chanderville Cass	10	40 03 90 09 464	1.18 31/1942	2.05 4/1942	2.67 15/1944	2.98 11/1944	2.03 8/1943	3.50 6/1947	2.85 8/1942	1.73 26/1944	2.80 14/1945	4.10 17/1946	1.75 22/1942	3.72 21/1949	4.10
Charleston Coles	52	39 30 88 11 686	2.65 18/1949	2.10 15/1949	4.16 14/1922	3.28 6/1909	4.29 2/1935	3.17 5/1917	4.25 26/1917	3.15 19/1904	8.00 8/1926	4.35 17/1905	3.12 26/1910	2.06 18/1924	8.00
Chester Randolph	45	37 54 89 50 381	3.80 1/1948	1.90 21/1912	2.80 25/1913	3.20 26/1912	4.42 1/1946	4.97 16/1938	3.44 21/1905	6.53 11/1933	8.06 16/1905	3.24 3/1910	2.94 19/1921	2.20 13/1918	8.06
Chicago WB City R51 Cook	59	41 53 87 38 823	1.91 20/1916	1.98 6/1942	3.26 25/1884	4.08 4/1947	3.00 12/1935	3.44 2/1885	4.14 25/1878	6.19 2/1885	3.44 8/1875	2.55 19/1877	3.39 5/1883	2.66 18/1896	6.19
Chicago Heights Cook	10	41 30 87 38 634	1.71 28/1949	2.52 6/1942	2.71 19/1948	4.02 5/1947	2.99 9/1948	2.58 3/1941	2.00 21/1949	3.57 17/1946	1.95 21/1947	1.83 6/1941	1.33 3/1946	2.71 27/1949	4.02
Cicero Cook	16	41 51 87 46 608	1.73 30/1939	1.90 6/1942	3.07 19/1948	2.75 5/1947	2.84 12/1935	2.37 15/1949	3.13 6/1943	4.34 17/1935	2.49 21/1947	2.35 3/1941	2.23 3/1946	2.04 21/1949	4.34
Clinton 1 S De Witt	39	40 08 88 58 746	2.00 27/1949	1.76 4/1942	4.50 18/1933	3.00 11/1944	3.30 12/1923	6.25 24/1919	3.82 31/1915	2.91 16/1919	3.51 24/1911	3.01 2/1926	2.50 18/1921	3.00 18/1924	6.25
Coatsburg* Adams	17	40 01 91 10 761	2.94 2/1897	2.40 28/1900	2.93 26/1898	3.20 25/1904	3.20 7/1909	3.01 28/1902	3.19 1/1908	3.90 8/1899	4.35 24/1904	1.95 7/1900	1.55 21/1899	1.63 17/1895	4.35
Danville Vermilion	47	40 08 87 38 602	2.53 11/1916	1.75 19/1939	3.10 13/1917	2.71 7/1926	3.92 17/1943	2.61 12/1946	5.08 21/1949	4.05 19/1904	3.29 8/1910	3.26 12/1927	3.45 2/1936	2.11 18/1924	5.08
Decatur Macon	56	39 51 88 57 682	2.39 29/1916	2.42 10/1939	4.28 27/1898	3.95 10/1944	3.80 11/1920	3.62 28/1902	2.85 19/1896	4.40 21/1915	4.66 18/1904	2.88 1/1926	3.70 2/1936	2.85 18/1895	4.66
Dixon Lee	57	41 50 89 29 696	1.87 24/1938	1.77 17/1911	2.17 25/1920	2.03 20/1929	4.66 24/1927	3.06 24/1938	5.08 10/1922	4.21 15/1898	4.05 1/1914	4.67 11/1931	2.90 3/1935	2.36 30/1936	5.08
Downs 2 NE R McLean	10	40 25 88 51 794	1.31 18/1949	1.45 4/1942	2.12 1/1940	2.12 10/1944	2.08 16/1943	2.81 11/1946	3.71 29/1949	4.83 2/1943	3.00 19/1945	4.09 4/1941	2.32 9/1942	2.82 21/1949	4.83
Du Quoin Perry	61	38 01 89 14 468	2.90 24/1949	4.25 26/1945	3.75 8/1909	3.32 26/1912	3.18 23/1915	4.76 28/1915	6.60 11/1905	5.04 20/1915	3.16 13/1949	4.60 4/1910	4.00 20/1906	3.46 27/1922	6.60
Dwight Livingston	44	41 06 88 25 641	2.04 2/1897	2.90 6/1942	2.28 27/1898	2.54 6/1938	3.05 22/1890	3.50 12/1890	2.97 6/1943	5.55 27/1942	2.84 29/1896	2.50 6/1941	2.22 1/1889	3.43 21/1949	5.55
East St. Louis St. Clair	12	38 37 90 07 413	2.43 18/1949	2.19 12/1946	2.98 25/1913	2.68 30/1911	2.90 14/1945	3.00 17/1912	8.48 9/1942	8.46 15/1946	3.27 12/1945	4.32 24/1947	2.20 9/1946	2.87 27/1942	8.48
Edwardsville Madison	51	38 49 89 58 554	2.60 13/1927	2.25 13/1946	2.39 31/1938	6.15 21/1944	5.97 17/1943	3.92 16/1888	6.00 14/1912	7.05 20/1915	3.70 4/1910	3.05 5/1910	3.81 1/1946	2.33 18/1924	7.05

MAXIMUM 24 HOUR PRECIPITATION

Table 58

ILLINOIS

STATION County		Years of Record	Lat. Long. Elev. Ft.	Jan	Feb	Mar	Apr	May	June	July	Aug	Sep	Oct	Nov	Dec	Max. of Record
Effingham CAA AP Effingham	R8	49	39 09 88 32 612	2.77 30/1916	2.27 14/1949	3.70 4/1897	2.75 8/1929	4.41 1/1946	4.55 16/1898	3.54 14/1934	4.60 1/1928	3.01 2/1931	4.24 10/1949	3.55 1/1946	2.33 18/1924	4.60
Elgin Kane		42	42 02 88 17 729	2.67 24/1938	1.96 9/1925	2.02 18/1898	2.47 5/1947	4.02 8/1939	5.00 25/1898	3.16 22/1917	4.23 26/1943	3.70 28/1906	2.24 21/1933	2.25 3/1935	1.36 21/1949	5.00
Fairfield Wayne		53	38 23 88 22 451	3.62 1/1948	2.94 26/1945	6.13 25/1913	2.90 22/1944	3.05 1/1946	3.71 23/1924	4.50 4/1912	3.26 16/1947	4.05 3/1926	6.48 27/1919	4.25 3/1936	3.04 13/1918	6.48
Fairview* Fulton		37	40 38 90 11 733	3.66 23/1938	2.82 6/1942	4.22 14/1944	3.57 29/1947	4.09 18/1927	4.34 12/1946	4.12 24/1935	2.28 19/1931	4.49 1/1926	2.70 26/1939	2.24 17/1928	1.93 27/1942	4.49
Flora Clay		57	38 40 88 29 490	3.12 5/1917	2.45 26/1945	5.71 25/1904	5.81 22/1944	3.75 15/1923	3.55 18/1895	5.33 4/1912	4.12 20/1915	3.55 1/1931	3.80 26/1919	2.75 22/1891	2.80 13/1918	5.81
Freeport Stephenson		40	42 18 89 37 762	1.58 24/1938	1.85 27/1948	2.24 16/1919	3.00 29/1909	2.64 27/1935	6.19 11/1926	5.91 6/1923	3.44 15/1938	3.76 2/1942	2.80 19/1937	2.75 17/1928	1.68 27/1942	6.19
Fulton Dam 13 Whiteside	R10	12	41 54 90 09 592	1.55 30/1947	1.85 28/1948	1.36 25/1945	1.88 17/1939	2.26 13/1945	2.87 23/1940	3.51 17/1939	3.58 13/1945	3.56 21/1947	1.73 28/1940	2.79 2/1946	3.07 26/1942	3.58
Galena Jo Daviess		29	42 25 90 26 603	1.73 7/1937	1.67 21/1937	2.51 25/1945	1.99 30/1947	3.47 24/1896	3.33 23/1940	5.28 26/1896	3.85 13/1943	3.50 8/1941	3.10 29/1896	1.94 7/1938	1.60 12/1901	5.28
Galesburg Knox		38	40 57 90 22 780	2.50 2/1897	2.65 6/1942	3.10 19/1948	2.42 20/1905	2.59 17/1938	2.87 16/1945	4.60 5/1909	5.40 16/1898	7.70 8/1927	4.17 3/1941	2.34 14/1926	2.32 27/1942	7.70
Galva Henry		57	41 10 90 02 849	2.60 24/1938	2.10 6/1942	2.50 19/1948	2.60 5/1947	3.02 26/1932	4.14 22/1898	5.12 18/1902	9.15 20/1924	3.45 27/1906	3.63 3/1941	3.06 17/1928	2.04 27/1942	9.15
Geneseo Henry		39	41 27 90 09 639	2.26 24/1938	1.57 27/1948	2.30 14/1944	3.42 26/1943	2.88 26/1933	6.50 22/1898	5.00 31/1904	5.15 16/1898	5.20 3/1926	2.75 11/1931	2.35 24/1906	1.74 27/1942	6.50
Gibson City Ford		15	40 28 88 23 753	1.30 18/1949	2.00 9/1939	2.80 16/1942	2.75 11/1944	2.43 17/1943	4.32 25/1937	2.35 29/1949	6.62 3/1943	1.85 5/1949	3.70 3/1949	2.00 2/1936	4.35 21/1949	6.62
Gladstone Dam 18 Henderson		12	40 50 91 04 538	2.59 23/1938	1.21 27/1948	3.35 15/1944	2.33 5/1947	2.58 17/1947	4.07 12/1946	5.52 5/1948	3.50 16/1944	4.11 21/1947	3.10 3/1941	1.38 6/1938	1.98 27/1942	5.52
Golconda Dam 51 Pope	R9	51	37 22 88 29 354	3.87 21/1937	3.53 23/1909	6.80 31/1938	3.59 9/1942	4.40 16/1948	4.77 13/1925	5.54 16/1910	4.36 11/1945	3.80 20/1932	7.99 5/1910	4.35 22/1934	3.00 31/1932	7.99
Golden Adams		36	40 06 91 01 725	2.31 24/1938	2.32 26/1936	2.86 14/1944	2.90 10/1944	3.56 12/1920	2.98 12/1926	4.69 31/1928	2.71 2/1921	3.74 10/1937	3.50 17/1946	2.57 22/1931	2.68 23/1932	4.69
Grafton Jersey		46	38 58 90 26 404	2.64 13/1910	1.55 15/1949	2.70 25/1913	4.20 22/1944	3.45 7/1943	4.87 27/1949	7.50 9/1942	4.48 16/1946	3.45 3/1923	6.20 18/1905	4.22 1/1946	3.00 13/1923	7.50
Grand Chain Dam 53 Pulaski		26	37 12 89 03 380	3.10 21/1937	3.12 14/1949	7.07 31/1938	4.53 9/1942	4.64 25/1946	3.25 27/1928	3.85 18/1938	4.33 23/1942	4.38 24/1945	3.21 19/1937	4.42 22/1934	2.40 31/1932	7.07
Greenville Bond		62	38 53 89 24 563	3.03 1/1890	2.00 13/1946	3.60 31/1938	3.75 22/1944	3.70 18/1896	3.66 28/1902	3.01 17/1938	6.40 15/1946	2.80 17/1896	3.50 4/1937	3.97 1/1946	2.75 13/1901	6.40
Griggsville Pike		59	39 43 90 44 685	3.00 23/1938	3.20 19/1891	4.00 7/1893	2.61 10/1944	5.33 28/1899	6.04 11/1942	3.12 3/1908	3.60 14/1898	6.06 8/1926	2.65 2/1926	2.74 26/1915	3.00 19/1895	6.06
Halfway* Williamson		14	37 48 88 51 569	2.15 3/1906	2.12 23/1909	2.60 17/1897	2.62 24/1904	1.93 6/1905	4.10 15/1900	2.08 16/1910	2.40 23/1907	2.11 6/1910	2.43 17/1899	2.05 20/1906	2.40 30/1906	4.10
Harrisburg Saline		51	37 44 88 32 366	2.40 21/1906	3.06 26/1945	4.56 18/1943	4.38 12/1948	4.00 12/1918	3.83 29/1941	4.30 21/1905	4.29 25/1914	3.05 18/1904	5.47 5/1910	4.50 17/1921	4.26 30/1932	5.47
Havana Mason		56	40 18 90 03 451	3.00 1/1916	1.80 6/1942	4.25 19/1901	2.70 10/1944	3.76 4/1908	4.50 5/1917	7.20 13/1937	2.75 22/1900	3.55 4/1910	3.00 22/1912	2.27 9/1942	2.82 19/1895	7.20
Henry Marshall		54	41 07 89 22 491	3.07 19/1907	2.16 21/1913	3.07 26/1914	2.38 23/1908	2.40 12/1920	3.07 13/1908	4.91 18/1902	5.49 3/1943	2.98 2/1934	2.63 1/1927	2.65 22/1931	2.95 21/1949	5.49
Hillsboro Montgomery		54	39 09 89 29 626	2.23 30/1916	2.10 25/1899	3.19 14/1922	4.20 22/1944	3.90 17/1943	3.89 9/1945	3.35 15/1904	5.49 21/1915	3.50 9/1913	6.53 18/1905	2.82 1/1946	2.45 13/1901	6.53
Hoopeston Vermilion	R7	46	40 28 87 40 717	2.21 20/1904	1.88 14/1909	2.66 15/1943	2.58 15/1939	3.65 11/1933	5.04 28/1902	3.55 18/1939	3.65 19/1924	2.97 10/1905	3.80 17/1946	2.69 2/1936	2.55 21/1949	5.04
Illinois City Dam 16 Rock Island	R9	12	41 25 91 01 554	1.30 23/1938	1.45 27/1948	2.25 25/1945	3.09 26/1943	2.07 14/1945	2.60 21/1943	3.39 21/1948	2.58 15/1946	4.20 21/1947	1.59 6/1948	1.63 3/1946	3.62 26/1942	4.20
Jacksonville Morgan		55	39 44 90 14 607	3.11 2/1897	1.81 15/1909	4.58 13/1917	2.50 10/1944	4.11 12/1920	2.95 24/1897	3.41 31/1928	3.42 26/1912	7.02 8/1926	3.66 4/1941	2.47 4/1935	2.86 18/1895	7.02
Joliet Brandon Road Farm Will		56	41 30 88 06 543	3.65 2/1897	2.34 6/1942	2.25 14/1944	4.92 5/1947	2.25 28/1908	6.86 11/1926	3.67 18/1902	3.22 17/1946	4.42 8/1942	4.10 7/1941	1.75 17/1928	2.99 19/1895	6.86
Kankakee Kankakee		39	41 07 87 52 631	2.10 30/1939	2.38 5/1927	1.86 22/1916	2.44 11/1944	3.36 16/1923	3.95 12/1929	4.72 11/1915	5.19 27/1942	2.75 14/1911	2.90 5/1941	2.45 29/1919	2.91 21/1949	5.19
Keithsburg Mercer		17	41 06 90 57 540	1.76 24/1938	1.26 27/1948	2.45 12/1939	2.19 5/1947	1.90 7/1945	2.55 29/1933	2.15 9/1949	2.89 17/1939	4.70 21/1947	2.15 3/1941	1.56 4/1935	2.57 27/1942	4.70
Kewanee Henry		10	41 14 89 55 853	1.29 1/1948	2.43 6/1942	1.95 19/1948	3.95 26/1943	2.06 14/1941	2.42 29/1941	3.70 23/1941	3.00 3/1943	3.13 21/1947	3.48 3/1941	1.30 3/1946	1.70 27/1942	3.95
Kishwaukee* Winnebago		16	42 08 89 07 730	1.77 19/1907	1.00 8/1900	2.20 19/1897	1.86 19/1909	6.00 24/1896	2.53 4/1907	3.11 28/1901	4.11 15/1898	3.26 23/1902	3.05 17/1905	1.44 1/1909	1.61 11/1899	6.00
La Harpe 1 SW Hancock		55	40 35 90 58 691	4.00 19/1907	2.42 6/1942	3.50 14/1944	2.25 5/1947	4.40 21/1899	10.25 10/1905	5.02 25/1948	5.45 14/1898	4.50 12/1928	3.50 3/1941	2.88 17/1928	2.16 27/1942	10.25
LaGrange* Cook		22	41 48 87 52 645	2.66 19/1907	1.21 19/1898	1.82 19/1898	2.18 29/1909	2.72 11/1905	3.73 25/1898	4.95 15/1899	3.80 11/1908	3.45 3/1894	1.65 20/1916	1.63 5/1905	2.36 19/1895	4.95
Lanark Carroll	R	10	42 06 89 50 883	2.17 29/1947	1.93 27/1948	1.60 18/1948	1.58 19/1947	2.80 13/1945	3.35 23/1940	2.08 22/1941	3.08 17/1946	4.34 2/1942	1.63 22/1941	1.74 2/1944	2.89 26/1942	4.34
La Salle La Salle	R[a]	46	41 20 89 06 522	2.49 24/1938	1.91 10/1939	3.46 19/1948	2.46 27/1943	3.10 10/1905	2.41 9/1905	3.25 28/1901	3.71 2/1921	3.91 28/1906	4.57 11/1931	2.19 17/1928	1.64 12/1946	4.57
Le Roy McLean		13	40 21 88 46 780	1.89 29/1939	1.66 19/1939	1.90 16/1942	2.62 11/1944	3.49 1/1936	3.22 25/1937	3.33 29/1949	4.20 3/1943	2.02 26/1936	3.01 26/1946	2.17 2/1936	3.11 21/1949	4.20
Lincoln Logan		59	40 09 89 22 591	1.91 2/1897	3.50 19/1891	5.42 27/1898	2.40 10/1944	5.30 11/1914	4.09 21/1919	3.50 7/1900	3.22 28/1949	3.47 25/1911	3.63 4/1941	2.50 2/1936	3.00 19/1895	5.42

MAXIMUM 24 HOUR PRECIPITATION

Table 58

ILLINOIS

STATION County		Years of Record	Lat. Long. Elev. Ft.	Jan	Feb	Mar	Apr	May	June	July	Aug	Sep	Oct	Nov	Dec	Max. of Record
Macomb McDonough		44	40 28 90 40 702	2.56 24/1938	2.12 21/1913	2.51 13/1917	2.40 22/1944	2.60 4/1908	4.70 10/1905	4.73 10/1915	3.02 18/1902	2.78 5/1921	2.98 1/1944	2.27 17/1928	1.92 12/1946	4.73
Marengo McHenry		56	42 15 88 36 819	2.96 24/1938	1.27 19/1898	2.10 19/1948	2.97 29/1909	3.33 11/1905	4.40 25/1898	2.80 10/1922	3.07 20/1937	9.08 7/1894	2.72 11/1912	2.68 17/1928	2.32 5/1909	9.08
Marshall 1 W Clark		10	39 23 87 42 606	2.02 1/1948	1.61 13/1946	2.21 26/1948	1.96 10/1944	3.69 7/1943	2.00 19/1942	2.15 19/1949	2.15 17/1940	4.30 21/1948	2.20 27/1947	3.08 16/1942	1.10 29/1948	4.30
Mascoutah St. Clair		58	38 29 89 48 425	3.83 12/1916	2.21 13/1946	3.95 24/1904	3.00 26/1912	4.50 27/1896	5.20 18/1892	3.51 11/1909	8.24 16/1946	6.04 8/1917	4.22 27/1919	2.80 2/1936	3.76 18/1924	8.24
Mattoon* Coles		18	39 29 88 21 725	1.30 6/1888	1.50 27/1902	3.31 25/1904	2.10 19/1893	3.22 31/1902	5.86 27/1888	3.26 3/1896	2.95 4/1894	2.55 4/1894	3.10 18/1905	1.85 30/1894	2.61 13/1901	5.86
McHenry McHenry	R	10	42 21 88 16 750	1.26 29/1947	1.10 27/1948	2.16 16/1942	1.38 19/1947	2.53 9/1948	2.83 22/1940	1.37 26/1949	2.86 25/1943	3.42 21/1947	1.14 22/1941	1.26 9/1942	1.60 26/1942	3.42
McLeansboro Hamilton		56	38 05 88 32 500	4.40 14/1937	3.64 26/1945	5.32 25/1904	2.86 26/1912	4.47 12/1918	3.25 30/1946	6 40 27/1917	4.85 11/1945	4.81 2/1931	4.52 4/1910	2.92 7/1925	3.70 13/1918	6.40
Minonk Woodford		53	40 54 89 02 751	2.30 2/1897	3.53 6/1942	2.50 14/1944	3.05 5/1947	3.27 23/1944	2.50 24/1924	2.55 30/1926	5.01 3/1943	4.64 25/1911	2.27 27/1947	2.53 22/1931	3.49 21/1949	5.01
Moline WB AP Rock Island	R11	20	41 27 90 31 589	1.84 23/1938	1.90 27/1948	2.38 13/1944	2.72 26/1943	2.13 16/1938	3.43 23/1933	3.45 21/1948	4.44 11/1949	4.77 13/1938	2.39 20/1943	1.66 27/1934	3.38 26/1942	4.77
Monmouth Airport Warren		56	40 55 90 38 770	2.30 24/1938	1.35 26/1936	2.65 19/1948	3.00 5/1947	2.88 6/1904	5.97 11/1946	6.53 15/1929	4.90 16/1898	4.79 19/1906	4.14 1/1927	2.40 17/1928	1.91 5/1909	6.53
Morris 3 NE Grundy		38	41 24 88 22 549	2.65 21/1916	2.30 6/1942	2.61 19/1948	4.16 5/1947	2.15 9/1935	2.56 4/1927	2.38 11/1922	3.36 2/1921	3.34 8/1942	2.70 11/1931	2.20 22/1931	2.27 21/1949	4.16
Morrison Whiteside		54	41 49 89 58 670	1.89 26/1941	1.77 27/1948	2.13 19/1948	3.67 16/1900	3.52 11/1914	3.21 3/1941	3.05 26/1895	3.75 19/1924	3.95 8/1941	3.04 7/1903	2.50 17/1928	2.50 27/1942	3.95
Morrisonville 1 E Christian		54	39 25 89 26 638	2.03 30/1916	2.15 8/1900	4.45 14/1922	3.80 22/1944	3.96 19/1898	4.32 28/1902	5.25 18/1921	6.05 20/1915	3.39 4/1926	2.93 18/1905	3.14 2/1936	2.45 13/1901	6.05
Mount Carmel Wabash		40	38 25 87 46 465	4.25 24/1949	2.90 26/1945	6.20 25/1913	3.43 23/1944	3.48 14/1933	3.34 17/1912	4.54 18/1938	3.70 18/1946	5.60 2/1931	5.30 27/1919	3.66 18/1938	3.57 12/1949	6.20
Mount Carroll Carroll		54	42 05 89 58 817	1.78 24/1938	1.66 27/1948	2.41 16/1919	2.50 29/1909	3.73 24/1896	3.90 21/1937	3.18 6/1915	5.13 15/1938	4.87 14/1914	3.28 11/1931	2.40 17/1928	1.91 26/1904	5.13
Mount Pulaski Logan		21	40 00 89 17 687	1.91 2/1897	2.80 28/1900	5.42 27/1898	2.50 11/1944	1.87 29/1899	3.36 8/1896	3.50 7/1900	2.57 13/1946	2.00 26/1942	1.75 30/1942	1.75 22/1942	2.30 21/1949	5.42
Mount Vernon Jefferson		54	38 19 88 54 463	4.02 1/1948	3.00 17/1910	3.90 25/1913	3.50 16/1939	3.17 15/1923	4.10 22/1897	6.07 19/1896	6.17 16/1946	4.25 2/1931	4.36 26/1919	3.85 21/1934	2.10 13/1901	6.17
Nashville 3 N W Washington		48	38 23 89 25 505	3.18 30/1916	2.90 13/1946	4.00 24/1904	3.27 26/1912	3.20 10/1943	4.40 30/1945	3.63 19/1896	7.80[b] 16/1946	3.75 16/1905	5.03 26/1919	2.55 21/1934	2.80 13/1918	7.80
New Boston Dam 17 Mercer		12	41 11 91 03 548	1.59 24/1938	1.30 13/1949	1.91 19/1948	2.08 5/1947	1.77 15/1943	3.05 15/1938	4.47 5/1948	7.47 17/1939	4.30 21/1947	1.82 21/1943	1.64 4/1938	3.60 27/1942	7.47
New Burnside Johnson		55	37 35 88 46 560	3.93 14/1937	3.45 26/1937	5.91 18/1943	6.21 14/1911	2.92 15/1923	3.45 13/1925	3.33 9/1942	4.84 16/1946	3.66 3/1932	5.86 6/1910	3.35 21/1934	4.05 30/1932	6.21
Newton Jasper	R10	29	39 00 88 10 513	2.92 30/1916	1.90 4/1928	2.93 18/1933	2.12 25/1947	3.26 2/1935	4.61 1/1941	3.37 14/1934	3.94 20/1915	6.40 14/1930	3.26 16/1928	2.72 2/1936	1.99 30/1931	6.40
Olney Radio Station Richland		59	38 42 88 04 472	3.17 1/1948	3.35 19/1891	6.30 25/1904	3.80 22/1944	3.87 15/1923	4.43 18/1911	5.79 19/1896	4.12 3/1924	6.43 3/1926	4.64 18/1905	3.10 19/1921	3.02 12/1901	6.43
Oregon Water Works Ogle		43	42 01 89 20 700	2.08 24/1938	1.60 25/1926	2.22 25/1920	2.10 16/1921	2.65 3/1919	3.12 11/1926	3.45 10/1922	4.25 17/1946	3.29 21/1947	3.07 11/1931	2.95 17/1928	2.61 16/1921	4.25
Ottawa LaSalle		54	41 22 88 50 474	2.02 3/1897	2.05 6/1942	3.65 19/1948	2.35 25/1902	2.12 8/1900	3.57 23/1897	4.87 31/1926	6.61 9/1924	4.02 24/1926	2.66 11/1931	2.20 5/1902	2.21 21/1949	6.61
Palestine Crawford		58	39 00 87 37 514	3.62 30/1916	2.00 8/1894	5.25 4/1897	3.40 22/1944	3.78 30/1927	3.24 24/1938	3.43 19/1896	4.40 19/1906	4.10 3/1982	3.45 18/1905	2.93 18/1938	2.92 21/1918	5.25
Pana Christian		56	39 23 89 05 696	5.25 1/1890	2.35 19/1892	3.00 10/1890	7.00 3/1892	4.24 9/1918	4.28 5/1917	3.39 16/1900	5.03 15/1946	3.90 26/1906	4.26 27/1919	3.27 30/1927	2.25 13/1901	7.00
Paris Water Works Edgar		54	39 38 87 42 739	3.00 18/1949	1.62 13/1946	4.60 14/1922	3.80 14/1922	3.42 7/1908	3.30 15/1925	3.47 2/1938	2.54 19/1924	6.75 15/1931	3.95 11/1949	2.26 30/1927	2.36 17/1929	6.75
Paw Paw Lee		36	41 41 88 59 928	3.50 24/1938	1.58 9/1939	2.10 14/1944	3.41 4/1947	1.86 16/1941	2.84 12/1929	2.88 21/1948	3.59 17/1930	3.65 6/1923	4.00 11/1931	2.85 17/1928	1.52 12/1946	4.00
Pearl* Pike		16	39 28 90 38 451	.93 5/1929	1.27 23/1930	2.75 14/1922	1.80 11/1922	2.07 31/1929	2.18 26/1930	3.88 23/1931	1.90 6/1923	5.00 4/1926	3.74 4/1925	2.05 20/1931	1.60 18/1924	5.00
Peoria WB AP Peoria	R45	65	40 40 89 41 654	2.90 2/1897	3.16 5/1942	3.39 14/1944	3.39 29/1947	5.52 18/1927	4.74 24/1911	4.09 17/1895	4.49 31/1926	3.63 21/1888	3.09 26/1939	3.00 27/1858	3.38 20/1949	5.52
Philo* Champaign		28	40 00 88 10 650	2.55 18/1907	2.00 12/1894	2.63 25/1904	2.50 12/1909	2.18 26/1893	3.50 27/1888	8.10 8/1888	2.84 12/1896	2.62 3/1895	3.60 18/1888	2.12 27/1910	2.69 13/1901	8.10
Pontiac Livingston		50	40 53 88 37 647	1.74 30/1939	2.55 6/1942	3.80 12/1923	3.80 22/1944	3.30 11/1933	2.37 12/1946	2.90 22/1926	5.59 3/1943	4.25 26/1933	2.65 5/1941	2.40 1/1889	3.05 21/1949	5.59
Princeville 2 N W Peoria		20	40 57 89 47 745	3.12 23/1938	2.81 6/1942	2.55 19/1948	2.06 20/1905	3.19 3/1935	2.86 12/1946	2.50 24/1941	2.76 2/1929	3.05 16/1936	2.55 7/1930	1.80 22/1931	2.20 21/1949	3.19
Prophetstown Whiteside	R	10	41 40 89 56 625	1.00 1/1941	1.61 27/1948	1.87 13/1944	2.21 3/1947	2.12 30/1941	3.66 2/1941	3.15 22/1941	4.33 14/1945	3.94 20/1947	1.60 22/1941	1.35 6/1943	2.91 26/1942	4.33
Quincy Adams		39	39 57 91 24 601	2.93 24/1938	2.69 26/1936	2.25 29/1914	4.03 11/1944	2.82 12/1920	5.04 26/1913	5.09 20/1949	5.25 8/1943	3.98 21/1947	3.52 17/1946	2.84 12/1922	2.58 21/1949	5.25
Quincy Dam 21 Adams	R9	13	39 54 91 26 483	2.26 1/1948	1.64 4/1942	2.26 20/1945	3.43 10/1944	1.58 26/1938	2.98 22/1949	7.53 19/1949	4.90 8/1943	4.04 21/1947	4.00 17/1946	1.62 4/1938	2.25 22/1949	7.53
Rantoul Chanute AF Base Champaign		31	40 18 88 09 744	1.73 19/1907	1.70 14/1949	2.37 20/1898	2.74 10/1944	1.71 10/1899	5.09 21/1900	3.40 19/1896	3.94 2/1943	3.72 3/1895	2.16 26/1899	2.53 17/1892	2.80 21/1949	5.09
Roberts 3 N Ford		39	40 40 88 11 786	1.69 30/1947	2.39 9/1939	2.13 20/1927	3.03 11/1944	5.05 18/1927	2.74 25/1938	3.60 9/1946	3.95 3/1943	4.30 26/1933	2.28 27/1947	1.70 29/1930	3.07 21/1949	5.05

MAXIMUM 24 HOUR PRECIPITATION

Table 58

ILLINOIS

STATION County	Years of Record	Lat. Long. Elev. Ft.	Jan	Feb	Mar	Apr	May	June	July	Aug	Sep	Oct	Nov	Dec	Max. of Record
Robinson* Crawford	16	38 59 87 44 534	2.00 1/1907	1.85 22/1909	5.97 4/1897	2.93 19/1903	4.15 6/1908	2.65 21/1900	3.72 16/1910	3.05 17/1902	5.10 25/1898	3.22 1/1911	2.00 22/1908	2.77 13/1901	5.97
Rochelle Ogle	26	41 55 89 04 798	2.80 24/1938	1.43 21/1937	1.89 14/1944	2.55 19/1947	2.37 19/1938	3.10 21/1927	3.16 22/1926	4.06 17/1946	3.78 21/1947	2.06 11/1931	2.90 17/1928	1.40 27/1942	4.06
Rockford Winnebago	50	42 15 89 05 720	2.70 4/1946	1.41 13/1919	2.30 28/1914	2.53 30/1911	3.36 26/1909	4.67 14/1926	2.97 21/1912	4.50 2/1942	3.92 29/1906	3.05 17/1905	2.70 17/1928	2.33 30/1936	4.67
Rock Island Dam 15 Rock Island	17	41 31 90 34 568	1.63 23/1938	1.70 28/1948	2.18 25/1945	2.99 26/1943	1.93 17/1938	2.06 30/1941	2.55 21/1948	3.90 11/1949	4.09 21/1947	1.49 19/1937	2.29 4/1935	2.75 27/1942	4.09
Rushville Schuyler	55	40 07 90 34 683	3.50 19/1907	1.97 4/1942	2.82 11/1939	3.52 3/1892	3.95 25/1893	3.75 17/1935	4.50 18/1896	3.80 8/1923	4.77 24/1911	2.30 7/1930	2.45 22/1931	3.10 21/1949	4.77
St. Charles* Kane	18	41 54 88 19 802	1.86 3/1897	1.45 5/1908	2.03 20/1903	1.75 5/1913	4.58 11/1905	2.46 21/1900	4.46 15/1899	4.00 23/1895	4.25 28/1906	1.45 7/1898	1.80 12/1911	2.00 19/1895	4.58
St. Peter* Fayette	14	38 29 88 20 500	1.45 3/1907	1.30 14/1908	2.25 25/1904	2.05 26/1912	3.15 28/1900	3.42 20/1905	2.20 5/1905	2.31 19/1907	1.95 5/1911	3.52 18/1905	1.70 20/1906	2.00 13/1901	3.52
Salem Marion	34	38 37 88 57 544	2.76 1/1948	2.56 13/1946	2.80 30/1945	3.79 22/1944	3.22 19/1943	4.13 23/1924	4.42 9/1942	4.31 20/1915	3.12 3/1926	4.26 26/1919	2.47 2/1948	2.06 17/1929	4.42
Shawneetown New Town Gallatin	38	37 43 88 10 350	3.55 14/1937	2.71 13/1946	6.67 19/1943	3.22 11/1944	4.00 11/1918	3.78 21/1935	4.49 29/1948	4.10 24/1929	6.32 25/1945	2.40 16/1928	3.05 19/1921	3.01 31/1932	6.67
Sparta Randolph	60	38 08 89 42 538	4.12 30/1916	3.33 20/1891	5.20 24/1904	3.67 16/1939	3.50 27/1896	4.53 11/1938	3.61 20/1896	6.29 5/1923	2.56 9/1890	5.00 11/1893	2.69 2/1936	3.16 27/1922	6.29
Springfield WB City R49 Sagamon	71	39 48 89 39 598	2.42 7/1937	3.56 2/1883	4.68 26/1898	3.68 10/1944	5.35 24/1915	5.94 4/1917	3.83 12/1937	4.82 20/1915	5.51 8/1926	5.65 4/1941	3.25 17/1881	3.67 19/1895	5.94
Streator LaSalle	45	41 07 88 50 625	2.07 30/1916	2.18 6/1942	3.77 14/1944	3.18 27/1943	2.05 21/1913	2.68 25/1937	3.50 19/1895	4.52 16/1910	3.10 7/1938	2.73 10/1931	2.50 29/1930	2.07 18/1895	4.52
Sullivan* Moultrie	15	39 37 88 38 686	1.50 20/1913	1.58 25/1899	2.93 25/1904	3.27 12/1909	2.88 5/1901	2.31 19/1906	2.34 12/1903	2.72 21/1901	3.67 28/1911	3.50 18/1905	3.15 27/1910	1.79 13/1901	3.67
Sycamore DeKalb	57	41 59 88 41 840	2.85 24/1938	2.00 27/1902	2.21 12/1902	3.21 30/1909	2.93 4/1919	3.23 3/1902	3.70 5/1949	5.68 23/1900	3.71 29/1906	2.60 17/1905	3.39 17/1928	2.76 29/1948	5.68
Tiskilwa 2 E Bureau	57	41 18 89 28 512	3.10 24/1938	2.32 6/1942	2.57 19/1948	3.72 5/1947	3.10 23/1907	3.20 9/1905	5.70 18/1902	4.40 11/1916	3.78 29/1906	2.87 3/1941	3.22 17/1928	1.75 12/1946	5.70
Tuscola Douglas	56	39 48 88 17 653	2.09 30/1916	2.00 19/1939	3.86 14/1922	3.40 22/1944	3.32 12/1920	3.99 25/1900	3.72 10/1897	6.33 9/1933	5.34 14/1931	3.28 1/1927	3.51 2/1936	2.50 13/1901	6.33
Urbana Champaign	47	40 08 88 13 743	1.99 7/1937	1.97 14/1909	2.93 13/1917	3.07 11/1944	4.50 26/1921	3.35 10/1939	3.15 5/1909	3.90 20/1924	3.91 15/1931	2.58 27/1947	4.07 2/1936	1.97 21/1949	4.50
Vandalia R9 Fayette	25	38 58 89 07 503	2.02 19/1949	1.91 13/1946	2.35 30/1938	3.00 22/1944	3.26 6/1943	3.50 27/1949	2.45 20/1935	2.30 18/1902	3.44 13/1933	3.53 11/1949	4.25 1/1946	2.45 30/1936	4.25
Walnut Bureau	57	41 33 89 35 714	2.51 24/1938	1.56 5/1927	2.14 19/1897	2.35 5/1947	3.54 29/1937	2.60 27/1945	3.66 21/1948	4.35 2/1915	4.08 1/1926	5.20 3/1941	2.76 17/1928	1.78 5/1909	5.20
Warsaw Hancock	44	40 21 91 26 490	2.67 19/1907	1.83 16/1911	2.49 19/1907	3.64 4/1947	4.08 27/1939	5.37 29/1933	4.31 8/1942	3.90 2/1921	4.33 21/1947	2.74 10/1932	2.00 17/1928	2.46 12/1946	5.37
Waterloo Monroe	38	38 20 90 09 717	3.35 12/1916	2.05 13/1946	2.47 16/1938	3.03 22/1944	2.61 20/1947	5.41 11/1938	3.75 20/1949	7.03 20/1915	3.51 26/1925	6.24 26/1919	3.44 2/1936	2.48 18/1924	7.03
Waterman R DeKalb	10	41 46 88 46 779	1.05 8/1946	1.49 27/1948	2.69 13/1944	2.46 4/1947	2.10 13/1945	2.68 17/1946	2.35 27/1942	4.58 17/1946	2.49 21/1947	2.96 2/1941	1.73 7/1943	1.43 12/1946	4.58
Watseka Iroquois	50	40 46 87 44 634	2.20 22/1906	2.34 19/1939	2.05 20/1927	2.42 14/1930	3.94 20/1911	4.81 11/1929	4.25 17/1939	3.80 11/1909	3.93 26/1933	2.35 1/1926	2.11 2/1936	5.00 20/1895	5.00
Waukegan Lake	27	42 21 87 51 668	2.37 24/1938	1.46 10/1939	1.80 19/1948	2.25 5/1928	2.00 27/1945	3.58 19/1937	2.87 6/1943	2.97 4/1924	2.91 21/1947	2.65 18/1923	2.36 17/1928	1.47 3/1934	3.58
Waverly* Morgan	29	39 41 89 57 674	2.05 19/1907	2.43 19/1939	2.37 11/1939	3.88 10/1944	2.51 17/1943	3.44 28/1902	3.34 17/1907	2.80 13/1940	5.35 28/1911	3.33 19/1938	3.20 22/1942	3.68 19/1895	5.35
Wheaton College Du Page	20	41 52 88 06 753	2.05 24/1938	1.49 10/1939	3.39 19/1948	5.60 5/1947	2.14 25/1896	4.05 21/1939	4.68 15/1899	3.32 20/1937	2.84 13/1936	2.50 11/1946	1.27 5/1896	2.06 19/1895	5.60
White Hall 1 E Green	58	39 26 90 23 578	2.99 12/1890	1.90 14/1909	2.78 14/1922	2.62 22/1944	3.56 29/1889	4.22 9/1945	3.07 24/1897	5.15 15/1946	5.39 4/1926	3.52 5/1941	3.63 22/1942	3.26 19/1895	5.39
Windsor Shelby	46	39 26 88 36 685	2.72 12/1916	1.75 14/1908	4.42 30/1938	3.31 17/1940	4.59 2/1908	4.05 5/1917	4.61 5/1909	3.67 15/1934	5.88 8/1926	4.75 27/1919	4.30 27/1910	2.10 30/1936	5.88
Winnebago* Winnebago	22	42 18 89 12 900	2.00 12/1890	1.50 28/1890	2.20 23/1897	2.70 29/1909	3.90 11/1905	1.90 12/1902	3.22 20/1912	4.50 15/1898	3.10 29/1906	3.71 6/1903	1.50 12/1912	1.80 27/1904	4.50
Yorkville* Kendall	21	41 39 87 27 600	2.05 2/1897	1.23 19/1898	1.80 20/1903	3.00 24/1904	2.78 11/1905	5.00 3/1902	2.38 15/1899	4.85 12/1908	5.50 20/1906	1.72 2/1893	2.00 6/1912	2.93 19/1895	5.50
Zion* Carroll	17	42 11 90 03 842	1.40 3/1906	1.20 3/1901	1.75 25/1906	2.02 29/1911	2.50 28/1899	2.45 6/1908	2.20 17/1908	2.37 11/1894	2.76 23/1902	3.00 17/1905	1.60 2/1894	1.54 30/1906	3.00

Reference notes for Illinois

* Discontinued station.

R Amounts determined by recording gage. A number next to R indicates the number of years station was equipped with a recording gage prior to 1950.

a LaSalle, recorder 1905 - October 1913.

b 6.55 at observation on August 15, 1946, at Nashville. (11.00 estimated for 24 hours).

MAXIMUM 24 HOUR PRECIPITATION

Table 59 — INDIANA

STATION County	Years of Record	Lat. Long. Elev. Ft.	Jan	Feb	Mar	Apr	May	June	July	Aug	Sep	Oct	Nov	Dec	Max. of Record
Albion Noble	33	41 24 85 26 919	1.59 19/1949	2.03 15/1949	1.74 13/1933	2.47 17/1922	1.85 24/1927	3.02 12/1946	2.30 7/1932	2.95 17/1935	4.25 3/1932	2.82 7/1922	2.72 3/1936	2.11 12/1923	4.25
Anderson Quartz Plant Madison	54	40 06 85 41 892	2.96 14/1937	1.50 21/1912	3.11 25/1904	3.02 17/1922	4.07 19/1927	3.27 28/1902	3.75 10/1925	3.70 1/1926	3.34 13/1925	2.86 12/1901	2.51 22/1909	2.70 23/1924	4.07
Angola Steuben	51	41 38 85 00 1060	1.72 29/1947	2.50 19/1891	2.10 19/1898	3.07 20/1920	3.00 11/1943	3.26 21/1937	4.50 18/1889	3.75 10/1896	4.00 5/1895	4.80 12/1901	2.67 2/1936	2.18 6/1906	4.80
Auburn* DeKalb	25	41 19 85 00 874	1.43 21/1904	2.36 29/1904	3.39 24/1913	1.82 20/1911	2.83 23/1907	2.58 11/1907	2.53 20/1896	3.85 20/1904	2.35 18/1907	2.62 12/1901	1.59 19/1921	1.98 6/1906	3.85
Berne Adams	40	40 40 84 57 857	1.94 14/1937	1.40 19/1939	2.56 25/1913	1.95 10/1944	3.12 17/1943	3.04 22/1921	3.51 31/1942	2.58 4/1943	3.00 26/1933	2.12 18/1937	2.23 30/1927	2.21 18/1924	3.51
Bloomington Indiana Univ. Monroe	54	39 10 86 31 796	3.38 21/1937	2.61 15/1908	6.56 25/1913	2.59 11/1944	3.30 4/1908	3.91 1/1947	4.25 16/1910	4.88 15/1945	3.40 2/1931	4.02 6/1910	3.16 3/1936	2.56 31/1932	6.56
Bluffton Wells	53	40 45 85 10 830	3.17 22/1904	1.77 15/1949	3.80 24/1913	2.31 20/1896	2.50 27/1916	5.00 23/1921	3.52 31/1942	4.40 14/1929	4.00 5/1918	2.50 12/1901	2.05 14/1897	2.24 13/1901	5.00
Boonville State Fishery Warrick	22	38 04 87 15 450	4.02 21/1937	2.50 26/1945	4.59 18/1943	3.20 21/1928	2.75 14/1933	5.94 9/1934	3.08 21/1948	2.52 23/1942	3.35 20/1932	2.86 15/1928	3.10 3/1936	4.60 30/1932	5.94
Brookville 1 S Franklin	25	39 25 85 01 630	3.08 5/1949	2.12 26/1929	2.98 19/1943	2.47 19/1940	1.91 17/1941	2.72 27/1932	3.59 1/1929	4.05 10/1931	4.58 2/1936	2.68 3/1937	3.15 18/1938	2.05 24/1945	4.58
Cambridge City Wayne	58	39 49 85 11 941	3.54 5/1949	2.30 15/1908	5.70 25/1913	2.75 21/1916	3.09 2/1935	3.74 1/1947	2.85 5/1921	3.62 5/1899	3.58 2/1926	2.96 6/1910	2.53 30/1927	2.39 27/1904	5.70
Collegeville R5 Jasper	49	40 56 87 09 672	1.50 5/1949	2.40 6/1942	3.07 27/1907	2.65 11/1944	3.85 11/1905	2.78 11/1929	3.69 13/1945	4.00 15/1934	4.30 14/1911	3.65 12/1901	2.00 2/1936	2.55 13/1901	4.30
Columbia City Whitley	35	41 09 85 30 838	1.52 22/1929	2.44 19/1939	2.60 13/1925	2.06 18/1927	2.12 14/1945	3.32 24/1938	3.15 22/1896	3.99 2/1929	2.91 26/1925	3.25 18/1947	1.88 30/1927	2.02 18/1924	3.99
Columbus Bartholomew	63	39 13 85 54 632	5.09 5/1949	3.10 15/1908	7.00 25/1913	3.64 20/1940	2.67 4/1908	3.11 8/1889	3.08 20/1896	3.52 5/1937	5.45 16/1911	4.12 5/1910	2.30 3/1936	2.58 30/1932	7.00
Connersville* Fayette	37	39 40 85 03 844	2.50 6/1890	2.38 25/1890	5.67 25/1913	2.55 22/1887	2.50 29/1905	3.10 28/1902	6.82 8/1888	4.55 8/1915	3.10 8/1917	4.29 5/1910	2.13 8/1897	1.91 26/1904	6.82
Covington 34 Bridge Fountain	24	40 08 87 24 490	2.65 19/1949	1.94 15/1949	2.61 12/1939	1.95 7/1926	3.55 17/1943	3.77 26/1937	4.03 5/1928	3.89 21/1938	2.17 21/1948	2.40 12/1949	3.57 3/1936	1.64 17/1929	4.03
Crawfordsville Hwy Gar Montgomery R	10	40 02 86 53 710	1.83 29/1947	2.11 13/1946	1.55 3/1944	3.13 5/1948	3.34 17/1943	3.26 18/1946	1.28 28/1945	2.71 11/1949	2.05 4/1947	2.30 3/1949	1.41 12/1949	1.75 24/1945	3.34
Crawfordsville Power Plant Montgomery	46	40 03 86 54 780	1.96 19/1949	2.53 25/1936	4.10 25/1904	3.27 6/1948	3.70 12/1929	3.77 13/1942	4.67 18/1939	4.10 19/1901	6.57 3/1921	4.00 18/1917	3.00 30/1927	2.65 5/1906	6.57
Cypress Dam 48 Vanderburgh	16	37 50 87 40 370	2.96 21/1937	2.10 14/1949	4.54 19/1943	3.47 12/1948	2.48 3/1935	2.50 2/1947	2.96 12/1938	5.00 16/1946	2.29 22/1934	2.62 31/1941	2.69 3/1936	1.30 29/1948	5.00
Decker* Knox	21	38 32 87 32 433	2.62 30/1916	2.21 26/1929	2.84 30/1922	2.45 10/1929	3.20 14/1933	3.30 9/1928	4.10 21/1931	4.35 11/1934	4.50 2/1931	4.00 27/1919	1.56 4/1934	2.09 17/1933	4.50
Delphi Carroll	62	40 35 86 40 668	2.75 7/1888	2.05 26/1936	3.17 24/1913	2.54 11/1944	4.17 11/1933	5.05 27/1888	3.16 19/1896	2.93 6/1896	3.60 5/1918	3.95 11/1901	3.55 2/1936	2.80 18/1924	5.05
Edwardsport Power Plant Knox	26	38 48 87 14 463	3.09 24/1949	2.45 15/1949	3.10 5/1945	2.60 11/1944	3.03 13/1933	3.02 20/1942	2.70 20/1931	4.41 11/1934	4.32 27/1945	3.58 17/1937	3.41 3/1936	2.33 30/1932	4.41
Elliston Greene	61	39 02 86 58 510	2.87 30/1916	2.60 15/1949	5.50 4/1897	2.90 11/1944	3.75 30/1900	4.45 5/1917	5.42 16/1910	6.70 15/1949	4.83 2/1931	4.05 12/1901	3.39 3/1936	2.85 13/1901	6.70
Evans Landing Dam 43 Harrison R10	27	38 00 86 00 375	2.72 22/1927	3.15 1/1923	4.42 18/1943	3.56 12/1948	2.05 15/1945	3.63 22/1935	2.50 26/1933	2.88 23/1942	4.07 24/1936	2.70 18/1938	2.63 25/1946	2.36 8/1924	4.42
Evansville WB R Vanderburgh	53	38 02 87 32 385	3.26 20/1937	3.13 25/1945	5.16 18/1943	3.75 20/1928	3.80 11/1918	4.86 14/1900	4.75 1/1897	3.90 19/1931	4.42 19/1924	6.94 5/1910	3.52 18/1921	4.89 30/1932	6.94
Farmersburg 3 SW Sullivan	50	39 14 87 25 776	3.11 1/1948	1.35 23/1909	4.05 25/1904	2.83 11/1944	4.62 31/1907	5.21 27/1932	4.32 16/1910	3.84 2/1932	4.90 9/1926	3.40 26/1919	2.60 18/1938	2.42 21/1918	5.21
Farmland* Randolph	55	40 11 85 10 1101	3.00 1/1890	2.18 20/1891	4.70 25/1904	2.50 15/1939	3.65 11/1933	3.36 20/1908	3.18 1/1929	3.87 7/1896	3.94 5/1890	2.41 2/1894	2.33 27/1893	2.79 13/1901	4.70
Fort Wayne WB R38 Allen	52	41 00 85 12 801	2.40 18/1949	2.33 26/1936	3.00 18/1907	2.77 29/1909	3.06 17/1928	4.43 22/1900	2.82 4/1929	4.93 1/1926	4.17 4/1918	2.96 18/1947	2.50 2/1936	2.00 6/1932	4.93
Fowler Power Substation Benton	21	40 37 87 19 820	1.88 18/1949	2.27 6/1942	2.17 15/1943	2.23 11/1944	4.70 11/1933	4.30 19/1928	3.78 18/1939	2.83 27/1942	2.60 2/1934	2.70 1/1945	2.60 2/1936	1.95 7/1927	4.70
Frankfort Disposal Plant Clinton	35	40 19 86 31 858	3.01 10/1927	1.70 26/1936	3.39 12/1939	2.42 17/1922	4.92 18/1927	2.57 19/1928	4.66 11/1923	2.83 2/1921	2.94 4/1918	5.05 18/1917	2.95 30/1927	2.24 19/1924	5.05
Franklin R8 Johnson	34	39 29 86 03 740	3.43 4/1949	2.10 14/1949	3.12 26/1904	2.12 10/1944	4.57 21/1903	3.40 1/1947	5.41 29/1903	2.57 14/1947	2.53 24/1945	2.92 16/1948	4.19 17/1942	2.50 13/1901	5.41
Goshen College Elkhart	35	41 35 85 50 796	1.40 8/1935	1.81 19/1939	2.00 14/1944	3.07 30/1940	3.69 15/1916	2.13 14/1926	2.47 7/1932	4.35 8/1939	2.54 3/1932	3.40 1/1945	2.02 19/1921	1.68 8/1924	4.35
Greencastle 1 E R8 Putnam	43	39 39 86 51 860	3.07 14/1937	2.48 25/1926	3.82 25/1904	3.40 11/1922	4.16 29/1905	4.02 2/1941	2.50 19/1896	5.12 19/1934	4.75 24/1902	3.27 12/1901	2.35 18/1938	2.60 13/1901	5.12
Greenfield Hancock	45	39 47 85 46 993	3.36 14/1937	1.65 26/1912	2.85 14/1922	3.10 14/1922	2.83 16/1946	4.44 27/1932	4.51 7/1915	3.91 12/1926	3.33 9/1926	2.80 6/1910	2.75 20/1906	2.15 11/1931	4.51
Greensburg Decatur	51	39 21 85 29 970	3.64 4/1949	3.15 14/1908	4.65 5/1897	2.81 20/1940	2.79 22/1903	3.06 1/1907	4.82 17/1912	2.45 8/1917	3.58 1/1902	4.02 5/1910	2.93 19/1948	2.90 28/1922	4.82
Hammond* Lake	26	41 44 87 25 598	1.97 3/1897	2.32 20/1897	2.12 28/1896	2.00 20/1905	2.22 22/1906	1.95 24/1911	1.96 25/1896	2.86 22/1896	2.00 28/1908	1.80 21/1918	1.90 22/1909	2.12 20/1895	2.86
Hazelton Gravel Plant* Gibson	14	38 30 87 32 399	3.92 24/1949	2.86 25/1945	2.50 5/1945	3.24 11/1944	3.53 11/1943	3.28 2/1947	3.17 5/1943	2.91 5/1938	2.70 25/1945	3.23 18/1937	3.17 18/1938	1.96 23/1941	3.92
Henryville St. Forest Clark	38	38 33 85 46 533	2.98 21/1937	2.40 26/1945	4.00 11/1935	3.55 9/1942	2.10 11/1912	3.08 5/1914	3.04 11/1938	2.65 15/1916	5.32 15/1930	2.00 7/1927	2.27 19/1948	2.80 17/1915	5.32
Hickory Hill* Brown	27	39 16 86 21 931	3.91 21/1937	1.98 26/1929	4.39 25/1913	1.96 21/1928	3.85 27/1917	4.17 27/1932	2.40 3/1931	3.45 11/1934	4.60 9/1926	2.50 18/1923	3.05 3/1936	2.37 9/1923	4.60

MAXIMUM 24 HOUR PRECIPITATION

Table 59

INDIANA

STATION County	Years of Record	Lat. Long. Elev. Ft.	Jan	Feb	Mar	Apr	May	June	July	Aug	Sep	Oct	Nov	Dec	Max. of Record
Hobart 1 NE Lake	30	41 32 87 15 621	1.48 8/1935	2.37 9/1939	2.13 14/1944	3.14 4/1947	4.09 15/1923	5.64 3/1941	2.21 3/1932	3.81 17/1946	2.31 29/1927	2.40 21/1933	2.50 29/1919	1.84 23/1932	5.64
Howe Military School La Grange	43	41 43 85 26 886	1.53 4/1922	2.83 19/1939	2.00 12/1923	2.94 20/1929	3.20 15/1916	3.91 25/1937	3.75 22/1907	4.62 27/1940	5.07 3/1932	3.52 1/1945	2.08 2/1936	2.11 7/1927	5.07
Huntingburg Airport Du Bois	50	38 16 86 57 524	6.00 6/1895	3.64 25/1945	4.50 24/1913	3.92 12/1948	4.00 1/1893	4.80 25/1938	4.55 13/1909	6.10 5/1938	5.00 4/1889	4.45 5/1910	3.00 9/1891	5.08 30/1932	6.10
Huntington Huntington	54	40 53 85 30 741	2.15 21/1904	2.52 26/1936	2.88 13/1925	1.85 11/1944	3.52 25/1896	6.06 21/1900	3.65 31/1942	3.93 2/1929	3.63 3/1932	3.22 12/1901	2.99 2/1936	1.94 21/1918	6.06
Indianapolis WB Airport Marion R9	18	39 44 86 16 793	2.65 14/1937	1.48 14/1949	2.32 18/1933	2.10 10/1944	2.72 2/1935	4.47 25/1938	4.61 2/1938	2.72 14/1949	2.75 3/1932	2.68 3/1937	4.17 2/1936	2.26 10/1931	4.61
Indianapolis WB City Marion R59	79	39 46 86 10 718	4.41 1/1890	3.02 20/1882	5.43 25/1904	3.25 19/1920	3.31 7/1876	3.39 2/1941	4.51 2/1938	4.35 14/1949	6.80 3/1895	3.40 4/1910	4.35 2/1936	3.46 3/1873	6.80
Jeffersonville Clark	60	38 16 85 45 455	3.71 21/1937	4.16 23/1909	5.22 19/1943	3.45 12/1948	4.17 22/1902	3.09 1/1947	4.84 12/1916	3.38 12/1896	2.46 13/1892	5.16 5/1910	2.94 17/1921	4.12 16/1915	5.22
Johnson Exp Farm Gibson	14	38 16 87 45 440	4.26 14/1937	3.98 25/1945	3.13 5/1945	2.78 19/1940	3.03 11/1943	2.81 9/1939	4.14 14/1945	3.04 10/1945	2.04 24/1945	2.35 26/1947	3.04 18/1938	1.51 22/1941	4.26
Judyville* Warren	10	40 21 87 24 450	2.39 12/1916	3.80 15/1909	2.10 13/1917	2.17 6/1909	2.25 7/1908	3.05 5/1917	2.13 17/1907	2.07 12/1909	2.70 5/1910	1.40 20/1916	1.56 23/1916	1.45 25/1909	3.80
Kentland Newton	10	40 46 87 27 681	1.12 18/1949	2.50 6/1942	1.30 16/1948	3.40 11/1944	1.78 17/1943	1.91 21/1948	4.61 21/1949	2.67 27/1942	2.20 21/1947	2.20 6/1941	1.15 11/1940	1.85 22/1949	4.61
Knox* Starke	12	41 17 86 38 716	1.35 22/1906	1.64 14/1908	2.44 27/1907	2.05 29/1912	3.04 11/1912	4.10 24/1911	3.46 7/1912	3.05 19/1913	2.56 17/1907	1.91 22/1909	1.93 29/1908	1.86 23/1907	4.10
Kokomo Post Office Howard	56	40 29 86 08 840	2.25 12/1916	2.65 2/1893	2.66 30/1945	2.30 15/1939	4.95 17/1943	3.52 22/1900	3.08 27/1896	3.51 20/1915	3.93 12/1936	6.40 18/1917	2.42 30/1927	2.15 18/1924	6.40
Lakeville R St. Joseph	10	41 31 86 16 830	2.03 18/1949	1.47 27/1948	2.04 13/1944	1.87 26/1943	1.46 10/1943	1.91 3/1949	4.20 30/1942	2.05 17/1946	1.78 18/1949	2.39 6/1941	1.00 1/1946	1.96 20/1949	4.20
La Porte La Porte	53	41 36 86 43 810	1.87 29/1947	3.41 15/1935	2.68 14/1944	5.31 4/1947	3.25 17/1947	4.42 27/1945	5.60 7/1925	5.55 2/1929	4.05 28/1944	4.82 5/1941	2.52 12/1931	3.33 29/1936	5.60
Leavenworth Dam 44 Crawford R9	24	38 12 86 20 400	3.25 21/1937	2.80 13/1946	5.46 18/1943	3.57 8/1942	3.74 31/1944	3.67 18/1942	4.10 29/1943	3.19 5/1946	3.19 27/1944	1.92 7/1936	3.55 19/1948	2.72 31/1932	5.46
Logansport Cicott St Br Cass	57	40 45 86 23 590	2.18 19/1949	2.44 15/1949	2.85 14/1925	2.34 3/1892	4.67 22/1949	6.68 27/1949	3.69 2/1903	3.19 16/1934	4.50 30/1906	3.22 3/1944	3.98 3/1936	1.89 13/1903	6.68
Madison Jefferson	56	38 44 85 23 460	4.10 7/1895	3.35 22/1897	2.94 6/1945	2.95 19/1920	4.16 8/1927	3.84 1/1903	4.06 12/1909	3.23 22/1944	3.13 6/1916	4.86 6/1910	2.69 6/1948	3.17 15/1948	4.86
Marengo* Crawford	55	38 24 86 24 363	5.50 6/1895	4.20 24/1888	5.00 12/1890	6.77 22/1887	5.70 29/1889	5.00 18/1890	7.00 23/1890	4.70 7/1888	4.30 5/1920	4.00 5/1910	4.00 2/1888	3.00 31/1892	7.00
Marion College Grant	61	40 31 85 41 850	3.20 1/1890	2.00 2/1893	3.43 25/1904	3.21 12/1903	3.29 19/1898	3.38 22/1900	3.80 31/1942	4.64 7/1906	4.54 27/1933	3.56 12/1901	2.50 30/1927	2.00 1/1927	4.64
Markland Dam 39 Switzerland	62	38 47 84 58 525	3.50 9/1898	3.60 5/1908	4.20 9/1909	4.00 18/1939	3.85 23/1902	3.00 9/1898	3.80 12/1909	6.00 3/1932	3.35 7/1915	4.85 6/1910	3.55 6/1948	4.65 24/1921	6.00
Markle* Huntington	15	40 50 85 26 814	1.80 21/1906	1.51 8/1894	1.90 25/1904	1.70 30/1909	1.70 27/1900	5.20 22/1900	3.00 1/1903	2.60 13/1908	3.50 23/1909	2.50 12/1901	2.05 22/1909	2.00 13/1901	5.20
Martinsville City Hall Morgan	27	39 26 86 25 599	2.25 14/1937	2.20 26/1929	2.55 31/1938	2.60 26/1924	2.08 11/1943	4.30 16/1925	3.85 4/1931	3.70 11/1934	3.74 15/1931	2.90 18/1923	4.42 18/1942	1.66 13/1923	4.42
Martinsville St. Forest Morgan R	10	39 20 86 25 850	1.84 1/1948	2.62 14/1949	2.81 5/1945	3.10 17/1940	1.45 16/1941	3.73 1/1947	1.59 27/1947	3.03 13/1943	2.89 27/1945	2.72 16/1948	2.04 17/1942	2.07 24/1945	3.73
Mauzy* Rush	62	39 37 85 20 1048	3.20 14/1937	2.23 25/1890	5.59 25/1913	3.41 20/1916	3.23 13/1933	3.24 30/1933	3.38 11/1907	3.55 1/1926	3.73 24/1945	3.99 5/1910	2.76 18/1938	2.30 30/1932	5.59
Monticello Hydro Plant White	37	40 46 86 45 663	2.50 19/1949	1.98 15/1949	2.92 24/1913	2.10 11/1944	3.55 22/1949	2.57 12/1940	3.35 3/1935	3.31 11/1913	3.58 5/1910	3.03 1/1919	3.98 3/1936	2.24 25/1915	3.98
Moores Hill Dearborn	48	39 07 85 06 918	2.49 21/1937	2.64 22/1944	3.82 5/1945	3.23 20/1920	2.80 12/1918	3.34 2/1941	3.05 21/1931	3.92 14/1905	3.15 3/1922	4.30 6/1910	2.74 18/1938	2.74 15/1948	4.30
Mount Vernon Water Works Posey	61	37 56 87 54 410	3.30 22/1906	3.30 19/1914	6.00 18/1943	4.16 13/1927	3.31 11/1943	3.13 10/1910	4.34 11/1909	3.95 11/1948	7.27 24/1945	4.36 6/1910	2.52 2/1907	4.01 30/1932	7.27
Muncie 4 SE Delaware	32	40 08 85 21 950	3.07 14/1937	2.00 9/1894	2.50 11/1893	2.75 28/1893	2.79 1/1936	3.15 27/1932	2.27 22/1935	3.91 3/1943	4.09 3/1932	2.30 3/1893	2.20 27/1893	2.00 15/1893	4.09
Newburgh Dam 47 Warrick	22	37 57 87 25 380	2.85 21/1937	1.86 14/1949	4.62 19/1943	3.08 9/1942	2.00 3/1935	2.98 29/1928	2.20 28/1947	2.73 21/1931	2.33 25/1945	2.80 18/1937	3.70 3/1936	3.40 31/1932	4.62
New Harmony 66 Bridge Posey	16	38 08 87 56 384	2.75 1/1948	2.80 25/1945	3.22 11/1935	2.55 1/1945	3.13 11/1943	2.03 17/1935	3.07 14/1934	2.90 11/1945	2.90 24/1945	3.17 18/1937	2.27 3/1936	2.38 23/1941	3.22
Noblesville Hamilton	36	40 03 86 01 750	2.00 5/1949	1.52 15/1949	2.84 31/1938	2.11 8/1922	3.82 18/1943	2.47 25/1930	4.20 1/1929	3.02 30/1914	5.00 2/1926	2.40 26/1920	2.73 3/1936	2.60 19/1934	5.00
North Vernon Jennings	64	39 01 85 37 734	4.06 6/1895	3.42 14/1908	6.96 5/1897	2.85 19/1940	4.68 27/1917	3.11 27/1932	4.12 20/1896	4.56 2/1932	3.62 15/1911	4.88 5/1910	2.80 19/1948	4.09 30/1932	6.96
Notre Dame Moreau Seminary St. Joseph	37	41 42 86 14 733	1.21 8/1935	1.44 19/1939	1.80 19/1948	2.80 4/1947	4.47 28/1935	2.80 30/1933	3.28 7/1925	3.10 17/1912	2.46 5/1943	1.85 17/1917	2.65 2/1936	2.60 23/1932	4.47
Oolitic Purdue Exp Farm Lawrence R9	40	38 53 86 32 700	4.15 24/1949	3.21 25/1945	6.00 5/1897	4.01 19/1940	3.02 12/1918	3.35 27/1932	2.65 7/1923	2.74 21/1944	3.98 3/1932	2.98 27/1919	2.85 3/1936	2.39 15/1948	6.00
Palmyra (nr) Harrison R	10	38 24 86 07 775	1.86 1/1942	2.33 13/1946	5.14 18/1943	3.77 11/1948	2.28 1/1946	3.04 14/1949	3.40 3/1941	4.62 12/1949	3.48 4/1944	1.87 1/1945	3.10 18/1948	1.91 14/1948	5.14
Paoli Orange	52	38 34 86 28 611	4.01 14/1937	4.19 14/1908	4.43 5/1945	2.24 20/1940	4.88 23/1902	3.25 11/1949	3.43 6/1932	5.14 1/1926	4.25 11/1905	4.37 5/1910	2.90 5/1948	3.43 23/1921	5.14
Peru Water Works Miami R	10	40 45 86 03 640	2.04 18/1949	2.12 15/1949	2.12 30/1945	2.11 10/1944	3.22 16/1943	4.28 5/1948	2.52 31/1945	2.71 25/1947	2.74 24/1945	2.99 11/1949	1.86 9/1942	1.61 21/1949	4.28
Petersburg 66 Bridge Pike	15	38 31 87 17 416	4.45 24/1949	1.40 14/1949	2.47 5/1939	2.48 16/1939	2.88 11/1943	4.18 25/1938	4.25 21/1948	2.45 18/1946	4.05 28/1944	3.29 18/1937	2.86 18/1938	1.90 15/1948	4.45

MAXIMUM 24 HOUR PRECIPITATION

Table 59

STATION County	Years of Record	Lat. Long. Elev. Ft.	Jan	Feb	Mar	Apr	May	June	July	Aug	Sep	Oct	Nov	Dec	Max. of Record
Plymouth Power Substation Marshall	45	41 21 86 18 790	1.75 30/1947	2.21 12/1918	1.89 12/1939	1.88 30/1907	2.76 14/1916	3.78 30/1916	3.91 31/1942	4.25 3/1929	4.41 14/1938	3.48 1/1945	2.07 29/1919	2.59 7/1927	4.41
Princeton Gibson	62	38 22 87 34 481	3.80 14/1937	5.50 14/1908	4.37 25/1913	2.90 26/1912	3.95 27/1896	3.85 26/1898	4.11 20/1935	10.50 6/1905	3.96 25/1912	3.50 5/1910	3.72 18/1938	3.80 30/1932	10.50
Richmond Water Works Wayne R9	59	39 50 84 51 972	3.47 4/1949	2.03 24/1890	5.30 24/1913	2.47 20/1916	2.68 29/1889	3.83 2/1941	3.26 13/1914	4.87 7/1896	4.51 1/1926	4.08 5/1910	2.69 18/1938	2.39 30/1932	5.30
Rochester Water Works Fulton R9	36	41 04 86 13 779	2.54 21/1906	2.50 13/1905	2.27 14/1925	2.46 20/1905	4.06 11/1905	3.86 26/1938	4.31 30/1942	3.28 3/1933	4.21 4/1932	3.45 2/1942	3.65 2/1936	1.62 30/1936	4.31
Rockville Parke	62	39 46 87 14 772	2.82 30/1916	2.34 13/1946	3.70 14/1922	2.40 3/1892	4.24 2/1935	3.24 13/1942	3.47 15/1910	3.58 21/1938	4.02 15/1931	3.78 18/1917	2.76 2/1936	3.14 18/1924	4.24
Rome* Perry	35	37 50 86 30 370	4.10 21/1937	4.12 23/1909	3.40 11/1935	3.58 8/1926	2.65 2/1929	3.30 9/1928	5.78 26/1933	3.80 11/1932	3.30 11/1938	4.48 6/1910	2.72 17/1921	3.64 17/1915	5.78
Royal Center* Cass R	15	40 53 86 29 736	1.21 4/1922	1.15 24/1926	2.53 13/1925	2.19 16/1922	3.23 18/1927	2.36 29/1931	2.92 26/1930	3.02 29/1928	2.98 29/1927	2.23 10/1922	2.41 18/1921	1.92 12/1923	3.23
Salamonia Jay	43	40 23 84 52 950	3.71 14/1937	1.50 8/1937	3.55 23/1913	2.30 16/1920	2.79 26/1946	3.25 16/1912	4.50 31/1942	2.52 15/1934	2.75 27/1933	2.60 1/1945	2.94 18/1938	2.45 18/1924	4.50
Salem Washington	54	38 36 86 06 717	3.50 14/1937	3.56 2/1887	4.08 5/1945	2.22 21/1887	3.33 2/1929	3.42 1/1907	3.83 18/1930	3.59 15/1949	3.10 5/1920	4.80 5/1910	3.00 7/1925	4.35 30/1932	4.80
Scottsburg 1 SW Scott	55	38 41 85 47 570	3.64 21/1937	3.37 25/1945	4.05 5/1945	3.17 19/1940	3.16 27/1902	5.52 16/1949	4.30 29/1943	3.67 21/1944	3.22 4/1920	4.96 5/1910	3.22 6/1948	3.21 30/1932	5.52
Seymour 1 N Jackson	57	38 59 85 54 569	3.35 6/1895	2.86 25/1945	6.00 4/1897	3.55 16/1939	4.03 22/1902	3.25 19/1895	3.24 28/1943	3.25 26/1901	2.95 24/1945	3.70 5/1910	2.70 16/1902	2.50 13/1901	6.00
Shelbyville Power Plant Shelby	55	39 31 85 46 768	3.85 4/1949	2.41 25/1929	3.57 25/1913	3.78 20/1916	2.49 13/1933	4.73 27/1932	3.80 3/1931	3.85 16/1944	3.77 4/1949	3.05 5/1910	2.90 5/1948	3.08 10/1889	4.73
Shoals Hiway 50 Bridge Martin R7	39	38 40 86 48 523	4.15 23/1949	3.27 25/1945	6.66 24/1913	2.78 4/1913	3.88 14/1933	3.25 11/1949	3.61 21/1931	4.00 22/1923	3.77 3/1932	4.50 27/1919	3.97 18/1938	3.19 14/1948	6.66
South Bend WB Airport St. Joseph R9	55	41 42 86 19 776	2.00 30/1909	1.66 27/1948	2.15 24/1948	3.14 4/1947	2.30 12/1905	3.50 7/1903	3.47 19/1896	3.40 25/1905	2.40 4/1943	3.00 12/1901	2.60 12/1931	2.50 19/1895	3.50
Syracuse* Kosciusko	11	41 24 85 44 864	1.90 21/1906	1.60 28/1900	2.57 19/1898	2.00 20/1905	2.10 11/1905	3.05 8/1906	3.55 19/1896	3.80 19/1904	3.00 29/1906	6.05 11/1901	2.88 18/1900	3.06 13/1901	6.05
Tell City Power Plant Perry	12	37 57 86 46 394	2.06 30/1939	1.87 14/1949	6.81 18/1943	2.60 9/1942	1.84 3/1944	4.56 18/1939	4.05 8/1948	3.30 24/1942	2.80 3/1941	2.03 1/1945	2.65 19/1948	1.28 12/1949	6.81
Terre Haute WB Airport Vigo R38	58	39 28 87 18 585	3.24 30/1916	2.06 4/1928	3.83 29/1928	3.92 16/1922	3.24 12/1920	3.66 9/1941	3.73 7/1915	5.51 2/1932	5.60 14/1931	3.11 17/1937	4.06 17/1942	3.38 18/1924	5.60
Tipton Highway Garage Tipton R	10	40 17 86 03 875	2.17 18/1949	1.75 6/1942	1.49 2/1945	2.28 5/1948	2.69 17/1943	1.97 30/1945	1.95[a] 28/1943	3.53 17/1948	1.51 21/1947	2.63 11/1949	1.42 4/1948	1.89 21/1949	3.53
Topeka* La Grange	11	41 38 85 33 950	1.39 2/1897	1.53 1/1893	2.69 23/1893	1.74 21/1905	3.55 6/1892	2.48 29/1902	3.18 2/1892	1.80 3/1899	2.50 13/1903	4.55 12/1901	3.00 18/1900	1.77 13/1901	4.55
Valparaiso Water Works Porter R10	49	41 31 87 02 805	1.66 2/1897	2.15 6/1942	2.68 14/1944	1.94 1/1933	3.20 10/1948	5.02 3/1941	2.30 28/1903	7.34 27/1923	2.72 18/1949	4.03 4/1941	2.21 12/1931	2.63 21/1949	5.02
Veedersburg Fountain	49	40 07 87 16 675	2.47 18/1949	2.00 21/1912	2.75 14/1922	2.00 16/1924	3.87 17/1943	3.98 8/1906	5.55 12/1937	3.85 3/1943	5.25 3/1921	3.46 18/1917	3.10 30/1927	2.20 18/1924	5.55
Versailles Water Works Ripley R	10	39 05 85 13	2.88 4/1949	2.57 25/1945	2.42 19/1945	3.20 19/1940	2.26 10/1943	3.21 15/1945	2.09 22/1949	2.10 4/1948	2.49 24/1945	1.67 30/1941	2.58 5/1948	2.41 14/1948	3.21
Vincennes Knox	56	38 41 87 32 431	4.02 14/1937	2.68 15/1949	6.20 25/1913	3.55 16/1939	3.09 1/1946	4.20 18/1900	6.09 2/1938	2.87 5/1938	4.46 2/1931	3.97 27/1919	3.21 3/1936	3.07 13/1918	6.20
Vincennes Water Works Knox R	10	38 42 87 31 420	3.09 3/1949	2.75 14/1949	3.25 1/1945	2.69 10/1944	2.52 1/1946	2.77 1/1946	2.17 7/1942	2.07 14/1946	4.83 27/1945	2.24 16/1948	2.67 17/1942	2.03 22/1941	4.83
Wabash Wabash	26	40 47 85 49 763	2.59 5/1949	1.75 15/1949	3.09 14/1925	2.90 1/1929	2.85 28/1944	2.52 26/1938	4.90 2/1892	3.64 3/1933	3.61 3/1932	2.60 17/1946	3.34 3/1936	1.70 19/1924	4.90
Warsaw Water Works Kosciusko	41	41 14 85 51 850	1.78 19/1949	1.86 15/1949	1.73 23/1913	2.90 11/1944	2.36 14/1916	4.22 25/1938	2.81 27/1942	6.25 3/1929	3.13 3/1932	2.31 29/1921	2.00 2/1936	1.70 12/1923	6.25
Washington Daviess	53	38 40 87 11 484	5.03 14/1937	2.99 25/1945	5.83 25/1913	3.00 12/1903	3.25 12/1918	3.93 1/1947	2.82 21/1931	3.80 9/1899	3.37 24/1898	5.68 27/1919	2.70 2/1907	2.80 13/1901	5.83
Waterloo De Kalb	10	41 26 85 02 912	1.39 5/1949	2.22 15/1949	1.70 30/1945	3.00 10/1944	2.79 10/1943	3.37 13/1946	4.44 6/1943	1.43 2/1942	2.16 6/1943	2.22 1/1945	1.12 5/1948	1.31 11/1946	4.44
W. Lafayette Purdue Univ Tippecanoe R8	63	40 25 86 55 661	2.50 18/1949	2.96 26/1936	3.15 13/1925	2.46 28/1892	3.82 16/1943	3.89 12/1929	4.85 18/1939	4.11 14/1926	3.17 4/1932	3.18 11/1949	4.19 2/1936	2.16 18/1924	4.85
Wheatfield Jasper	33	41 11 87 04 670	1.60 22/1929	2.56 6/1942	1.85 31/1926	2.38 19/1920	2.02 1/1940	3.75 12/1946	2.48 1/1941	3.27 16/1934	3.13 27/1933	2.21 8/1922	2.10 2/1936	2.54 22/1949	3.75
Whitestown Boone	41	40 00 86 20 829	2.46 14/1937	1.40 19/1914	3.44 30/1938	3.09 6/1948	2.94 11/1943	3.03 10/1917	5.29 8/1915	3.57 6/1926	3.02 3/1932	3.60 26/1920	1.93 5/1948	1.80 17/1937	5.29
Whiting Lake	39	41 40 87 29 606	2.52 21/1916	1.90 6/1942	2.50 19/1948	4.83 4/1947	3.28 3/1919	3.28 11/1929	2.35 9/1944	4.60 11/1931	3.50 15/1931	2.83 3/1941	2.50 29/1919	2.25 22/1949	4.83
Williams Power Plant Lawrence	29	38 48 86 38 480	3.90 24/1949	2.60 26/1929	2.96 6/1945	2.27 20/1940	2.58 16/1946	3.42 2/1947	3.70 21/1931	4.20 15/1949	4.25 4/1921	3.26 18/1937	3.00 18/1938	3.05 24/1921	4.25
Winamac Pulaski	39	41 03 86 36 709	2.10 18/1949	1.90 19/1939	1.83 16/1942	2.04 10/1922	3.90 10/1905	4.30 16/1897	3.12 31/1942	3.40 15/1934	3.81 14/1938	4.80 13/1901	2.84 2/1936	2.70 13/1901	4.80
Worthington* Greene	32	39 09 87 00 540	4.00 1/1890	1.92 23/1909	5.50 4/1897	2.18 1/1917	3.75 30/1900	3.87 28/1902	5.42 16/1910	3.96 20/1891	2.32 16/1889	4.05 12/1901	2.23 20/1906	2.85 13/1901	5.50

Reference notes for Indiana

* Discontinued station.

R Amounts determined by recording gage. A number next to R indicates the number of years station was equipped with a recording gage prior to 1950.

[a] Tipton, 6.50 on July 28, 1896 at a former station. (2-year record, 1896-1898).

MAXIMUM 24 HOUR PRECIPITATION

Table 60 IOWA

STATION County		Years of Record	Lat. Long. Elev. Ft.	Jan	Feb	Mar	Apr	May	June	July	Aug	Sep	Oct	Nov	Dec	Max. of Record
Afton Union		55	41 02 94 12 1200	1.42 20/1904	2.00 17/1911	3.96 31/1897	3.47 24/1897	3.71 26/1913	4.32 24/1949	3.78 28/1915	9.30 27/1903	5.31 14/1914	3.11 31/1900	3.35 23/1931	1.60 3/1897	9.30
Akron Plymouth		23	42 49 96 33 1153	1.20 9/1901	0.52 25/1945	1.22 24/1949	1.77 3/1934	2.26 21/1949	5.78 7/1934	3.37 21/1928	2.50 18/1937	5.28 10/1900	2.36 16/1928	1.56 9/1946	1.06 2/1933	5.78
Albia Monroe		58	41 02 92 48 949	1.84 8/1937	2.20 17/1911	2.31 15/1919	2.08 5/1947	2.74 26/1915	4.28 17/1946	7.13 17/1946	3.17 23/1918	4.35 1/1931	3.00 16/1898	2.18 17/1928	1.25 24/1935	7.13
Algona Kossuth		55	43 04 94 14 1200	1.36 22/1933	1.68 27/1948	2.74 3/1924	3.72 11/1922	3.20 24/1903	4.29 12/1944	3.50 27/1901	4.07 17/1917	5.43 8/1941	2.50 12/1912	2.25 13/1909	1.87 10/1911	5.43
Allenton Wayne	R9	26	40 42 93 23 1103	1.55 5/1946	1.45 16/1911	2.25 25/1915	2.00 28/1917	4.07 28/1918	4.93 20/1942	6.50 6/1909	9.25 27/1903	3.26 2/1941	2.32 22/1908	1.83 8/1916	1.57 26/1942	9.25
Allison Butler		36	42 46 92 47 1060	1.24 5/1946	1.70 26/1948	1.62 15/1945	1.78 21/1921	2.53 29/1918	2.84 13/1930	4.00 6/1922	3.77 29/1947	3.69 4/1920	1.89 6/1914	1.64 1/1941	2.50 12/1929	4.00
Alta Buena Vista		47	42 40 95 18 1513	1.22 5/1932	1.51 28/1948	2.70 31/1897	2.85 7/1896	4.85 28/1899	8.30 24/1891	4.08 6/1922	4.70 6/1898	6.10 18/1905	3.05 7/1914	2.00 13/1912	1.40 10/1911	8.30
Alta (nr)* Buena Vista		25	42 40 95 20 1514	0.60 16/1915	1.00 14/1919	3.12 31/1897	2.81 7/1896	4.43 27/1899	5.30 27/1905	4.75 15/1900	4.20 6/1898	5.35 18/1905	2.07 5/1913	1.90 12/1912	1.40 16/1911	5.35
Alton Sioux		44	42 59 96 01 1305	0.77 27/1944	1.02 13/1915	1.72 25/1942	1.81 23/1913	3.58 25/1937	5.04 7/1934	3.47 21/1928	3.12 31/1931	3.46 16/1906	1.86 11/1912	2.04 20/1930	0.96 2/1933	5.04
Amana* Iowa		38	41 47 91 55 721	1.40 19/1907	1.50 14/1911	1.41 24/1904	2.37 8/1896	3.48 11/1905	4.29 20/1878	4.14 10/1881	3.47 10/1891	5.00 14/1914	2.74 14/1886	1.90 2/1888	0.61 24/1899	5.00
Ames Story	R11	59	42 00 93 39 1004	2.07 27/1944	1.72 28/1939	1.90 27/1900	2.21 23/1904	4.54 19/1944	3.71 20/1899	4.16 29/1940	4.26 29/1907	4.30 5/1936	3.46 21/1894	2.44 12/1931	2.00 4/1909	4.54
Anamosa Jones		14	42 47 91 18 873	1.42 5/1946	1.35 27/1948	2.48 25/1945	2.13 18/1941	2.67 14/1945	3.73 26/1944	5.19 17/1939	3.01 14/1945	5.35 8/1941	1.39 19/1937	1.75 9/1942	1.14 3/1947	5.35
Atlantic 1 Mi E Cass	R8	57	41 24 94 59 1110	1.24 5/1932	1.20 4/1903	2.53 31/1897	2.41 22/1897	2.78 2/1946	5.06 6/1917	5.35 21/1948	5.83 30/1922	4.43 20/1921	3.78 6/1931	3.44 13/1909	1.49 23/1941	5.83
Audubon 2 Mi S Audubon		50	41 42 94 57 1297	2.00 8/1937	1.34 27/1948	2.78 31/1897	2.84 21/1932	4.02 2/1946	4.50 18/1935	4.00 28/1940	6.25 23/1895	4.92 16/1927	2.45 1/1894	3.77 13/1909	1.60 10/1911	6.25
Bancroft Kossuth		14	43 18 94 13 1200	1.00 24/1949	1.70 28/1948	1.32 30/1946	2.82 27/1888	2.55 16/1943	3.25 23/1947	2.54 3/1943	2.20 27/1944	2.80 2/1887	1.19 3/1946	1.20 5/1941	0.94 27/1946	3.25
Baxter* Jasper		35	41 49 93 08 993	1.15 5/1932	1.18 7/1928	1.75 18/1922	2.50 23/1904	4.45 14/1899	3.68 7/1924	2.85 16/1922	2.65 29/1907	6.14 18/1926	3.45 15/1933	2.33 23/1931	1.11 9/1911	6.14
Bedford 1 Mi N Taylor		39	40 41 94 44 1215	1.25 20/1904	2.00 20/1937	2.35 30/1904	2.10 4/1945	3.10 28/1947	4.35 11/1947	3.60 3/1899	5.00 3/1943	5.05 14/1914	3.20 7/1931	2.86 23/1931	1.45 23/1941	5.05
Belle Plains Benton		57	41 54 92 17 855	2.45 20/1904	1.80 26/1912	2.18 19/1922	2.25 23/1897	3.00 19/1944	3.85 10/1900	5.30 9/1907	6.46 2/1929	5.26 16/1921	2.18 27/1896	2.40 20/1930	2.00 20/1895	6.46
Belmond* Wright		37	42 52 93 33 1178	1.00 5/1946	1.60 22/1922	1.48 14/1913	3.43 26/1924	3.96 24/1914	3.85 6/1914	4.15 23/1935	4.06 19/1937	4.65 30/1925	2.20 27/1918	2.50 23/1931	1.30 10/1911	4.65
Bloomfield 2 Mi N Davis		32	40 27 92 26 825	1.88 24/1938	1.50 27/1912	3.00 26/1916	2.90 14/1921	4.52 31/1879	7.58 18/1946	5.34 16/1946	3.21 11/1916	7.00 28/1911	2.60 28/1912	2.30 3/1944	2.15 30/1906	7.58
Bonaparte (nr)* Van Buren		45	40 46 91 45 563	2.92 3/1897	1.95 11/1939	1.70 25/1920	2.15 20/1905	3.62 28/1908	12.10 10/1905	5.39 3/1931	4.77 27/1903	5.10 12/1928	2.45 10/1936	2.57 3/1934	1.60 30/1906	12.10
Boone Boone		44	42 04 95 53 1126	1.48 19/1935	1.40 6/1911	2.15 31/1933	2.02 16/1938	3.20 21/1945	3.49 10/1905	3.52 2/1935	4.95 29/1907	4.22 19/1926	3.27 27/1918	3.05 23/1931	1.35 31/1931	4.95
Britt Hancock		53	43 04 93 49 1234	1.00 4/1946	1.70 27/1948	2.34 19/1933	2.05 24/1929	3.68 30/1941	6.71 12/1944	3.43 28/1901	3.60 27/1931	4.09 8/1941	2.42 27/1918	2.54 13/1909	1.66 10/1911	6.71
Buckingham* Tama		14	42 15 92 28 916	0.73 9/1910	1.25 26/1912	1.60 19/1905	2.34 17/1900	2.34 14/1909	6.60 5/1902	2.54 18/1905	5.10 3/1903	3.24 30/1911	2.23 31/1900	2.00 5/1905	1.20 27/1904	6.60
Burlington Des Moines	R	52	40 47 91 08 695	2.05 20/1904	1.60 22/1925	3.19 14/1944	2.99 4/1947	3.54 12/1920	6.28 29/1933	2.69 24/1944	3.64 27/1903	4.37 20/1947	4.20 1/1927	2.61 17/1928	2.11 26/1942	6.28
Carroll Carroll		53	42 04 94 52 1280	2.04 22/1933	1.15 14/1906	2.10 31/1897	2.50 19/1920	3.04 15/1896	4.00 26/1909	4.49 27/1938	4.82 17/1928	4.90 19/1926	4.10 3/1891	2.80 12/1909	1.66 10/1911	4.90
Cedar Falls Black Hawk		28	42 32 92 27 875	1.50 5/1946	1.63 27/1948	1.50 23/1936	2.75 13/1896	3.05 20/1933	4.06 1/1947	5.52 30/1942	3.32 28/1936	4.22 8/1941	2.78 16/1898	2.69 23/1931	1.40 15/1894	5.52
Cedar Rapids No. 1 Linn		57	41 59 91 39 813	1.46 30/1947	1.60 28/1948	2.06 5/1894	3.30 8/1896	3.10 23/1930	4.63 5/1914	6.31 17/1939	4.44 19/1924	7.78 15/1914	2.26 1/1911	2.43 2/1935	1.43 12/1901	7.78
Cedar Rapids No. 2 Linn		15	41 58 91 40	2.00 8/1937	1.34 28/1948	2.17 24/1945	2.21 18/1941	1.90 28/1947	2.42 11/1938	4.64 17/1939	2.45 13/1943	5.64 8/1941	2.48 7/1948	2.42 4/1935	1.30 16/1940	5.64
Centerville Appanoose	R10	48	40 43 92 53 1013	1.75 20/1895	2.15 12/1896	3.20 16/1919	3.20 15/1895	2.42 28/1918	4.82 17/1946	7.70 16/1946	4.56 10/1939	5.35 26/1933	2.29 27/1918	2.84 20/1930	2.50 1/1894	7.70
Chariton Lucas		55	41 00 93 15 940	1.90 20/1904	1.83 5/1927	1.80 24/1904	3.05 19/1920	2.90 24/1922	4.25 4/1947	3.55 2/1935	11.22 27/1903	4.31 30/1902	2.38 5/1913	2.40 29/1913	1.31 23/1941	11.22
Charles City Floyd	R46	75	43 04 92 40 1013	1.55 3/1906	2.12 27/1948	2.25 23/1936	2.18 18/1909	3.25 27/1941	5.32 12/1925	6.74 26/1940	3.87 17/1918	4.37 6/1938	2.82 15/1920	3.81 23/1931	1.58 14/1891	6.74
Cherokee Cherokee	R6	29	42 45 95 33 1358	0.77 27/1944	1.33 27/1948	1.64 25/1942	1.77 20/1941	4.21 23/1936	4.76 22/1947	3.36 31/1937	3.76 4/1945	4.97 1/1926	1.61 31/1922	1.89 4/1922	1.39 30/1931	4.97
Clarence Cedar		16	41 53 91 03 850	1.24 27/1944	0.72 20/1937	2.51 25/1945	2.42 17/1939	2.05 20/1944	7.55 26/1944	3.41 21/1949	2.99 13/1943	4.02 8/1941	2.14 20/1934	2.54 3/1935	1.55 26/1942	7.55
Clarinda Page		57	40 44 95 01 1004	1.18 20/1904	2.10 18/1911	3.08 16/1919	3.90 21/1897	3.60 21/1899	5.25 6/1902	4.25 6/1929	5.60 15/1893	5.74 3/1926	2.84 17/1918	2.54 23/1931	1.80 4/1924	5.74
Clear Lake* Cerro Gordo		15	43 08 93 21 1241	0.70 3/1906	0.50 26/1905	2.05 26/1906	1.10 21/1912	3.73 21/1898	4.00 10/1900	3.15 6/1898	6.00 4/1903	2.35 11/1903	1.50 31/1900	2.05 13/1909	1.00 20/1902	6.00
Clinton No. 1 Clinton		59	41 50 90 11 589	1.84 19/1907	1.65 27/1948	2.36 16/1919	2.74 29/1909	3.06 27/1899	4.64 2/1936	4.88 2/1936	4.48 30/1926	8.71 9/1927	3.34 11/1931	2.88 3/1935	2.32 13/1909	8.71
Clinton No. 2 Clinton		17	41 50 90 11	1.46 24/1938	1.80 28/1948	1.30 11/1941	1.54 20/1947	2.32 3/1935	4.60 2/1946	3.11 21/1949	4.60 8/1939	3.49 21/1947	1.85 29/1940	2.40 4/1935	3.44 27/1942	4.60

MAXIMUM 24 HOUR PRECIPITATION

Table 60

IOWA

STATION County		Years of Record	Lat. Long. Elev. Ft.	Jan	Feb	Mar	Apr	May	June	July	Aug	Sep	Oct	Nov	Dec	Max. of Record
Columbus Junction Louisa		49	41 17 91 22 595	1.50 20/1904	1.75 5/1927	2.03 26/1916	3.16 11/1903	2.80 23/1907	4.20 28/1924	5.80 3/1931	5.15 3/1943	4.65 21/1947	2.75 17/1905	2.32 17/1928	1.57 13/1901	5.80
College Spring* Page		19	40 38 95 07 900	1.04 20/1904	0.95 11/1893	1.61 27/1896	3.00 24/1897	4.12 20/1899	2.80 6/1902	5.84 18/1895	4.25 27/1903	2.95 16/1905	3.36 31/1900	2.00 4/1905	1.10 7/1892	5.84
Coon Rapids Carroll		11	41 50 94 39 1300	0.85 27/1948	1.30 27/1948	1.93 27/1900	2.30 11/1947	2.75 20/1945	4.40 1/1947	2.20 20/1949	2.80 16/1941	1.90 19/1900	1.73 6/1941	1.84 5/1948	1.00 22/1941	4.40
Corning 1 Mi W Adams		56	41 00 94 45 1285	1.03 19/1904	2.34 17/1911	2.19 26/1946	4.00 24/1897	3.66 7/1930	5.05 2/1941	4.33 16/1900	8.02 26/1903	5.00 1/1914	4.63 8/1914	2.24 12/1909	1.70 23/1931	8.02
Croydon (nr)* Wayne		52	40 52 93 12 1050	2.50 25/1898	1.52 4/1927	2.03 24/1920	3.24 24/1897	3.75 25/1915	4.96 1/1919	6.25 17/1902	8.10 27/1903	5.59 3/1926	3.06 29/1896	2.48 17/1928	2.00 3/1897	8.10
Council Bluff* Pottawattamie		12	41 17 95 52 990	0.65 20/1902	1.60 26/1912	1.60 12/1913	2.81 27/1914	1.74 20/1913	2.36 7/1902	2.90 6/1898	8.30 26/1903	2.00 30/1911	2.50 29/1896	1.97 26/1896	2.40 10/1911	8.30
Cresco Howard		41	43 22 92 07 1285	1.90 5/1946	1.01 28/1939	1.63 10/1876	1.66 22/1880	3.10 24/1880	3.60 28/1947	4.92 21/1883	4.72 2/1884	4.10 6/1946	2.45 17/1898	2.05 10/1879	1.88 4/1879	4.92
Creston Union		45	41 03 94 22 1300	1.45 8/1937	1.63 17/1911	1.62 26/1946	2.45 22/1919	2.59 26/1915	4.30 9/1941	3.45 28/1915	4.55 30/1922	3.65 15/1941	2.56 6/1931	3.13 23/1931	1.79 23/1941	4.55
Cumberland 5 Mi N W Cass		50	41 18 94 55 1255	1.40 19/1904	1.25 21/1945	3.00 10/1902	2.18 9/1919	3.14 11/1942	5.00 12/1947	2.94 20/1949	4.08 27/1928	3.17 26/1934	2.76 6/1931	3.96 23/1931	1.64 23/1941	5.00
Cushing 3 Mi N E Ida		17	42 30 95 39 1350	0.79 3/1949	0.76 9/1939	1.55 25/1942	1.72 20/1941	4.20 18/1944	4.91 8/1934	3.15 7/1944	3.66 19/1937	4.14 17/1941	1.56 28/1940	1.00 9/1946	0.80 24/1945	4.91
Dakota City Humboldt	R9	57	42 44 94 12 1133	1.63 22/1933	1.48 27/1948	2.00 7/1909	2.70 18/1894	3.82 22/1946	5.00 14/1902	4.30 29/1938	4.17 20/1920	4.22 30/1925	2.12 17/1914	3.44 1/1909	1.68 10/1911	5.00
Davenport Scott	R49	78	41 30 90 38 579	1.85 1/1876	2.91 16/1883	3.01 16/1919	3.04 12/1876	2.79 18/1876	5.06 10/1905	5.18 14/1889	6.57 11/1949	4.09 20/1947	4.12 7/1884	3.10 3/1935	3.09 26/1942	6.57
Decorah 2 Mi S Winneshiek		57	43 13 91 47 880	1.80 6/1946	1.94 22/1922	2.30 14/1913	2.44 12/1903	7.70 30/1941	6.40 29/1942	4.50 2/1933	4.46 23/1928	4.08 5/1946	3.08 10/1904	2.35 11/1909	1.50 15/1894	7.70
Delaware 2 Mi W Delaware		47	42 28 91 23 1083	1.45 3/1949	1.16 27/1948	3.21 25/1945	2.86 3/1941	3.62 24/1896	5.11 23/1940	5.12 10/1903	4.28 19/1912	6.24 8/1941	3.24 4/1919	2.00 10/1919	1.96 24/1895	6.24
Denison Crawford		56	42 00 95 22 1307	1.24 8/1937	1.10 27/1893	2.55 3/1906	2.46 9/1922	3.19 15/1943	3.91 4/1940	4.12 9/1934	7.75 28/1907	3.36 1/1926	4.39 12/1928	2.74 13/1909	1.81 10/1911	7.75
Des Moines Polk	R57	71	41 35 93 37 800	1.38 5/1946	1.79 27/1948	2.88 16/1919	2.95 23/1897	4.42 11/1912	5.37 11/1947	4.32 19/1904	4.33 15/1908	4.87 16/1914	3.67 7/1884	2.61 10/1919	1.49 31/1931	5.37
De Soto* Dallas		12	41 33 94 00 986	1.20 4/1910	1.00 5/1905	1.35 9/1909	1.78 8/1904	1.90 30/1909	2.47 27/1900	7.73 19/1904	4.50 15/1908	1.55 27/1902	2.10 21/1908	1.29 24/1908	1.67 11/1899	7.73
Dows* Wright		14	42 40 93 28 1142	1.50 3/1906	1.00 4/1903	2.00 27/1900	2.00 28/1896	2.47 10/1896	2.42 14/1899	3.90 30/1902	5.00 13/1902	2.52 28/1901	2.03 31/1900	2.62 13/1909	1.00 16/1904	5.00
Dubuque Lock & Dam 11 Dubuque		12	42 32 90 39 616	1.24 30/1947	1.70 16/1943	1.37 27/1948	1.94 28/1942	1.93 22/1949	3.88 12/1947	2.69 8/1944	2.80 13/1943	3.30 7/1946	2.30 25/1939	1.16 1/1941	1.17 16/1940	3.88
Dubuque Dubuque	R47	75	42 30 90 40 641	2.58 1/1876	1.53 27/1948	2.53 21/1886	2.60 28/1896	3.70 9/1927	3.89 12/1947	4.82 26/1896	5.23 19/1912	5.48 9/1927	3.38 4/1919	2.15 3/1935	1.46 30/1885	5.48
Dumont 4 Mi N W Butler		16	42 47 92 59 998	1.15 5/1946	1.74 28/1939	1.98 16/1942	1.56 25/1942	4.15 23/1946	5.16 23/1940	3.08 30/1942	2.15 21/1936	3.89 8/1941	1.38 17/1935	1.58 6/1948	0.78 5/1948	5.16
Dunbar 2 Mi N E Marshall		18	41 58 92 46 1010	1.62 1/1942	1.85 27/1948	1.74 29/1939	1.93 29/1940	2.73 27/1937	3.29 1/1947	2.14 7/1938	2.24 11/1939	2.73 5/1936	1.78 31/1935	1.68 4/1938	0.99 6/1943	3.29
Earlham* Madison		29	41 30 94 07 1126	1.00 7/1913	1.15 26/1912	1.32 16/1919	2.82 23/1904	3.43 27/1918	3.01 25/1914	4.35 15/1907	3.43 15/1908	3.05 8/1920	1.74 18/1928	1.69 24/1908	0.98 3/1902	4.35
Eddyville Wapello		11	41 05 92 39 676	1.20 30/1947	1.00 13/1949	1.25 22/1949	2.22 5/1947	2.45 16/1945	3.25 7/1942	7.15 17/1946	2.40 26/1944	2.15 22/1945	3.00 9/1941	1.72 1/1941	1.62 17/1940	7.15
Elkader Clayton		16	42 51 91 24 720	1.30 5/1946	1.25 31/1937	1.85 25/1945	1.63 10/1947	2.46 17/1939	3.20 11/1941	6.67 26/1940	2.45 1/1946	2.80 22/1948	2.10 7/1948	1.64 4/1938	1.20 27/1946	6.67
Elliott* Montgomery		10	41 00 95 00 1075	0.58 28/1909	1.92 13/1911	1.75 29/1914	1.56 27/1914	2.44 20/1913	3.00 17/1908	5.00 15/1907	5.70 13/1910	1.85 14/1909	3.08 8/1914	3.30 13/1909	1.03 6/1913	5.70
Estherville Emmet		55	43 24 94 50 1298	1.10 30/1947	1.22 27/1948	1.45 19/1933	2.61 29/1947	3.70 25/1903	3.48 19/1946	3.10 4/1919	4.25 17/1937	4.35 6/1938	1.49 5/1946	2.36 20/1930	1.10 31/1931	4.35
Fairfield Jefferson		51	41 01 91 57 780	1.94 1/1948	2.15 5/1927	2.52 26/1916	2.76 19/1929	3.61 27/1914	4.87 18/1946	4.20 14/1902	4.20 7/1933	4.61 26/1933	3.60 9/1936	2.74 3/1944	2.10 26/1942	4.87
Fairport* Muscatine		10	41 26 90 55 600	1.00 4/1922	1.11 23/1925	1.55 29/1924	1.57 4/1928	1.47 18/1927	4.03 15/1930	2.82 4/1928	2.44 19/1924	2.18 12/1925	2.00 2/1927	2.00 17/1928	1.18 28/1927	4.03
Fayette Fayette		56	42 50 91 48 1009	1.48 2/1906	3.20 22/1922	2.25 4/1924	3.57 18/1909	5.00 17/1902	3.13 13/1930	5.85 16/1908	3.93 11/1921	3.08 16/1921	2.86 29/1896	2.90 9/1919	1.57 30/1906	5.85
Forest City Winnebago	R7	57	43 16 93 38 1280	1.40 14/1910	1.88 28/1948	2.12 27/1906	2.12 7/1919	3.85 26/1903	6.51 11/1944	3.25 28/1901	4.50 16/1918	4.86 14/1938	3.17 1/1923	2.21 20/1934	2.00 10/1911	6.51
Fort Dodge Webster		51	42 31 94 10 1111	1.18 27/1944	1.25 13/1919	2.00 28/1900	2.04 27/1904	3.22 19/1944	3.35 4/1918	4.25 9/1925	4.00 29/1904	6.30 19/1931	2.52 27/1918	2.31 23/1931	0.97 30/1931	6.30
Fort Madison* Lee		25	40 37 91 18 522	2.67 19/1907	1.50 3/1900	2.50 8/1893	2.15 10/1903	4.80 28/1908	6.40 10/1905	2.55 7/1909	2.60 16/1907	4.50 7/1911	2.58 6/1903	2.70 23/1905	2.15 19/1895	6.40
Galiva* Ida		14	42 30 95 30 1290	0.60 11/1905	0.70 25/1899	2.53 31/1897	1.75 7/1896	3.05 5/1904	3.80 12/1902	3.90 7/1902	2.56 26/1903	3.30 18/1900	1.83 23/1906	2.00 2/1901	0.75 9/1899	3.90
Gilman* Marshall		18	41 54 92 46 950	1.00 29/1909	1.65 13/1911	1.60 19/1905	2.10 28/1903	4.81 23/1918	2.64 17/1900	3.13 6/1909	1.85 8/1906	3.18 15/1914	2.59 1/1911	1.80 5/1905	1.20 25/1909	4.81
Glenwood 2 Mi E Mills		46	41 03 95 43 1060	1.65 3/1949	1.45 27/1948	2.19 5/1946	2.40 24/1897	4.16 7/1932	3.55 11/1947	4.51 25/1945	3.07 12/1932	4.64 4/1946	2.60 25/1899	2.76 23/1931	2.20 31/1931	4.64
Greene* Butler		12	43 00 92 00 800	1.03 29/1909	1.40 22/1899	0.84 9/1909	1.48 11/1903	2.15 14/1908	3.00 14/1899	3.41 10/1903	2.98 17/1902	2.30 16/1906	1.90 17/1898	2.20 13/1909	0.95 11/1899	3.41
Greenfield Adair	R8	51	41 19 94 28 1300	1.18 27/1944	1.48 27/1948	3.24 31/1897	3.05 22/1919	3.82 26/1903	7.21 9/1898	6.47 20/1948	6.60 23/1946	3.97 16/1895	3.40 6/1931	2.03 23/1931	1.70 29/1907	7.21

MAXIMUM 24 HOUR PRECIPITATION

Table 60

IOWA

STATION County	Years of Record	Lat. Long. Elev. Ft.	Jan	Feb	Mar	Apr	May	June	July	Aug	Sep	Oct	Nov	Dec	Max. of Record
Grinnell R11 Poweshiek	56	41 45 92 44 1004	1.95 28/1898	1.90 27/1948	1.80 27/1900	3.00 25/1904	4.06 25/1918	5.25 7/1913	4.40 24/1924	4.18 15/1908	5.52 30/1919	2.43 18/1905	2.60 20/1930	1.45 12/1899	5.52
Grundy Center 4 MI NE Grundy	57	42 23 92 42 1050	2.00 3/1906	1.20 28/1939	1.80 15/1919	1.65 17/1900	3.03 25/1915	5.60 10/1900	4.53 26/1940	5.22 27/1923	4.55 18/1900	3.85 4/1919	2.32 23/1931	1.66 10/1899	5.60
Guthrie Center Guthrie	55	41 41 94 30 1217	1.33 27/1944	1.45 13/1919	2.30 23/1936	1.95 26/1895	4.95 20/1944	3.97 27/1941	3.62 9/1902	6.70 23/1895	4.10 2/1912	2.98 4/1919	4.35 23/1931	1.65 31/1931	6.70
Guttenberg Lock & Dam 10 Clayton	10	42 47 91 06 624	0.93 28/1949	1.24 27/1948	1.67 25/1945	0.95 17/1948	1.55 14/1945	4.10 1/1947	3.68 27/1940	3.25 15/1940	2.41 8/1941	1.80 7/1941	1.40 1/1941	1.01 6/1943	4.10
Hampton Franklin	49	42 45 93 13 1145	1.60 28/1909	1.94 27/1893	1.73 24/1945	2.70 25/1929	2.88 31/1942	3.82 17/1932	3.79 27/1930	4.00 20/1898	4.42 6/1938	2.57 29/1896	4.04 23/1931	1.09 5/1924	4.42
Harlan Shelby	51	41 39 95 19 1210	1.35 28/1909	1.40 13/1919	2.00 6/1922	3.00 19/1920	2.55 2/1941	4.05 13/1926	4.15 9/1940	4.42 13/1910	3.82 15/1936	2.80 2/1903	4.08 13/1909	1.93 10/1911	4.42
Hawarden Sioux	17	43 00 96 29 1191	0.79 27/1944	0.78 27/1948	1.05 19/1933	2.55 21/1946	2.35 22/1949	5.23 8/1934	2.25 19/1943	2.64 27/1948	4.91 15/1936	1.57 5/1941	1.25 19/1948	1.02 28/1948	5.23
Hopeville* Clarke	19	40 57 93 59 1075	1.75 20/1904	1.00 9/1894	2.64 31/1897	4.66 24/1897	1.72 21/1902	2.67 7/1909	5.00 20/1907	10.31 27/1903	2.95 23/1910	2.05 17/1905	1.87 5/1905	1.12 9/1907	10.31
Independence 2 Mi W Buchanan	58	42 28 91 55 956	1.60 5/1946	1.38 7/1928	1.60 29/1945	2.10 12/1889	3.70 18/1902	4.83 23/1940	4.25 7/1900	4.62 19/1912	4.43 22/1946	3.17 4/1919	1.87 9/1919	2.00 30/1896	4.83
Indianola Warren	57	41 22 93 33 972	1.89 1/1942	1.89 17/1911	2.06 15/1945	2.83 23/1904	3.40 11/1912	5.69 4/1947	3.19 19/1904	4.60 15/1908	4.11 14/1914	2.69 16/1933	3.10 23/1931	2.65 17/1895	5.69
Inwood 2 Mi W Lyon	47	43 18 96 28 1460	0.75 26/1918	1.21 26/1944	3.00 18/1905	2.00 23/1908	2.70 23/1936	4.89 28/1905	2.76 7/1939	3.86 30/1942	4.26 8/1946	2.61 16/1928	1.83 20/1930	1.03 30/1931	4.89
Iowa City R11 Johnson	43	41 40 91 32 770	2.00 25/1898	1.92 17/1911	2.27 27/1916	2.42 16/1921	4.10 19/1899	4.85 15/1930	4.67 19/1895	4.35 2/1921	6.14 26/1930	2.52 6/1927	2.28 17/1928	1.95 13/1901	6.14
Iowa Falls 1 Mi W R11 Hardin	57	42 32 93 16 1144	1.78 20/1909	2.28 22/1922	1.85 6/1946	2.78 7/1896	2.82 29/1918	5.62 2/1942	2.96 17/1938	5.24 19/1924	3.95 26/1934	2.31 6/1914	2.45 23/1931	1.25 30/1931	5.62
Jefferson Greene	49	42 01 94 22 1055	1.40 1/1942	1.62 27/1948	1.25 30/1901	2.40 26/1914	4.02 27/1903	4.10 18/1935	3.75 9/1902	5.28 12/1943	4.50 19/1926	2.15 27/1918	2.85 23/1931	1.67 31/1931	5.28
Keokuk Lock & Dam 19 Lee	12	40 24 91 22 523	0.85 9/1946	1.26 28/1948	2.17 19/1948	3.13 5/1947	1.00 29/1947	3.01 16/1943	2.90 5/1948	1.95 18/1940	3.01 21/1947	1.39 18/1946	1.37 5/1948	2.19 11/1946	3.13
Keokuk R43 Lee	79	40 24 91 28 574	2.88 24/1938	3.66 15/1883	3.50 29/1907	3.70 4/1947	4.40 27/1939	5.88 29/1933	4.38 22/1872	4.12 1/1932	4.79 7/1876	3.14 3/1941	3.18 17/1928	2.61 11/1873	5.88
Keosauqua State Park Van Buren	59	40 43 91 58 712	2.12 2/1897	1.35 17/1911	3.35 7/1935	3.01 19/1929	5.66 23/1944	11.23 11/1905	5.50 3/1931	4.33 28/1903	5.70 12/1928	4.91 2/1927	2.14 17/1928	2.81 26/1942	11.23
Knoxville 2 Mi W R10 Marion	54	41 19 93 08 915	1.60 20/1904	2.00 26/1912	1.85 31/1933	2.95 24/1897	2.97 21/1944	3.64 21/1913	3.37 3/1899	3.83 15/1908	5.60 14/1914	3.40 29/1896	3.05 3/1935	1.65 23/1941	5.60
Lacona* Warren	37	41 11 93 21 824	2.10 28/1909	2.00 17/1911	2.60 16/1919	2.37 16/1931	3.90 24/1922	7.75 13/1926	5.05 22/1935	6.20 27/1903	4.80 14/1914	3.04 16/1905	2.90 3/1935	1.29 29/1906	7.75
Lake City Calhoun	16	42 16 94 44 1238	1.40 8/1937	1.55 27/1948	1.45 29/1946	1.91 10/1947	1.58 14/1945	4.62 22/1947	2.59 14/1942	2.65 26/1940	2.84 3/1949	1.44 10/1946	1.65 3/1938	1.00 1/1945	4.62
Lake Park Dickinson	37	43 27 95 19 1479	1.20 27/1944	1.60 1/1915	2.30 24/1937	1.60 7/1913	3.50 30/1917	4.00 29/1938	2.90 4/1947	4.80 2/1928	3.24 12/1932	2.90 10/1914	1.80 20/1930	1.06 2/1933	4.80
Lake View Sac	11	42 18 95 03 1239	1.28 27/1944	1.31 27/1948	1.44 15/1945	2.57 23/1945	3.63 15/1943	2.68 4/1940	2.92 14/1942	5.44 12/1943	2.60 2/1942	1.82 31/1941	1.12 5/1941	0.70 26/1942	5.44
Lamoni R9 Decatur	45	40 37 93 57 1140	1.71 25/1898	1.66 26/1912	2.50 24/1920	2.17 19/1927	2.98 14/1945	5.08 20/1942	4.36 17/1922	4.81 1/1932	3.52 27/1933	2.89 24/1908	2.61 18/1934	1.74 23/1941	5.08
Lansing Allamakee	17	43 22 91 13 632	1.44 6/1946	1.50 28/1948	1.52 13/1913	3.00 28/1899	3.25 21/1902	3.40 29/1942	3.89 2/1933	3.14 17/1938	2.35 14/1928	2.23 28/1947	1.64 24/1931	1.27 12/1899	3.89
Larrabee R9 Cherokee	19	42 52 95 33 1366	0.95 26/1944	1.50 28/1948	3.01 31/1897	2.44 28/1947	4.32 26/1912	12.95 24/1891	5.25 15/1900	3.25 5/1898	5.50 18/1905	2.04 23/1906	1.74 23/1905	1.67 24/1893	12.95
Le Claire Scott	51	41 36 90 21 576	1.47 19/1933	1.90 17/1911	2.90 16/1919	2.30 5/1947	2.60 23/1907	3.54 12/1929	3.11 29/1901	4.40 2/1921	4.39 21/1947	2.40 5/1919	2.04 4/1935	1.58 5/1909	4.40
Le Claire Lock & Dam 14 Scott	12	41 35 90 24 578	1.04 30/1947	1.51 28/1948	1.45 15/1944	2.11 27/1943	1.77 20/1944	2.76 13/1948	3.11 21/1949	2.11 12/1949	4.82 20/1947	1.43 17/1948	1.55 21/1943	3.37 27/1942	4.82
Le Mars Plymouth	54	42 38 96 10 1230	1.75 16/1897	0.84 13/1919	1.58 31/1897	2.53 25/1902	2.41 7/1930	4.88 8/1934	5.39 15/1900	3.46 22/1921	5.50 11/1900	2.04 11/1912	2.45 20/1930	2.15 20/1902	5.50
Lenox R6 Taylor	42	40 53 94 34 1250	1.30 20/1904	1.65 26/1912	2.29 31/1897	4.80 20/1918	2.97 13/1916	3.91 11/1947	3.90 28/1915	7.25 27/1903	4.77 1/1914	4.20 31/1900	3.65 23/1931	1.68 24/1895	7.25
Leon* Decatur	15	40 40 93 40 1034	1.60 28/1909	1.18 17/1911	1.50 24/1904	2.00 8/1904	3.68 25/1915	2.40 25/1913	4.16 18/1902	7.25 27/1903	5.31 14/1914	3.25 1/1911	1.90 24/1908	1.00 30/1906	7.25
Little Sioux Harrison	46	41 49 96 01 1040	0.97 5/1932	1.67 13/1919	1.39 19/1933	2.51 11/1944	4.05 25/1915	3.18 8/1944	3.63 29/1922	4.01 1/1935	3.38 6/1938	2.85 12/1928	1.75 14/1926	1.70 10/1911	4.05
Logan Harrison	57	41 38 95 48 1120	1.35 3/1949	1.30 13/1919	1.92 26/1921	3.10 23/1945	2.80 25/1915	6.33 14/1899	4.42 6/1909	2.85 14/1902	3.10 16/1906	2.40 12/1928	2.34 13/1909	1.50 10/1911	6.33
Mapleton 5 Mi N W Woodbury	13	42 14 95 48 1250	0.95 27/1944	1.42 27/1948	1.20 25/1942	1.22 11/1944	2.30 31/1945	4.54 4/1940	3.95 9/1940	4.15 1/1944	3.10 6/1938	1.33 10/1946	1.03 19/1941	0.56 22/1942	4.54
Maquoketa 5 Mi E Jackson	39	42 02 90 35 692	1.18 3/1949	1.92 27/1948	2.44 25/1945	2.90 23/1944	2.89 3/1919	3.57 14/1949	2.90 1/1905	2.30 17/1944	4.57 8/1941	4.20 11/1931	2.51 3/1935	1.28 11/1899	4.57
Marshalltown No. 1 Marshall	57	42 03 92 54 886	1.51 6/1946	2.01 28/1948	1.85 29/1907	2.05 24/1904	3.35 20/1944	4.90 8/1924	2.74 3/1926	4.97 2/1929	5.07 19/1926	4.10 1/1911	2.49 23/1931	1.46 11/1899	5.07
Mason City 3 Mi N Cerro Gordo	52	43 11 93 12 1148	1.80 4/1922	1.49 27/1948	2.02 26/1906	1.80 7/1919	3.10 21/1908	7.00 1/1900	4.25 3/1907	3.86 23/1928	4.60 14/1928	2.86 14/1930	2.34 2/1891	1.20 10/1911	7.00
Melrose* Monroe	18	40 59 93 03 871	2.00 8/1937	1.99 28/1939	1.70 12/1939	1.65 4/1934	2.30 23/1935	3.00 18/1935	6.05 16/1946	4.40 11/1939	3.41 8/1929	1.70 7/1931	3.27 23/1931	1.65 27/1942	6.05
Milford 4 Mi N.W. Dickinson	10	43 23 95 11 1402	0.86 27/1944	0.78 28/1948	1.62 15/1945	1.93 29/1947	2.25 16/1943	4.03 25/1943	1.90 4/1947	4.36 29/1942	2.49 8/1941	1.30 5/1941	1.36 19/1948	0.85 1/1945	4.36

MAXIMUM 24 HOUR PRECIPITATION

Table 60 IOWA

STATION County	Years of Record	Lat. Long. Elev. Ft.	Jan	Feb	Mar	Apr	May	June	July	Aug	Sep	Oct	Nov	Dec	Max. of Record
Millerton Wayne	14	40 50 93 18 1070	1.54 8/1937	1.31 27/1948	1.63 23/1946	1.67 30/1937	2.92 14/1945	5.78 18/1946	2.19 19/1942	3.73 26/1944	2.21 2/1941	1.72 9/1941	1.24 6/1943	1.52 26/1942	5.78
Monroe Jasper	R10 36	41 31 93 06 922	1.58 5/1946	2.39 23/1915	2.06 30/1938	2.77 6/1938	2.76 13/1916	5.37 24/1918	3.46 6/1925	2.81 30/1948	3.96 14/1914	2.52 7/1914	3.21 23/1931	1.37 23/1941	5.37
Monticello* Jones	13	42 15 91 17 925	1.04 3/1897	1.00 19/1888	2.22 4/1894	2.26 23/1897	1.98 16/1899	2.59 10/1893	3.00 10/1903	1.98 1/1898	2.13 7/1894	1.98 31/1900	1.73 2/1894	3.15 12/1899	3.15
Morse Johnson	R 10	41 44 91 26	1.41 29/1947	1.50 27/1948	2.05 24/1945	1.64 26/1943	3.17 19/1944	2.34 23/1949	1.85 5/1947	1.54 11/1949	3.63 8/1941	2.51 6/1948	1.42 10/1940	1.57 26/1942	3.63
Mount Ayr Ringgold	R11 54	40 44 94 14 1214	1.80 20/1904	1.51 17/1911	2.10 31/1897	4.55 24/1897	4.10 15/1943	3.47 17/1928	5.00 19/1895	5.15 1/1932	5.00 14/1914	3.84 31/1947	1.94 17/1928	1.47 3/1947	5.15
Mount Pleasant Henry	R7 52	40 57 91 32 730	1.99 19/1907	1.31 17/1911	2.21 20/1898	2.73 20/1905	3.07 18/1938	7.59 15/1930	3.69 3/1931	3.81 13/1940	4.85 4/1921	2.35 9/1941	3.14 3/1934	2.52 26/1942	7.59
Murray* Clarke	19	41 00 93 50 1221	0.94 28/1909	1.60 17/1911	1.52 16/1919	2.58 17/1892	2.90 20/1899	2.88 4/1918	5.00 20/1907	3.65 15/1893	5.75 14/1914	4.12 31/1900	1.79 9/1919	1.15 9/1911	5.75
Muscatine No. 1 Muscatine	R5 48	41 26 91 03 680	2.13 12/1866	3.84 21/1856	4.00 19/1862	3.50 12/1853	4.50 21/1851	4.20 19/1864	4.11 21/1948	10.71 10/1851	4.18 21/1947	5.00[a] 4/1861	5.30 6/1852	3.30 1/1852	10.71
New Hampton Chickasaw	50	43 04 92 19 1156	1.71 5/1946	1.28 27/1948	2.40 15/1919	4.60 18/1909	2.70 26/1941	4.96 11/1914	6.36 26/1940	4.30 9/1909	3.80 27/1902	2.40 17/1898	2.22 11/1909	2.98 10/1911	6.36
Newton Jasper	34	41 42 93 04 950	1.69 1/1942	2.21 27/1948	2.08 25/1945	2.50 25/1904	4.00 3/1907	2.71 12/1947	4.32 15/1937	5.25 26/1903	2.79 15/1931	3.71 17/1902	2.65 23/1931	2.53 27/1904	5.25
Nora Springs* Floyd	14	43 04 93 00 1064	1.27 26/1916	2.58 22/1922	2.54 13/1913	2.20 26/1914	3.03 28/1915	4.26 1/1916	2.43 7/1922	5.20 16/1918	2.52 13/1914	2.26 27/1918	2.56 9/1919	1.09 16/1921	5.20
Northwood Worth	48	43 27 93 13 1222	2.00 23/1949	2.00 22/1922	2.00 20/1933	1.83 13/1912	4.24 14/1906	4.90 12/1943	5.22 26/1946	4.23 5/1945	6.53 6/1927	2.80 27/1918	2.50 13/1909	1.35 10/1911	6.53
Norwich SCS Exp Farm R Page 2 Mi E	11	40 45 95 12 1132	1.06 1/1942	1.68 21/1944	1.70 14/1944	2.51 3/1947	2.19 15/1943	3.77 8/1941	2.34 27/1940	4.37 14/1941	4.37 15/1941	2.25 20/1949	1.67 5/1948	1.41 22/1941	4.37
Oakland 2 Mi E Pottawattamie	29	41 19 95 23 1150	1.50 1/1942	1.65 27/1948	2.05 5/1946	2.87 10/1947	3.09 2/1946	4.43 12/1947	3.25 29/1922	7.17 12/1932	4.03 20/1921	2.68 5/1931	2.96 23/1931	1.32 31/1931	7.17
Odebolt* Sac	18	42 19 95 20 1356	0.60 11/1905	1.15 13/1906	1.70 31/1897	1.90 1/1897	2.25 1/1906	3.00 24/1909	2.80 30/1914	5.08 4/1898	7.00 10/1914	2.90 28/1900	2.00 1/1909	1.77 10/1911	7.00
Oelwein Fayette	22	42 40 91 55 1036	1.60 5/1946	1.10 22/1945	2.16 4/1924	2.20 16/1938	2.00 30/1941	4.36 12/1947	4.55 26/1940	3.87 11/1949	4.25 8/1941	2.50 2/1927	2.00 24/1931	1.15 11/1931	4.55
Ogden* Boone	13	42 03 94 02 1211	0.64 12/1898	0.97 13/1906	1.06 28/1900	1.75 16/1900	3.45 16/1896	3.76 18/1906	2.27 7/1900	3.95 29/1907	3.18 29/1901	1.98 21/1894	1.14 14/1902	0.75 9/1899	3.95
Olin* Jones	41	42 00 91 08 750	2.00 19/1907	2.00 5/1908	3.50 13/1921	2.00 29/1909	3.00 3/1919	4.55 12/1917	5.55 4/1934	5.50 19/1912	4.25 16/1921	3.10 16/1905	2.30 3/1935	2.00 11/1899	5.55
Onawa Monona	49	42 02 96 06 1050	1.42 4/1949	1.20 1/1915	1.70 4/1924	2.15 20/1905	3.30 19/1903	4.85 7/1934	4.42 16/1900	5.00 26/1903	6.98 26/1915	2.50 12/1928	2.65 14/1926	1.52 10/1911	6.98
Osage Mitchell	46	43 17 92 48 1170	1.46 2/1906	1.25 13/1906	2.04 26/1906	1.65 12/1903	4.85 27/1938	6.31 13/1914	3.05 2/1944	5.75 25/1940	3.09 20/1895	2.19 29/1940	2.65 23/1931	1.50 27/1904	6.31
Osceola Clarke	23	41 02 93 46 1136	1.23 7/1937	1.36 28/1939	2.65 31/1897	3.18 24/1897	2.87 28/1947	2.95 13/1939	3.80 18/1902	9.34 28/1903	4.03 5/1946	3.05 31/1947	2.84 3/1935	1.38 23/1941	9.34
Oskaloosa Mahaska	43	41 17 92 40 813	1.35 30/1947	1.35 28/1939	2.37 16/1919	2.32 16/1921	3.47 16/1943	6.21 26/1932	3.13 10/1902	3.36 12/1932	4.02 28/1923	2.76 9/1941	2.71 30/1934	1.55 22/1918	6.21
Ottumwa 1 Mi WSW Wapello	R11 51	41 01 92 46 649	2.05 20/1904	2.50 16/1911	4.18 12/1939	3.25 20/1905	3.95 28/1908	4.29 18/1946	3.81 18/1902	3.85 27/1903	4.03 23/1902	4.63 16/1905	2.25 4/1938	1.84 24/1895	4.63
Pacific Junction* Mills	15	41 11 95 49 960	1.56 28/1909	1.70 26/1912	1.52 27/1914	2.00 25/1904	3.04 20/1908	4.01 18/1906	4.70 17/1902	7.98 27/1910	2.54 13/1909	2.00 25/1899	3.04 13/1909	1.92 9/1911	7.98
Pella Marion	24	41 24 92 55 875	1.00 3/1906	1.35 26/1912	1.54 15/1919	3.34 19/1920	3.85 31/1907	3.05 2/1917	3.58 3/1899	4.30 11/1908	6.14 13/1914	2.32 17/1905	2.18 7/1909	1.20 30/1906	6.14
Perry 2 Mi S E Dallas	37	41 51 94 06 975	1.39 19/1935	1.35 27/1948	1.80 11/1902	2.15 23/1904	2.84 21/1908	7.57 13/1906	3.83 30/1940	4.08 7/1925	4.95 19/1926	2.57 17/1902	3.35 23/1931	1.03 30/1936	7.57
Plover* Pocahontas	16	42 54 94 37 1426	0.67 28/1909	0.80 23/1897	1.30 10/1901	1.69 23/1904	3.31 23/1903	4.08 18/1908	2.94 15/1900	3.54 6/1898	5.49 27/1901	2.96 24/1908	2.62 26/1896	1.75 10/1911	5.49
Pocahontas Pocahontas	44	42 44 94 40 1228	1.43 23/1933	1.55 27/1948	1.96 26/1906	2.72 9/1922	4.65 23/1946	5.01 7/1934	2.87 7/1922	3.21 19/1913	6.53 10/1914	4.02 7/1914	1.98 5/1905	1.75 10/1911	6.53
Postville* Allamakee	53	43 05 91 36 1130	1.62 5/1946	1.75 22/1922	1.76 4/1894	2.74 10/1909	5.45 18/1902	4.32 2/1916	6.15 26/1940	4.52 13/1943	3.12 1/1897	2.45 17/1898	2.18 16/1930	1.92 12/1899	6.15
Primghar O'Brien	21	43 05 95 38 1517	0.69 8/1937	0.97 27/1948	3.00 29/1900	5.06 29/1947	3.05 25/1937	3.88 29/1901	13.00 14/1900	3.36 29/1942	4.25 11/1900	2.30 6/1903	2.30 26/1896	0.64 29/1948	13.00
Red Oak Montgomery	19	41 01 95 13 1077	1.14 27/1944	1.63 27/1948	3.17 7/1946	1.83 3/1901	2.56 28/1947	4.13 18/1946	6.02 18/1902	6.14 27/1903	4.77 15/1941	2.98 25/1899	2.12 3/1938	1.17 9/1899	6.14
Riverton Fremont	22	40 41 95 35 920	1.15 27/1944	1.57 6/1928	1.93 31/1927	2.27 14/1929	2.81 21/1945	6.28 9/1941	3.28 30/1937	3.48 20/1938	4.25 4/1946	2.18 19/1929	2.40 1/1941	2.38 31/1931	6.28
Rock Rapids Lyon	49	43 26 96 10 1341	0.86 27/1944	1.46 26/1944	1.38 30/1949	1.79 23/1944	3.49 22/1936	4.15 30/1905	2.90 30/1905	3.46 11/1943	6.41 1/1933	2.42 16/1928	2.10 11/1909	1.57 30/1931	6.41
Rockwell City Calhoun	R11 51	42 24 94 37 1233	1.30 5/1932	1.58 13/1915	1.75 31/1897	1.95 20/1905	3.95 15/1909	4.54 18/1935	4.12 30/1938	4.49 26/1940	5.25 10/1911	2.05 12/1928	3.50 12/1909	2.25 10/1911	5.25
Sac City Sac	51	42 26 94 59 1274	1.20 16/1915	1.77 27/1948	1.50 31/1897	2.08 23/1945	2.65 21/1945	7.74 26/1899	3.97 8/1902	4.65 23/1895	3.78 9/1901	2.70 12/1928	2.00 26/1896	1.73 10/1911	7.74
Saint Charles Madison	R10 29	41 16 93 47	1.39 20/1904	1.56 23/1915	2.91 14/1945	2.84 23/1904	2.90 11/1912	4.78 12/1947	4.24 9/1902	5.20 15/1908	5.74 4/1917	2.33 9/1909	2.00 26/1896	1.65 22/1941	5.74
Sanborn O'Brien	34	43 11 95 39 1552	1.35 31/1926	1.35 1/1922	2.50 16/1917	2.60 29/1947	3.10 11/1944	4.59 8/1934	3.14 1/1935	4.00 29/1942	6.50 18/1926	2.35 30/1947	2.23 20/1930	1.90 25/1945	6.50
Sheldon O'Brien	37	43 10 95 31 1418	1.00 1/1911	1.00 12/1908	1.57 25/1942	2.75 13/1906	3.29 25/1937	4.01 8/1934	6.40 15/1900	3.69 29/1942	7.33 18/1926	2.35 6/1903	1.94 20/1930	1.66 30/1931	7.33

MAXIMUM 24 HOUR PRECIPITATION

Table 60

IOWA

STATION County		Years of Record	Lat. Long. Elev. Ft.	Jan	Feb	Mar	Apr	May	June	July	Aug	Sep	Oct	Nov	Dec	Max. of Record
Shell Rock Butler	R9	56	42 43 92 35	1.73 5/1946	1.82 17/1948	1.80 29/1933	2.03 29/1909	3.05 3/1902	5.50 7/1878	3.00 19/1942	3.18 1/1931	5.27 8/1941	2.19 10/1946	3.28 4/1938	1.66 11/1899	5.50
Shenandoah Page		37	40 46 95 23 974	1.12 8/1937	2.40 21/1945	1.73 8/1946	1.52 11/1944	2.18 21/1945	4.74 9/1941	2.52 28/1940	2.69 20/1938	4.28 15/1941	5.30 22/1941	1.85 3/1938	1.45 23/1941	5.30
Sibley Osceola		38	43 24 95 45 1494	0.82 27/1944	1.20 2/1915	2.00 26/1942	1.88 29/1942	2.81 13/1908	3.42 6/1914	3.06 13/1900	3.66 29/1942	4.13 14/1896	2.47 6/1911	2.07 16/1918	1.34 25/1893	4.13
Signourney Keokuk		52	41 20 92 12 780	1.68 20/1904	1.67 14/1911	1.92 24/1904	3.11 25/1904	2.40 11/1923	5.34 12/1946	4.00 21/1935	4.25 3/1943	2.88 10/1921	2.44 7/1905	2.16 30/1934	1.59 5/1925	5.34
Sioux Center Sioux	R9	36	43 05 96 12 1456	1.28 30/1926	1.20 1/1922	1.57 25/1902	2.95 25/1902	3.50 24/1909	4.05 27/1905	6.53 15/1900	5.78 29/1942	11.66 18/1926	2.82 6/1903	2.30 19/1930	1.25 30/1931	11.66
Sioux City Woodbury	R42	60	42 23 96 23 1093	1.09 3/1949	1.38 13/1919	1.71 28/1940	3.08 10/1913	3.74 17/1942	5.12[b] 4/1940	3.74 15/1900	4.69 18/1937	4.74 5/1938	2.18 16/1928	3.45 19/1948	1.73 2/1933	5.12
Spencer 1 Mi N Clay		39	43 10 95 12 1331	0.88 27/1944	1.10 13/1919	1.20 19/1933	2.00 11/1922	2.00 29/1942	4.15 8/1934	2.75 5/1920	4.10 10/1939	5.45 18/1926	1.98 7/1931	2.85 26/1896	1.50 7/1926	5.45
Spirit Lake* Dickinson		10	43 18 95 10 1700	0.60 25/1902	0.80 3/1903	0.86 30/1904	1.85 28/1894	2.57 18/1892	3.93 2/1899	2.37 5/1899	3.50 6/1898	5.98 11/1900	1.79 10/1896	2.75 26/1896	1.20 24/1893	5.98
State Center Marshall		13	42 01 93 10 1068	1.78 27/1944	2.50 27/1948	2.55 15/1945	1.64 16/1945	4.35 19/1944	3.17 12/1947	4.23 31/1943	2.68 26/1944	4.53 8/1941	1.87 31/1941	2.21 19/1948	1.11 23/1941	4.53
Stockport* Van Buren		45	40 50 91 50 747	1.88 27/1916	1.80 26/1912	2.02 24/1920	2.66 19/1929	3.43 13/1908	10.63 10/1905	6.02 3/1931	4.41 3/1928	3.63 26/1933	2.67 9/1936	2.31 3/1934	3.04 26/1942	10.63
Storm Lake 2 Mi E Buena Vista		51	42 38 95 11 1455	1.21 29/1891	1.63 27/1948	1.85 19/1922	2.06 3/1934	4.15 27/1899	3.30 28/1905	4.72 10/1902	3.40 28/1948	4.62 18/1926	3.54 7/1914	2.38 12/1912	1.70 4/1922	4.72
Stuart* Guthrie		10	41 30 94 19 1243	0.65 5/1910	0.85 13/1906	4.00 31/1897	2.00 23/1897	2.26 21/1908	2.50 22/1898	5.60 19/1904	6.02 15/1908	2.20 12/1898	2.30 31/1900	1.55 26/1896	1.00 9/1899	6.02
Thurman* Fremont		48	40 49 95 45 970	1.40 5/1932	1.70 13/1919	3.50 8/1946	2.90 9/1922	4.80 22/1903	8.96 17/1900	9.70 7/1898	5.03 17/1915	7.80 15/1941	3.72 25/1899	3.96 13/1909	1.85 10/1911	9.70
Tingley Ringgold		24	40 51 94 12 1275	1.68 2/1936	1.09 28/1939	2.00 15/1945	2.36 29/1927	2.88 15/1943	3.98 10/1926	2.72 21/1928	3.24 26/1944	2.80 5/1936	3.12 17/1935	2.75 23/1931	1.76 23/1941	3.98
Tipton Cedar		44	41 46 91 08 818	1.53 29/1909	1.83 27/1948	2.30 25/1945	2.17 19/1920	4.50 23/1907	4.90 15/1930	3.71 9/1907	4.50 2/1929	3.65 15/1921	2.98 17/1905	2.96 3/1935	2.40 16/1921	4.90
Toledo Tama		52	42 00 92 34 929	1.78 5/1946	2.04 27/1948	2.05 19/1922	1.92 8/1896	3.40 9/1927	4.05 8/1924	3.65 13/1931	8.35 2/1929	4.55 19/1926	3.63 1/1911	2.74 4/1938	1.50 11/1899	8.35
Tracy Mahaska		17	41 16 92 51 708	1.50 8/1937	0.85 20/1937	1.18 31/1933	2.15 26/1945	3.00 16/1943	2.42 18/1946	2.82 31/1940	2.88 12/1943	3.03 23/1935	2.00 5/1936	1.95 4/1938	1.46 29/1948	3.03
Van Meter Dallas		28	41 31 93 57 872	1.50 8/1937	1.68 23/1936	1.92 18/1922	1.58 10/1947	2.25 13/1949	4.63 12/1947	2.50 15/1929	3.40 25/1943	2.88 15/1921	2.35 18/1928	2.18 10/1919	1.49 31/1931	4.63
Villisco* Montgomery		11	40 56 94 59 1204	1.20 8/1904	1.59 10/1898	1.60 26/1893	3.71 24/1897	2.98 20/1903	2.15 26/1895	4.05 18/1895	6.15 27/1903	2.90 28/1901	2.92 29/1896	1.40 21/1898	1.09 31/1896	6.15
Vinton Benton		17	42 10 92 00 815	1.20 25/1895	1.60 27/1948	1.40 19/1901	2.37 16/1945	3.67 14/1945	4.70 11/1947	2.09 2/1902	2.83 19/1902	4.40 22/1926	2.60 7/1948	2.40 5/1905	2.00 6/1900	4.70
Wapello Louisa		31	41 11 91 12 589	1.60 20/1904	1.34 18/1911	2.10 12/1939	2.48 25/1902	2.25 23/1907	2.74 18/1935	4.37 5/1948	5.16 16/1898	5.29 23/1911	1.77 18/1902	1.56 3/1946	2.63 27/1942	5.29
Washington Washington	R11	58	41 17 91 41 762	2.15 4/1897	2.35 5/1927	4.41 26/1916	2.65 20/1905	3.72 18/1908	9.63 15/1930	5.80 24/1924	7.35 3/1943	3.75 11/1925	4.28 2/1927	3.00 3/1944	1.90 26/1888	9.63
Washta* Cherokee		36	42 36 95 42 1157	1.00 5/1932	1.10 12/1919	1.30 3/1923	4.45 21/1932	2.90 2/1913	4.00 16/1925	4.60 15/1900	2.85 20/1920	4.63 18/1926	1.82 31/1909	2.20 10/1919	1.40 19/1902	4.63
Waterloo Black Hawk	R11	53	42 31 92 20 848	2.04 29/1909	1.80 28/1948	2.20 4/1924	2.07 18/1909	2.33 14/1945	3.95 12/1947	5.25 30/1942	4.00 19/1912	6.00 8/1941	2.43 17/1898	2.55 5/1938	1.30 25/1932	6.00
Waukee Dallas		47	41 37 93 53 1032	1.50 29/1947	1.21 13/1919	1.74 15/1919	4.18 23/1897	2.90 30/1903	4.88 13/1926	6.80 19/1904	4.70 15/1908	4.30 19/1926	2.63 17/1928	2.05 19/1948	1.50 30/1906	6.80
Waukon Allamakee		25	43 16 91 29 1275	1.58 5/1946	1.59 12/1881	1.62 30/1938	3.10 18/1941	5.98 30/1941	4.36 24/1882	4.09 11/1878	2.85 23/1943	3.66 5/1946	2.90 27/1947	1.62 19/1934	0.94 11/1949	5.98
Webster City Hamilton	R9	50	42 28 93 49 1040	1.20 4/1906	1.53 22/1922	1.54 15/1945	2.00 5/1911	3.58 18/1914	4.97 17/1932	2.89 16/1922	2.95 27/1928	4.57 30/1925	2.50 11/1890	3.00 23/1931	1.30 10/1911	4.97
West Bend* Palo Alto		53	42 57 94 25 1197	1.26 22/1933	1.92 18/1915	2.15 7/1897	2.30 9/1922	3.58 25/1903	3.50 4/1925	3.84 23/1935	3.28 6/1933	4.39 16/1906	2.55 27/1918	2.64 15/1909	1.85 10/1911	4.39
Williamsburg Iowa		33	41 39 92 01 805	1.63 8/1937	1.37 24/1930	2.86 25/1945	2.23 5/1947	3.59 24/1918	6.02 15/1930	5.20 24/1924	4.25 2/1921	5.24 7/1927	2.55 3/1925	2.81 3/1935	1.37 4/1925	6.02
Wilton Junction* Muscatine		11	41 36 91 01 683	1.67 18/1907	1.30 3/1901	2.10 5/1900	2.00 20/1905	3.10 22/1907	3.60 10/1905	3.70 8/1907	3.08 13/1902	2.48 9/1903	3.03 17/1905	1.55 5/1902	1.75 11/1899	3.70
Winterset Madison		55	41 19 94 01 1128	1.80 1/1942	1.45 28/1939	2.20 11/1901	3.08 1/1897	3.60 28/1935	5.25 4/1947	4.50 21/1948	5.47 24/1946	4.02 4/1917	3.90 6/1931	2.40 23/1931	1.56 30/1906	5.47
Woodburn* Clarke		12	41 01 93 35 961	1.56 20/1904	1.82 17/1911	1.75 19/1905	2.05 20/1905	3.00 19/1899	2.80 5/1909	3.55 17/1902	7.71 27/1903	3.20 9/1920	1.75 18/1905	1.40 5/1905	1.70 30/1906	7.71

Reference notes for Iowa

* Discontinued station.

R Amounts determined by recording gage. A number next to R indicates the number of years station was equipped with a recording gage prior to 1950.

[a] Observation period included 26 hours..

[b] 6.32 at Sioux City Airport, June 3-4, 1940.

Table 61

MAXIMUM 24 HOUR PRECIPITATION

STATION County	Years of Record	Lat. Long. Elev. Ft.	Jan	Feb	Mar	Apr	May	June	July	Aug	Sep	Oct	Nov	Dec	Max. of Record
Abilene Dickinson	25	38 55 97 13 1157	2.03 16/1915	1.90 27/1900	1.74 15/1919	1.87 25/1915	2.15 25/1900	5.75 4/1896	7.25 17/1896	3.35 4/1897	2.79 7/1916	2.56 20/1900	2.65 11/1922	1.68 5/1903	7.25
Alden Rice	41	38 14 98 18 1684	1.58 11/1949	2.76 27/1948	2.14 29/1918	3.65 29/1924	2.85 4/1938	3.30 26/1939	4.50 11/1929	3.60 6/1910	2.85 4/1926	3.68 3/1942	2.42 8/1926	1.70 4/1944	4.50
Alton Osborne	46	39 28 98 49 1651	1.00 5/1932	4.32 25/1912	1.95 11/1927	2.00 25/1943	4.26 30/1903	2.58 7/1929	3.40 4/1931	4.87 1/1914	4.28 18/1919	3.40 10/1949	1.55 25/1944	1.08 4/1947	4.87
Anthony Harper	54	37 09 98 01 1329	1.22 24/1921	1.37 17/1911	2.70 29/1918	3.90 26/1901	3.47 29/1923	4.16 9/1923	3.89 29/1901	6.98 20/1920	3.99 11/1913	3.64 6/1946	2.80 14/1931	2.66 4/1947	6.98
Arkansas City Cowley	15	37 03 97 01 1073	1.54 10/1949	1.25 27/1949	1.91 25/1945	4.60 8/1922	7.25 6/1918	3.90 21/1921	3.60 11/1922	3.89 20/1920	5.24 28/1944	4.35 4/1919	2.79 1/1948	2.40 22/1932	7.25
Ashland Clark	57	37 11 99 45 1951	1.17 8/1939	2.36 17/1911	2.34 13/1922	2.71 29/1924	4.75 1/1914	4.00 1/1908	2.52 17/1911	3.49 2/1927	5.00 28/1904	6.52 21/1920	3.90 28/1909	1.60 19/1911	6.52
Atchison Atchison	57	39 34 95 07 973	1.50 19/1907	1.76 6/1928	5.96 15/1919	3.20 24/1897	3.07 29/1904	4.46 16/1945	5.30 6/1909	3.40 16/1938	4.50 10/1911	3.17 9/1941	3.75 11/1922	2.12 12/1946	5.96
Atwood Rawlins	54	39 49 101 26 2894	1.73 27/1944	0.70 2/1901	1.41 24/1909	2.53 11/1920	4.24 29/1895	2.50 9/1920	3.80 22/1929	3.19 20/1914	4.25 7/1901	3.25 25/1897	2.44 20/1931	1.21 5/1913	4.25
Augusta Butler	28	37 41 96 58 1287	1.21 1/1941	1.55 10/1898	2.73 18/1944	3.59 17/1940	5.20 13/1936	4.00 9/1937	3.25 17/1937	3.40 27/1927	4.10 2/1945	4.83 8/1936	4.42 17/1928	2.55 4/1944	5.20
Baker* Brown	13	39 45 95 34 1182	1.00 19/1907	1.60 28/1907	1.50 24/1909	2.80 23/1897	3.75 14/1905	4.30 23/1907	4.55 7/1909	6.60 24/1906	3.35 15/1905	2.35 1/1904	1.90 16/1909	0.71 24/1895	6.60
Bazaar* Chase	29	38 22 96 32 1234	1.25 19/1907	1.80 17/1911	1.75 15/1919	2.00 29/1924	3.39 14/1909	5.00 7/1906	4.10 1/1908	3.56 9/1929	5.81 12/1926	3.16 8/1918	5.07 16/1928	1.56 5/1913	5.81
Beaver Barton	15	38 39 98 40 1920	0.87 5/1932	1.37 6/1928	2.00 16/1924	1.43 29/1924	2.39 11/1929	3.70 5/1930	5.70 11/1929	3.40 13/1927	2.78 4/1930	2.90 4/1930	1.80 8/1926	1.50 31/1924	5.70
Belleville Republic	15	39 50 97 37 1512	0.87 23/1949	2.22 27/1948	1.58 12/1939	2.46 10/1947	2.63 31/1938	4.31 9/1941	5.19 26/1945	3.31 23/1944	3.87 15/1941	2.28 9/1941	1.41 19/1941	1.90 6/1946	5.19
Beloit Mitchell	50	39 27 98 05 1383	1.19 7/1937	2.00 25/1895	1.45 17/1924	2.72 10/1947	3.50 31/1938	5.78 18/1915	6.34 4/1895	4.58 31/1932	4.13 6/1946	3.50 7/1941	2.11 1/1928	1.93 2/1933	6.34
Bennington Ottawa	14	39 05 97 35 1335	1.20 7/1937	1.57 27/1948	1.28 16/1946	1.74 11/1943	3.40 17/1938	3.41 8/1943	4.62 2/1948	4.00 16/1939	3.95 3/1942	1.68 3/1942	1.50 26/1940	1.03 4/1944	4.62
Bird City Cheyenne	33	39 36 101 31 3449	0.95 26/1944	1.18 28/1918	1.50 15/1938	2.57 18/1942	2.00 22/1923	2.50 2/1941	2.35 13/1919	3.90 21/1945	2.12 14/1932	2.56 11/1930	1.20 4/1922	1.09 21/1918	3.90
Bison Rush	47	38 28 99 17 2012	1.29 5/1932	2.29 27/1948	1.91 11/1927	2.74 24/1915	2.55 6/1910	3.00 6/1908	2.91 14/1907	8.05 13/1927	3.40 6/1946	3.43 21/1920	1.78 29/1908	1.47 1/1933	8.05
Blue Rapids Marshall	45	39 04 96 39 1175	1.40 8/1937	2.44 20/1937	1.73 15/1945	2.10 3/1920	2.88 22/1945	3.50 1/1929	6.35 16/1946	6.36 26/1944	4.32 1/1931	2.93 9/1941	2.15 3/1938	1.70 10/1911	6.36
Bonner Springs Wyandotte	10	39 04 94 53 806	1.25 6/1946	0.93 27/1939	2.25 15/1944	3.56 21/1944	4.05 8/1940	3.18 19/1946	4.25 17/1940	3.44 26/1942	3.04 12/1949	2.00 24/1947	1.80 19/1949	2.47 26/1942	4.25
Bucklin Ford	25	37 33 99 38 2418	0.98 11/1949	3.22 27/1948	2.10 13/1922	3.17 10/1944	2.57 14/1928	2.87 10/1931	3.39 20/1925	4.06 11/1924	2.89 3/1930	4.75 10/1949	2.85 19/1930	1.36 10/1943	4.75
Burlington Coffey	56	38 11 95 45 1010	2.22 19/1907	1.96 21/1913	7.50 23/1922	4.00 23/1944	12.59 31/1941	3.58 30/1945	5.10 20/1948	3.37 20/1937	3.67 5/1940	2.55 24/1943	2.20 26/1935	2.35 26/1936	12.59
Burr Oak Jewell	49	39 56 98 10 1804	1.02 5/1932	2.14 26/1912	2.02 11/1927	2.60 2/1925	3.21 28/1932	5.12 8/1941	2.78 6/1909	6.00 25/1920	7.86 18/1919	2.30 22/1932	1.85 1/1928	1.62 5/1913	7.86
Carbondale* Osage	21	38 49 95 43 1078	1.44 9/1929	2.00 6/1928	2.20 31/1927	3.10 19/1929	3.27 28/1935	3.88 20/1939	3.17 28/1927	4.20 12/1941	3.65 21/1931	2.71 20/1935	6.00 16/1928	1.80 26/1942	6.00
Cawker City Mitchell	33	39 30 98 25 1473	0.87 24/1921	1.32 27/1948	1.82 11/1927	2.08 19/1929	3.18 25/1917	4.44 9/1941	3.33 4/1931	4.15 2/1928	4.63 18/1919	3.65 7/1941	2.14 14/1926	1.93 5/1913	4.63
Centralia Nemaha	41	39 43 96 08 1256	1.38 8/1937	1.75 17/1911	4.05 15/1919	2.05 15/1939	3.55 2/1917	3.85 15/1930	3.10 4/1921	3.27 8/1910	5.90 4/1946	4.00 9/1941	2.90 13/1909	1.90 5/1913	5.90
Chanute Neosho	45	37 41 95 27 940	2.00 21/1916	3.47 18/1911	4.10 13/1922	8.92 8/1927	4.90 11/1929	4.64 1/1941	4.75 18/1921	5.30 4/1911	6.06 11/1898	3.05 1/1927	3.13 17/1931	2.21 19/1933	8.92
Chapman Dickinson	45	38 58 97 00 1113	2.00 7/1937	1.80 17/1911	4.35 15/1919	2.35 6/1942	3.75 10/1946	4.15 5/1930	5.50 20/1948	5.65 15/1938	8.10 12/1933	4.43 19/1941	4.00 8/1916	1.80 4/1944	8.10
Cimarron Gray	36	37 48 100 20 3625	1.30 27/1944	1.30 27/1939	1.42 11/1927	2.77 28/1912	2.15 14/1923	3.90 3/1921	5.97 24/1944	4.02 7/1912	2.87 11/1925	2.80 15/1915	1.69 19/1930	1.38 19/1918	5.97
Claflin Barton	18	38 30 98 32 1795	1.15 10/1949	1.99 27/1948	1.20 2/1948	1.96 16/1946	3.12 31/1938	3.45 22/1941	4.93 2/1940	4.08 20/1933	4.07 1/1941	2.54 5/1930	1.30 5/1946	1.07 2/1933	4.93
Clay Center Clay	48	39 22 97 16 1203	1.23 11/1949	2.68 27/1948	2.15 31/1927	2.53 19/1921	3.87 29/1903	3.90 29/1905	4.75 27/1945	3.35 13/1936	3.80 1/1935	3.75 9/1941	2.60 13/1909	1.50 5/1913	4.75
Clifton Washington	14	39 34 97 16 1310	1.10 8/1937	1.77 27/1948	2.07 5/1946	2.22 10/1947	3.11 21/1945	2.02 28/1942	3.71 11/1937	4.15 23/1944	2.52 7/1946	2.20 9/1941	1.42 6/1946	1.37 23/1941	4.15
Climax Greenwood	55	37 43 96 14 1024	2.43 18/1907	2.16 9/1898	3.08 24/1945	3.66 19/1927	3.42 1/1898	3.82 29/1914	3.55 21/1931	3.35 20/1895	5.44 8/1895	3.67 1/1927	4.46 16/1928	2.84 16/1936	5.44
Clyde Cloud	12	39 38 97 25 1273	0.64 5/1929	1.22 18/1926	1.12 4/1923	2.45 18/1929	2.15 11/1929	2.32 27/1923	2.40 24/1922	1.46 8/1923	2.95 18/1919	3.05 26/1918	2.16 26/1918	0.75 5/1924	3.05
Coffeyville R10 Montgomery	17	37 02 95 37 745	2.75 5/1946	0.82 17/1945	2.56 28/1938	3.15 7/1942	3.85 19/1943	5.91 22/1948	5.50 1/1936	3.85 16/1938	4.90 29/1943	4.60 7/1936	3.55 2/1936	2.17 18/1933	5.91
Colby R9 Thomas	57	39 23 101 02 3138	1.15 24/1921	1.46 27/1918	2.14 11/1939	3.35 18/1942	2.85 29/1895	4.28 13/1944	5.01 26/1941	2.10 17/1930	2.05 14/1897	3.69 5/1946	2.43 4/1922	1.39 20/1918	5.01
Coldwater Comanche	47	37 16 99 20 2090	1.17 11/1949	2.30 18/1946	2.09 13/1922	2.41 29/1904	4.22 16/1949	4.50 19/1921	2.90 6/1932	2.79 14/1912	4.80 17/1906	4.80 21/1920	2.80 28/1909	1.42 4/1944	4.80
Columbus (nr) Cherokee	58	37 11 94 51 898	4.06 1/1897	2.40 14/1908	3.75 24/1913	3.15 30/1930	6.20 19/1943	6.96 17/1912	5.49 2/1905	3.69 27/1941	5.80 4/1926	3.02 5/1941	4.60 1/1946	4.75 18/1895	6.96
Concordia R42 Cloud	64	39 34 97 40 1375	1.72 25/1944	2.07 7/1948	2.05 3/1944	3.07 24/1904	3.78 28/1903	4.97 23/1904	5.69 27/1907	4.75 31/1935	4.62 6/1946	4.38 24/1899	2.03 19/1930	2.09 5/1913	5.69

MAXIMUM 24 HOUR PRECIPITATION

Table 61

KANSAS

STATION County		Years of Record	Lat. Long. Elev. Ft.	Jan	Feb	Mar	Apr	May	June	July	Aug	Sep	Oct	Nov	Dec	Max. of Record
Coolidge* Hamilton		24	37 59 102 01 3348	0.33 1/1906	1.50 1/1913	0.67 28/1915	1.50 10/1900	2.35 5/1899	2.80 15/1914	3.27 25/1909	4.00 11/1909	2.36 2/1906	2.40 18/1908	1.35 28/1908	0.93 4/1913	4.00
Cottonwood Falls Chase		17	38 22 96 32 1191	1.47 4/1949	1.15 19/1938	1.83 13/1946	3.32 4/1934	3.07 12/1938	8.40 22/1948	2.40 9/1937	2.95 20/1937	5.30 3/1942	4.50 20/1935	2.77 3/1938	2.07 4/1944	8.40
Council Grove Morris		41	38 39 96 29 1234	1.05 7/1937	2.50 22/1922	2.68 13/1922	2.93 22/1944	5.38 4/1938	6.85 19/1946	7.18 5/1932	4.10 26/1944	4.00 3/1942	5.25 10/1912	5.00 13/1909	2.58 4/1944	7.18
Cunnigham* Kingman		22	37 39 98 24 1680	1.03 12/1910	2.94 17/1911	1.00 12/1899	2.25 7/1915	3.67 13/1918	3.00 11/1916	4.40 30/1905	2.90 3/1911	6.00 17/1906	3.77 3/1907	1.83 8/1916	1.10 5/1913	6.00
Dalton* Sumner		30	37 13 97 15 1218	2.00 19/1907	2.58 9/1898	2.19 13/1922	3.27 30/1906	3.33 23/1909	5.00 5/1916	5.83 11/1922	5.50 14/1912	3.20 29/1920	3.20 20/1920	4.31 13/1909	1.72 17/1898	5.83
Deerfield Kearney		34	37 58 101 08 2943	1.32 14/1941	1.18 6/1928	1.75 16/1924	3.07 10/1944	2.85 27/1944	2.77 9/1942	2.78 24/1921	3.25 15/1927	3.38 17/1919	3.66 11/1930	1.92 7/1925	1.30 1/1933	3.66
Densmore Norton		19	39 38 99 43 2200	1.27 27/1944	1.80 25/1946	1.57 25/1946	1.64 19/1942	1.40 21/1911	3.41 2/1915	3.17 6/1944	3.80 21/1914	4.40 23/1910	2.99 5/1946	2.85 12/1912	1.70 19/1918	4.40
Dodge City Ford	R66	74	37 46 99 58 2594	1.26 14/1889	2.12 25/1895	1.95 19/1922	2.91 11/1896	5.32 25/1898	6.03 7/1899	4.17 24/1944	3.34 1/1927	5.89 16/1906	4.14 9/1949	2.14 27/1909	1.76 19/1877	6.03
Dresden Decatur		55	39 37 100 25 2731	0.97 24/1921	1.30 3/1903	1.72 19/1931	2.41 23/1944	3.15 30/1895	3.84 2/1941	3.75 4/1944	2.88 9/1931	3.85 17/1923	2.79 12/1930	2.03 19/1930	1.86 5/1913	3.85
El Dorado Butler		50	37 49 96 51 1291	1.67 19/1907	1.77 17/1911	2.09 12/1947	4.14 17/1940	3.47 13/1935	3.15 1/1941	8.20 2/1905	3.88 2/1905	5.75 3/1942	3.57 8/1936	8.10 16/1928	1.65 3/1947	8.20
Elkhart Morton		32	37 00 101 55 3595	1.36 26/1944	1.28 18/1946	1.60 22/1924	2.85 20/1942	4.03 18/1940	4.15 10/1943	4.06 19/1921	2.21 15/1945	6.12 15/1923	3.05 7/1946	1.34 1/1948	1.32 9/1943	6.12
Ellinwood* Barton		27	38 21 98 34 1790	1.12 10/1915	1.80 27/1900	2.32 13/1922	3.22 29/1924	2.68 28/1918	3.90 2/1904	3.58 30/1905	3.16 20/1902	3.96 17/1906	2.13 5/1901	2.20 13/1909	1.35 19/1911	3.96
Ellsworth Ellsworth		46	38 44 98 13 1537	1.02 10/1915	2.00 25/1912	4.00 28/1914	2.34 29/1924	4.25 22/1941	4.20 23/1925	4.92 11/1929	4.14 14/1917	5.36 2/1941	3.33 20/1941	2.00 12/1909	1.75 4/1913	5.56
Elmdale Chase	R9	25	38 22 96 39 1195	1.29 4/1949	0.95 9/1929	1.71 17/1947	1.91 14/1929	3.00 31/1929	6.74 18/1946	3.56 11/1929	2.73 26/1946	6.03 12/1926	3.50 3/1926	4.12 14/1931	1.94 4/1947	6.74
Emmett Pottawatomie		38	39 18 96 04 1024	1.97 4/1948	2.05 6/1928	3.20 15/1919	2.69 4/1941	3.13 4/1938	4.70 26/1922	4.32 17/1938	4.45 8/1933	4.05 21/1931	4.02 15/1930	2.91 14/1931	1.86 4/1944	4.70
Emporia Lyon		55	38 24 96 11 1138	1.35 4/1949	2.00 9/1898	2.75 7/1896	3.35 16/1945	4.11 19/1938	5.30 1/1941	4.15 1/1923	5.63 27/1941	8.15 8/1895	3.12 24/1947	7.03 16/1928	3.45 4/1944	8.15
Enterprise Dickinson		26	38 54 97 07 1137	1.67 7/1937	2.21 25/1912	1.86 15/1944	2.80 16/1945	4.05 27/1935	3.13 6/1907	5.07 20/1948	2.83 15/1938	3.76 3/1942	4.32 20/1941	2.43 3/1938	1.64 4/1947	5.07
Eskridge Wabaunsee		44	38 52 96 07 1412	1.62 26/1916	2.76 21/1913	3.50 15/1919	2.45 15/1945	4.35 21/1949	6.83 19/1946	5.62 20/1948	6.18 11/1941	3.75 21/1931	6.00 11/1912	3.41 14/1931	2.57 4/1944	6.83
Fall River Dam Greenwood	R4	25	37 39 96 05 1025	2.00 19/1907	2.35 9/1898	2.06 19/1948	3.11 23/1904	3.75 19/1915	3.95 17/1916	4.00 16/1900	2.50 23/1907	4.25 15/1915	3.00 21/1908	2.65 1/1948	1.60 4/1947	4.25
Florence Marion		24	38 15 96 56 1269	1.67 8/1937	0.97 28/1939	2.71 15/1944	3.76 8/1927	2.56 6/1930	6.98 19/1946	2.84 10/1929	5.95 16/1938	5.12 12/1926	4.40 3/1926	2.84 16/1928	2.79 4/1944	6.98
Fort Riely Geary	R7	17	39 41 96 46 1061	1.31 11/1949	1.49 27/1948	1.68 14/1922	5.41 9/1944	4.64 11/1942	3.91 10/1943	4.61 26/1945	4.70 25/1944	4.60 2/1942	1.75 14/1922	2.40 1/1922	1.53 4/1947	5.41
Fort Scott Bourbon		72	37 51 94 42 857	2.70 2/1897	3.30 18/1911	2.80 14/1922	6.54 24/1904	3.50 28/1935	6.34 25/1897	6.30 12/1924	4.33 14/1927	8.00 16/1911	3.48 7/1903	3.43 1/1946	3.25 18/1895	8.00
Fowler 7 mi. NNE Meade		38	37 28 100 09 2480	0.87 8/1939	1.10 28/1944	2.20 13/1922	2.57 26/1925	5.01 2/1914	2.48 12/1912	3.30 5/1932	3.20 6/1931	2.41 9/1913	2.80 21/1920	1.70 4/1922	1.10 19/1918	5.01
Frankfort Marshall	R4	24	39 42 96 25 1087	1.68 3/1949	2.00 17/1911	1.75 31/1897	2.30 12/1901	4.85 31/1896	3.83 7/1908	5.60 16/1900	3.67 18/1905	3.10 18/1906	2.75 29/1896	4.83 13/1909	2.50 24/1895	5.60
Fredonia Wilson		47	37 32 95 50 864	2.00 15/1907	2.53 18/1911	2.72 25/1920	4.04 10/1944	3.74 27/1916	5.12 2/1904	4.00 25/1906	3.60 8/1924	5.49 24/1945	3.50 22/1908	3.70 17/1931	1.38 21/1949	5.49
Garden City AP Finney	R10	56	37 58 100 49 2838	1.70 26/1944	2.00 25/1912	1.65 20/1902	3.50 29/1903	2.42 14/1923	3.70 8/1898	2.75 9/1897	5.13 8/1915	3.50 17/1923	2.40 18/1918	1.85 22/1905	1.77 20/1918	5.13
Garnett Anderson		41	38 17 95 14 1046	3.23 19/1907	2.90 6/1928	3.23 24/1922	4.75 18/1927	5.06 22/1937	4.43 17/1928	5.49 7/1909	6.04 1947	3.05 7/1948	5.50 1/1927	6.68 16/1928	1.53 19/1933	6.68
Genesee Rice		11	38 31 98 09 1755	0.57 27/1944	2.77 27/1948	1.77 2/1948	2.38 10/1944	1.77 11/1942	1.97 16/1943	2.00 5/1948	3.40 26/1944	4.70 2/1941	5.88 20/1941	0.93 25/1940	0.99 23/1941	5.88
Goodland Sherman	R10	43	39 21 101 42 3651	1.12 26/1921	0.97 27/1939	1.62 15/1946	2.95 18/1942	3.30 27/1915	3.84 6/1943	3.16 26/1920	2.78 25/1935	3.80 4/1940	3.22 19/1908	1.24 7/1929	1.54 4/1924	3.84
Great Bend Barton	R9	32	38 22 98 46 1865	1.03 8/1939	1.86 27/1948	1.55 20/1931	2.84 29/1924	3.08 11/1929	4.10 14/1939	3.38 18/1929	3.32 7/1944	2.15 4/1926	2.65 7/1946	1.61 20/1930	1.25 4/1947	4.10
Grenola Elk	R10	43	37 21 96 27 1116	1.95 19/1894	2.00 9/1898	2.25 22/1893	2.73 3/1922	4.41 21/1903	3.50 9/1895	5.11 11/1922	3.13 14/1899	5.20 7/1911	3.65 10/1912	5.23 7/1918	1.70 9/1911	5.23
Greensburg Kiowa		43	37 37 99 16 2235	1.00 14/1910	3.09 27/1948	3.08 13/1922	2.65 30/1949	4.25 27/1937	3.02 5/1916	2.60 25/1908	3.15 5/1931	3.96 4/1949	3.00 21/1920	2.20 28/1909	1.58 10/1943	4.25
Hanover Washington		47	39 54 96 53 1225	1.10 4/1922	3.97 27/1948	1.87 18/1922	3.91 15/1939	4.28 21/1908	4.00 18/1915	5.81 15/1946	3.72 31/1932	3.29 25/1931	3.88 1/1911	4.10 13/1909	1.34 5/1913	5.81
Hays Ellis		55	38 52 99 20 2000	0.86 27/1944	1.55 25/1895	2.50 25/1902	2.50 2/1897	4.53 3/1919	3.49 9/1932	3.50 28/1928	3.46 5/1920	4.56 11/1932	2.65 21/1920	1.92 19/1930	2.15 1/1933	4.56
Healy Lane	R9	49	38 36 100 36 2852	1.55 27/1944	2.31 6/1928	2.32 25/1942	2.55 23/1905	3.04 27/1941	3.14 5/1949	2.75 1/1901	3.10 1/1903	5.25 17/1919	3.10 7/1946	1.55 28/1909	1.70 5/1913	5.25
Herington Dickinson		37	39 39 96 59 1328	1.06 5/1946	2.28 21/1922	3.57 15/1919	2.75 14/1927	5.85 11/1929	3.60 8/1921	3.65 5/1932	3.92 26/1944	5.40 28/1945	5.50 20/1941	3.57 3/1938	1.85 4/1944	5.85
Hesston* Harvey		21	38 00 97 30 1388	1.10 8/1937	1.55 9/1898	2.05 11/1899	2.75 29/1924	2.95 27/1930	5.35 9/1894	2.95 5/1895	4.73 7/1898	3.01 4/1926	3.47 28/1896	3.00 14/1931	1.70 18/1898	5.35
Hill City Graham		40	39 22 99 50 2134	1.35 27/1944	1.32 27/1918	1.95 17/1924	3.06 25/1943	2.02 30/1918	4.30 4/1932	5.70 29/1928	3.75 26/1911	7.43 7/1919	2.82 5/1946	2.52 12/1912	1.68 19/1918	7.43

MAXIMUM 24 HOUR PRECIPITATION

Table 61

KANSAS

STATION County	Years of Record	Lat. Long. Elev. Ft.	Jan	Feb	Mar	Apr	May	June	July	Aug	Sep	Oct	Nov	Dec	Max. of Record
Hoisington* Barton	24	38 31 98 47 1860	0.76 8/1939	2.03 27/1948	0.96 9/1938	2.17 10/1944	2.12 24/1936	3.64 17/1942	2.70 2/1940	2.53 7/1944	2.24 28/1945	1.90 19/1941	1.30 2/1948	1.11 4/1944	3.64
Holton Jackson	39	39 28 95 44 1043	0.99 4/1949	1.93 6/1928	2.90 16/1919	4.50 19/1929	4.52 4/1938	4.10 16/1925	5.25 5/1904	4.25 13/1949	6.92 14/1930	4.15 9/1941	3.55 13/1931	2.50 5/1913	6.92
Horton R9 Brown	57	39 40 95 31 1029	1.20 4/1949	2.13 6/1928	2.58 11/1939	3.30 9/1922	4.10 27/1915	6.00 8/1943	4.50 16/1900	6.00 13/1900	4.02 7/1914	3.56 9/1941	2.15 9/1919	1.90 4/1944	6.00
Howard Elk	38	37 29 96 16 1112	1.22 24/1921	2.04 18/1911	3.28 24/1945	3.90 15/1945	3.83 19/1915	4.95 7/1907	3.47 29/1937	5.36 26/1946	5.51 16/1936	3.72 8/1936	4.76 7/1918	2.15 4/1947	5.51
Hoxie Sheridan	49	39 20 100 27 2700	0.85 26/1932	2.00 6/1928	2.00 3/1915	2.00 30/1915	4.10 22/1923	3.33 2/1915	4.05 4/1931	2.80 16/1912	2.95 17/1919	2.84 5/1946	1.65 19/1930	1.91 5/1913	4.10
Hudson Stafford	28	38 06 98 39 1867	1.25 8/1937	1.62 6/1928	1.44 20/1931	3.42 29/1924	3.15 27/1924	2.56 27/1935	3.08 17/1945	3.85 15/1938	2.98 28/1944	3.97 3/1942	2.30 7/1925	1.70 4/1944	3.97
Hugoton Stevens	45	37 10 101 20 3100	0.86 8/1939	1.90 25/1912	1.10 31/1905	1.95 23/1905	3.25 3/1933	3.88 8/1941	2.18 15/1919	2.77 5/1910	4.16 27/1946	3.77 5/1946	2.13 2/1933	1.33 9/1943	4.16
Hutchinson Reno	57	38 03 97 56 1535	1.25 12/1910	2.35 17/1911	3.00 15/1919	4.36 29/1924	3.36 6/1930	4.06 26/1939	4.75 4/1895	4.26 14/1947	4.04 5/1905	2.89 3/1942	3.10 3/1938	2.19 4/1944	4.75
Independence Montgomery	57	37 14 95 41 800	2.43 5/1946	2.84 18/1911	3.04 29/1938	3.76 10/1944	5.55 7/1943	4.68 22/1948	3.90 25/1949	3.76 26/1944	5.20 28/1944	5.08 22/1908	2.90 13/1902	3.50 18/1895	5.55
Iola Ra Allen	44	37 55 95 24 963	2.54 18/1907	1.79 22/1915	3.27 13/1922	3.75 6/1908	4.29 17/1943	4.34 1/1941	3.44 20/1948	3.97 27/1941	6.80 7/1915	3.90 20/1908	6.27 15/1928	1.93 9/1911	6.80
Iola 1 mi. W Allen	17	37 55 95 25 967	1.36 5/1946	1.24 19/1938	1.98 24/1937	3.10 5/1947	4.25 28/1935	5.05 1/1941	3.35 20/1948	3.00 26/1941	4.60 6/1941	1.92 24/1943	1.65 26/1940	1.72 19/1933	5.05
Irene* Hamilton	23	37 50 101 55 3440	1.46 24/1921	0.70 1/1913	1.27 28/1918	1.30 13/1910	3.00 1/1914	3.26 4/1932	2.87 21/1925	2.00 15/1912	6.00 17/1930	2.10 11/1930	0.76 7/1925	1.00 4/1913	6.00
Jetmore Hodgeman	49	38 05 99 54 2268	1.12 13/1941	2.00 25/1912	2.00 17/1924	3.04 10/1944	2.90 11/1929	4.25 22/1909	4.15 25/1921	3.24 23/1932	3.57 3/1943	2.40 21/1920	1.55 28/1908	1.25 4/1924	4.25
Jewell Jewell	12	39 39 98 09 1564	0.60 12/1910	1.28 27/1948	1.45 25/1906	1.25 15/1945	1.91 21/1906	2.75 30/1905	4.92 20/1948	4.07 8/1910	2.12 5/1905	2.85 10/1949	1.80 12/1909	1.20 4/1945	4.92
Johnson Stanton	35	37 34 101 45 3276	1.00 24/1921	1.26 18/1946	1.61 16/1942	4.25 10/1944	3.31 24/1948	2.49 17/1925	3.50 23/1895	2.85 11/1925	2.87 17/1919	3.55 11/1930	1.52 2/1933	1.02 2/1944	4.25
Junction City Geary	38	39 02 96 50 1078	1.19 7/1937	1.61 27/1948	2.06 31/1927	2.90 8/1944	7.45 10/1946	4.15 5/1930	5.26 20/1948	5.70 21/1924	6.15 12/1926	3.80 20/1941	2.75 3/1938	2.60 31/1896	7.45
Kingman Kingman	23	37 39 98 07 1504	1.02 4/1946	2.11 27/1948	1.35 14/1944	2.92 10/1947	2.95 16/1949	2.50 9/1937	3.72 17/1948	7.57 10/1937	5.35 8/1937	3.14 3/1944	3.40 3/1938	2.00 20/1911	7.57
Kinsley Edwards	11	37 56 99 24 2159	0.67 11/1949	3.84 27/1948	1.13 12/1947	2.07 10/1947	1.20 17/1949	2.86 8/1941	1.81 20/1942	2.81 12/1949	2.00 4/1943	1.56 7/1946	1.40 25/1940	0.80 4/1947	3.84
Kismet* Seward	37	37 22 100 54 2775	1.51 27/1944	2.00 25/1912	0.94 9/1922	1.94 10/1944	3.80 14/1923	3.07 8/1941	2.80 15/1938	3.05 11/1924	3.00 11/1925	2.55 5/1930	1.77 28/1909	1.85 19/1918	3.80
La Cygne Linn	14	38 21 94 45 827	1.98 5/1946	1.32 25/1936	2.87 28/1938	3.15 5/1947	5.10 21/1937	2.78 3/1937	4.68 8/1945	4.63 13/1946	5.62 20/1947	3.95 24/1947	1.49 3/1938	1.83 10/1943	5.62
Lakin Kearney	57	37 54 101 16 3050	1.00 10/1905	1.45 26/1895	1.34 1/1948	4.40 28/1903	2.75 16/1946	5.30 5/1949	3.03 25/1907	4.55 15/1927	2.80 17/1919	3.36 12/1930	2.00 2/1933	1.20 18/1898	5.30
Larned Pawnee	45	38 11 99 06 2090	1.33 24/1921	1.59 17/1911	2.40 20/1931	3.57 29/1924	3.88 11/1929	3.20 7/1908	4.58 20/1925	3.25 16/1910	3.00 18/1941	3.36 21/1920	2.00 12/1909	1.35 5/1913	4.58
Lawrence Douglas	55	38 58 95 14 867	1.42 24/1938	1.80 6/1928	2.31 15/1944	2.80 7/1942	3.78 27/1915	5.94 19/1946	6.92 12/1920	5.38 14/1895	7.49 7/1909	2.63 24/1916	4.91 16/1928	2.52 4/1944	7.49
Leavenworth Leavenworth	44	39 20 94 56 913	1.45 2/1936	1.87 22/1922	2.92 28/1905	2.51 15/1939	3.48 29/1908	4.83 19/1946	4.75 17/1938	4.50 20/1937	3.92 21/1931	4.60 21/1947	4.10 7/1918	2.98 4/1944	4.83
Lebanon* Smith	17	39 48 98 33 1812	0.50 11/1905	1.20 3/1901	0.80 14/1912	2.00 29/1903	2.40 29/1903	2.25 13/1914	5.80 26/1902	4.50 12/1903	4.20 10/1900	2.20 19/1900	1.73 1/1909	1.52 5/1913	5.80
Lebo Coffey	57	38 26 95 48 1149	1.63 26/1916	1.62 28/1939	2.65 24/1945	3.58 22/1944	4.42 31/1941	8.23 26/1893	4.19 2/1905	5.53 26/1941	7.82 8/1895	5.45 20/1949	9.90 16/1928	2.57 4/1944	9.90
Lecompton Douglas	14	39 03 95 24 846	2.02 11/1949	1.14 28/1939	2.52 15/1944	2.67 16/1945	2.53 1/1949	5.18 19/1946	1.65 17/1938	3.43 7/1939	2.15 28/1944	2.48 20/1941	2.19 4/1944	2.62 4/1947	5.18
Leoti Wichita	44	38 29 101 22 3300	0.96 24/1921	1.20 11/1894	1.25 18/1933	2.27 10/1944	3.22 16/1947	3.95 1/1895	3.00 15/1926	3.30 12/1903	5.25 17/1919	3.85 11/1930	1.70 7/1925	1.25 1/1933	5.25
Le Roy Coffey	41	38 05 95 38 990	1.94 21/1916	1.65 26/1912	2.60 25/1920	4.25 22/1944	3.56 22/1914	4.12 9/1923	8.20 10/1909	4.87 18/1916	8.72 12/1926	4.10 23/1943	3.86 17/1928	2.05 4/1947	8.72
Liberal Seward	43	37 02 100 55 2843	0.92 5/1932	1.71 18/1946	1.32 29/1918	1.97 23/1915	5.50 23/1941	4.05 1/1914	3.28 1/1919	3.40 24/1933	3.52 21/1920	4.61 5/1946	2.20 28/1909	2.00 19/1911	5.50
Lincoln Lincoln	38	39 03 98 09 1374	1.25 26/1916	2.17 25/1912	1.50 16/1924	3.03 23/1922	4.00 21/1945	2.73 27/1948	4.95 8/1928	3.35 13/1927	5.97 6/1946	2.61 5/1946	1.62 8/1926	2.47 5/1913	5.97
Lindsborg McPherson	33	38 34 97 40 1333	1.18 11/1949	2.56 27/1948	3.13 15/1919	2.38 9/1944	2.66 4/1938	3.63 8/1923	3.58 24/1935	3.55 20/1933	8.57 3/1941	11.39 20/1941	3.06 12/1922	2.04 4/1947	11.39
Lyndon Osage	26	38 37 95 41 1006	1.20 16/1941	2.02 6/1928	2.50 31/1927	2.50 22/1944	5.25 31/1935	4.20 11/1938	5.55 5/1932	5.75 13/1946	3.38 21/1931	2.35 20/1949	6.15 16/1928	2.75 4/1944	6.15
Lyons Rice	19	38 21 98 12 1696	1.07 11/1949	1.28 27/1939	1.45 28/1939	2.09 22/1944	2.40 24/1936	2.67 26/1939	6.85 2/1940	3.90 7/1939	3.24 28/1945	2.89 3/1942	1.57 6/1946	0.99 4/1944	6.85
Mackeville* Stafford	28	37 58 98 57 2032	0.90 30/1896	2.40 26/1895	2.00 14/1922	3.10 29/1924	3.10 30/1917	3.65 21/1894	4.20 29/1905	5.03 2/1906	5.50 17/1906	2.82 21/1920	2.00 11/1922	1.61 5/1913	5.50
Madison Greenwood	24	38 08 96 08 1074	2.20 19/1907	2.01 21/1913	1.65 15/1919	1.65 26/1915	4.00 23/1908	3.65 20/1902	3.44 10/1909	4.95 9/1915	6.63 18/1905	2.00 30/1912	3.91 13/1909	1.65 15/1913	6.63
Manhattan Riley	55	39 11 96 34 1073	1.25 16/1915	1.91 17/1911	2.85 31/1927	2.91 19/1929	5.00 28/1903	4.75 23/1906	5.58 4/1895	6.65 26/1944	4.64 1/1931	4.96 20/1941	3.53 11/1922	1.40 9/1911	6.65
Manhattan* (Blachly) Riley	28	39 12 96 35 1100	1.48 16/1915	2.03 7/1911	2.21 11/1899	2.33 24/1904	4.30 24/1905	4.20 23/1906	5.60 4/1895	5.98 20/1895	4.70 11/1916	2.33 29/1896	3.35 29/1916	1.63 10/1911	5.98

Table 61

MAXIMUM 24 HOUR PRECIPITATION

STATION County	Years of Record	Lat. Long. Elev. Ft.	Jan	Feb	Mar	Apr	May	June	July	Aug	Sep	Oct	Nov	Dec	Max. of Record
Marion Marion	57	38 21 97 01 1310	1.60 27/1944	2.80 22/1922	2.50 15/1919	3.90 29/1924	5.80 4/1938	7.76 19/1946	3.60 10/1909	3.23 15/1938	5.35 3/1942	5.20 11/1912	3.43 14/1931	2.30 5/1913	7.76
McFarland Wabaunsee	41	39 03 96 15 1025	0.97 24/1921	1.26 29/1937	3.00 31/1927	2.74 15/1930	3.99 4/1938	4.57 29/1944	3.07 11/1927	6.77 26/1935	4.16 28/1944	3.40 3/1942	3.14 3/1938	1.74 4/1944	6.77
McPherson McPherson	57	38 22 97 40 1495	1.20 7/1937	2.55 27/1948	1.97 19/1895	3.26 19/1933	3.83 31/1929	4.05 30/1920	4.52 4/1897	3.20 13/1927	3.70 28/1945	3.40 3/1942	3.14 3/1938	1.74 4/1944	4.52
Medicine Barber	57	37 17 98 35 1475	1.37 11/1949	2.90 27/1948	3.35 13/1922	3.26 5/1928	3.61 13/1935	4.52 8/1898	4.58 5/1932	3.16 14/1912	9.00 29/1930	3.81 10/1949	2.53 12/1909	1.85 4/1944	9.00
Minneapolis Ottawa	57	39 08 97 42 1259	0.94 26/1916	2.50 6/1928	1.90 5/1946	2.38 15/1946	3.56 23/1941	3.65 6/1908	4.42 17/1896	4.00 22/1933	6.34 3/1942	2.76 1/1927	2.61 12/1909	3.07 5/1913	6.34
Moran Allen	34	37 56 95 10 1098	2.34 5/1946	2.20 27/1902	2.45 28/1938	4.44 24/1904	4.35 17/1943	4.25 11/1916	6.16 3/1899	5.25 20/1941	10.33 7/1915	3.02 21/1908	2.25 8/1916	2.40 18/1895	10.33
Mount Hope Sedgwick	57	37 52 97 40 1410	1.44 18/1907	2.32 27/1948	2.47 1947	4.36 15/1945	3.16 31/1929	8.40 9/1894	3.78 31/1911	3.90 15/1938	2.84 28/1945	3.08 3/1926	3.45 14/1931	2.24 4/1944	8.40
Natoma Osborne	17	39 11 99 02 1834	0.50 4/1910	1.50 8/1918	1.04 8/1918	2.10 10/1943	3.05 21/1945	2.45 15/1948	4.00 19/1915	2.06 27/1943	2.95 27/1943	1.62 9/1946	1.25 26/1944	1.37 4/1947	4.00
Neosho Rapids Lyon	47	38 22 96 00 1092	1.78 16/1941	1.27 29/1918	2.54 13/1947	4.10 15/1945	3.80 21/1913	5.25 1/1928	4.10 20/1948	5.32 26/1941	5.60 5/1940	3.80 22/1908	5.61 17/1928	2.73 4/1947	5.61
Ness City Ness	50	38 27 99 54 2260	1.46 27/1944	2.00 25/1912	2.23 19/1931	2.32 30/1930	5.60 10/1929	3.27 8/1930	4.02 7/1902	5.10 1/1903	8.30 5/1901	2.61 7/1946	1.70 19/1930	2.46 20/1918	8.30
Newton Harvey	53	38 03 97 17 1527	1.93 4/1946	2.20 22/1922	3.05 14/1922	3.75 29/1924	4.45 17/1908	5.75 9/1923	5.00 11/1922	4.75 15/1938	6.10 27/1923	3.82 11/1912	3.12 3/1938	2.60 4/1944	6.10
Norton Norton	50	39 41 99 51 2340	0.93 27/1944	1.40 6/1928	2.30 18/1922	3.20 11/1896	3.70 13/1905	3.16 16/1908	6.10 23/1929	1.82 7/1918	5.00 18/1919	2.30 6/1923	1.86 12/1912	1.30 1/1933	6.10
Norwich Kingman	53	37 28 97 52 1496	1.60 3/1934	1.85 27/1948	3.54 28/1918	5.77 8/1927	4.16 19/1899	4.23 5/1916	3.04 17/1948	5.21 3/1906	4.97 30/1923	4.05 3/1926	4.32 2/1938	2.27 4/1944	5.77
Oakley Logan	30	39 08 100 51 3049	2.35 27/1944	1.05 21/1931	2.25 15/1946	4.52 18/1942	3.55 30/1938	4.23 27/1948	3.60 26/1941	3.10 15/1925	2.83 8/1935	3.85 4/1930	1.40 10/1946	1.00 4/1947	4.52
Oberlin Decatur	57	39 49 100 31 2539	1.38 27/1944	1.20 26/1895	1.61 19/1931	2.75 12/1897	3.13 30/1938	3.34 2/1937	5.57 24/1893	3.07 4/1920	2.96 4/1943	2.65 7/1946	3.24 4/1932	1.52 5/1913	5.57
Oketo Marshall	42	39 58 96 36 1231	1.17 4/1949	2.22 27/1948	1.82 23/1937	2.87 9/1919	4.20 27/1908	3.88 17/1915	3.92 16/1938	3.10 31/1932	4.12 13/1933	5.62 1/1911	3.00 13/1909	2.10 10/1911	5.62
Olathe Johnson	53	38 54 94 50 1032	1.90 1/1941	1.85 9/1898	2.10 11/1899	5.13 22/1944	3.80 5/1904	4.50 29/1908	4.15 5/1932	6.25 13/1927	7.00 7/1914	3.40 21/1949	2.82 7/1918	2.20 25/1895	7.00
Osage City Osage	49	38 38 95 50 1081	1.50 5/1929	1.82 9/1898	2.28 24/1945	3.70 25/1921	4.13 31/1935	5.39 8/1921	9.65 7/1909	5.60 13/1946	4.66 30/1943	3.04 21/1908	6.05 16/1928	3.05 4/1944	9.65
Oswego Labette	57	37 10 95 07 899	2.20 1/1897	1.96 17/1911	3.07 24/1913	5.30 20/1929	6.32 19/1943	6.30 16/1912	4.73 9/1911	5.35 26/1914	4.78 14/1934	3.48 5/1949	5.09 1/1946	2.33 24/1932	6.32
Ottawa R7 Franklin	55	38 38 95 15 891	1.70 21/1916	2.26 17/1911	2.51 28/1905	4.30 21/1944	4.06 14/1898	5.03 17/1900	5.77 6/1909	6.52 13/1946	5.72 9/1915	3.68 6/1903	6.95 16/1928	2.10 3/1944	6.95
Overbrook 3 mi. W Osage	22	38 46 95 37 1100	1.40 5/1929	1.82 28/1939	2.22 15/1944	3.80 22/1944	2.98 31/1935	3.88 29/1939	4.23 5/1932	6.09 13/1946	3.72 20/1931	2.19 21/1935	5.18 16/1928	2.38 4/1944	6.09
Overbrook 9 mi. E Douglas	28	38 47 95 24 1100	1.12 7/1937	1.62 6/1928	2.27 31/1929	3.52 22/1944	3.86 20/1933	3.06 30/1945	4.86 7/1949	7.55 13/1946	3.07 20/1947	2.44 1/1927	5.71 16/1928	2.21 4/1944	7.55
Paola Miami	41	38 34 94 53 865	1.76 5/1946	2.20 6/1928	2.80 23/1949	3.44 22/1946	3.48 28/1935	3.74 19/1920	4.29 7/1949	6.82 13/1946	5.08 21/1947	3.80 1/1927	8.23 16/1928	2.90 17/1895	8.23
Parsons Labette	25	37 20 95 16 1898	2.48 5/1946	1.39 5/1928	3.46 19/1927	3.52 19/1929	5.95 29/1935	7.48 22/1948	3.33 7/1949	5.33 16/1938	6.25 4/1926	3.83 4/1941	3.17 2/1936	2.19 19/1933	7.48
Phillipsburg R9 Phillips	53	39 45 99 19 1930	0.80 4/1897	1.68 26/1895	2.35 18/1922	2.93 11/1943	2.62 19/1915	3.60 3/1915	3.23 20/1919	3.86 2/1911	7.50 18/1919	2.47 12/1928	2.58 1/1948	1.15 5/1913	7.50
Pittsburg Crawford	40	37 25 94 42 914	3.40 21/1916	1.50 6/1928	4.00 7/1903	3.96 7/1942	5.44 19/1943	8.63 22/1948	4.80 20/1931	4.00 26/1944	4.30 9/1941	3.70 27/1932	5.56 1/1946	2.63 23/1932	8.63
Plains Meade	40	37 17 100 36 2766	1.30 27/1944	1.91 18/1946	2.10 9/1922	2.21 10/1947	3.70 8/1940	3.41 3/1949	5.10 25/1921	2.74 5/1931	3.25 7/1921	3.93 10/1949	1.87 4/1946	2.00 19/1911	5.10
Plainville Rooks	43	39 14 99 18 2156	0.80 5/1932	1.15 18/1926	1.50 16/1924	2.12 28/1919	3.60 7/1940	3.81 17/1915	3.95 29/1928	3.35 27/1943	4.60 2/1941	2.10 21/1920	3.00 12/1909	1.35 1/1933	4.60
Pleasanton Linn	47	38 11 94 43 862	2.45 5/1946	2.42 6/1928	4.46 19/1927	3.34 17/1940	4.71 23/1938	6.42 29/1908	4.20 7/1909	5.70 6/1945	4.40 28/1944	5.95 1/1927	9.20 17/1928	1.70 5/1913	9.20
Pomona Franklin	28	38 41 95 27 1000	1.93 8/1937	1.72 18/1928	2.21 24/1945	3.54 22/1944	3.63 18/1940	2.94 30/1945	4.12 7/1949	5.24 13/1946	3.39 3/1942	2.04 1/1927	5.55 16/1928	2.03 4/1944	5.55
Pratt Pratt	54	37 38 98 45 1868	1.40 11/1910	2.41 17/1911	2.02 15/1919	3.40 29/1924	3.25 25/1898	3.18 5/1916	6.65 30/1928	4.30 7/1898	4.26 17/1906	4.33 1/1903	2.40 16/1928	1.98 19/1911	6.65
Quenemo Osage	38	38 35 95 32 941	2.56 26/1916	1.40 6/1928	2.66 13/1922	2.71 22/1944	3.59 11/1912	4.00 11/1915	3.50 30/1928	4.08 13/1946	6.25 8/1915	2.52 17/1946	8.25 16/1928	2.02 4/1944	8.25
Quinter Gove	54	39 05 100 14 2664	1.40 27/1944	1.37 25/1945	2.21 26/1942	2.44 29/1903	3.25 30/1938	5.11 15/1943	3.42 4/1944	2.78 15/1924	4.40 11/1932	2.95 7/1946	2.64 20/1930	1.61 5/1913	5.11
Randolph Riley	32	39 27 96 44 1052	1.37 8/1937	1.70 27/1948	1.73 11/1939	4.20 19/1929	4.35 17/1938	3.44 17/1921	3.79 11/1937	4.77 26/1944	4.89 3/1942	5.25 9/1941	2.16 3/1938	1.16 4/1944	5.25
Reading R10 Lyon	31	38 31 95 58 1079	1.18 7/1937	1.47 6/1928	2.05 12/1946	3.90 15/1939	5.20 31/1941	5.25 1/1928	2.65 8/1933	5.30 26/1941	3.74 5/1940	3.30 21/1935	6.50 16/1928	3.83 3/1944	6.50
Republic* Republic	28	39 55 97 49 1495	1.20 5/1932	1.25 18/1926	2.00 23/1909	2.00 3/1920	3.85 10/1903	3.07 27/1923	3.85 19/1905	3.55 6/1912	4.28 18/1919	2.00 18/1929	1.83 30/1913	1.70 5/1913	4.28
Richfield 4 mi. N Morton	54	37 19 101 46 3700	1.06 8/1939	3.10 25/1912	1.65 20/1902	2.67 23/1897	2.94 1/1914	3.34 8/1942	8.90 29/1911	3.18 4/1920	5.15 6/1920	4.35 11/1930	1.80 22/1905	1.90 23/1918	8.90
Russell Russell	54	38 54 98 51 1834	1.44 5/1932	2.30 27/1948	2.48 11/1927	4.40 15/1939	3.70 3/1912	3.40 30/1905	4.50 29/1928	4.30 13/1927	3.09 11/1932	3.52 25/1899	2.15 12/1909	1.30 4/1947	4.50

MAXIMUM 24 HOUR PRECIPITATION

Table 61

KANSAS

STATION County		Years of Record	Lat. Long. Elev. Ft.	Jan	Feb	Mar	Apr	May	June	July	Aug	Sep	Oct	Nov	Dec	Max. of Record
Saint Francis Cheyenne		42	39 46 101 48 3288	0.92 24/1921	0.88 27/1918	1.63 15/1938	2.60 24/1932	4.52 26/1915	3.48 8/1949	3.62 22/1929	3.20 22/1933	2.71 2/1920	4.10 19/1908	1.22 29/1908	1.23 4/1924	4.52
Salina Saline	R9	56	38 49 97 36 1227	0.98 9/1929	2.05 27/1948	1.80 29/1914	2.54 17/1908	5.25 28/1903	5.48 4/1896	4.66 18/1896	4.04 25/1920	3.80 3/1941	3.94 19/1941	2.60 13/1909	1.80 5/1913	5.48
Scott City Scott		48	38 29 100 54 2971	1.25 26/1944	1.82 25/1912	2.10 14/1912	2.47 12/1896	2.48 31/1918	3.99 5/1949	3.21 13/1915	3.55 9/1915	4.31 17/1919	4.16 11/1930	2.16 7/1925	1.28 19/1911	4.31
Scott City nr* Scott		16	38 29 100 54 2971	1.20 26/1944	0.50 27/1939	0.98 11/1939	2.95 18/1942	6.00 10/1935	2.25 25/1941	2.80 12/1941	3.50 28/1936	2.25 25/1935	3.25 7/1946	1.41 3/1946	1.25 1/1933	6.00
Sedan Chautauqua		57	37 08 96 11 834	3.45 19/1894	3.14 18/1911	2.48 28/1938	5.25 10/1944	7.20 6/1918	4.86 16/1935	6.00 11/1922	3.92 16/1904	5.89 28/1944	7.62 17/1934	4.04 17/1931	2.26 9/1911	7.62
Sedgwick Harvey		32	37 55 97 26 1377	1.34 5/1946	1.17 27/1948	2.26 14/1912	2.37 16/1945	2.87 7/1930	5.30 9/1923	3.67 15/1948	4.05 15/1938	4.52 27/1923	3.51 7/1936	3.23 3/1938	1.54 4/1947	5.30
Sharon Springs Wallace		57	38 54 101 45 3440	0.80 26/1944	0.83 21/1931	1.28 11/1939	2.35 23/1905	6.13 24/1905	3.03 11/1909	4.15 14/1919	4.22 26/1933	4.40 7/1905	1.80 19/1908	1.05 20/1930	0.88 4/1947	6.13
Smith Center Smith		38	39 47 98 47 1800	0.75 31/1926	1.20 10/1912	1.94 25/1942	2.50 2/1925	4.60 23/1923	3.35 13/1916	3.50 6/1914	6.44 2/1911	4.45 18/1919	2.30 12/1928	1.35 19/1930	1.35 1/1933	6.44
Solomon Dickinson		14	38 54 97 22 1176	0.80 4/1949	3.00 27/1948	0.99 13/1925	1.30 8/1925	2.28 31/1929	2.52 5/1930	3.60 20/1948	3.75 10/1925	1.88 10/1930	1.85 6/1946	2.20 11/1922	1.75 4/1947	3.75
Stockton Rooks		14	39 28 99 15 1775	0.51 26/1944	0.83 10/1944	1.97 2/1940	2.35 25/1943	1.34 21/1945	2.56 2/1937	3.33 19/1946	2.55 13/1942	3.60 2/1941	2.08 10/1949	1.15 15/1937	1.06 4/1947	3.60
Sublette Haskell		36	37 29 100 50 2911	1.33 27/1944	1.30 27/1948	1.93 28/1918	2.30 28/1922	2.96 14/1923	4.65 12/1919	3.20 22/1949	2.23 11/1925	5.31 3/1920	5.55 5/1946	1.78 4/1946	1.65 19/1918	5.55
Syracuse Hamilton		54	37 59 101 45 3227	0.90 21/1945	1.50 1/1913	1.20 22/1924	2.40 18/1944	2.56 27/1902	6.25 5/1932	3.27 25/1909	4.00 11/1909	4.70 17/1919	2.40 18/1908	1.55 5/1946	1.10 2/1921	6.25
Tonganoxie Leavenworth		17	39 07 95 08 829	1.78 7/1937	1.07 23/1942	1.32 28/1938	2.51 15/1939	3.40 1/1949	9.05 20/1940	5.76 7/1949	4.92 1/1943	4.62 16/1935	3.30 13/1935	3.22 3/1944	2.68 4/1944	9.05
Topeka Shawnee	R	62	39 03 95 41 926	1.87 3/1949	2.58 16/1911	5.33 16/1919	4.12 15/1945	5.49 4/1938	5.01 18/1946	5.11 6/1909	5.77 12/1946	8.08 6/1909	5.70 10/1912	3.83 12/1909	3.44 3/1944	8.08
Toronto Woodson	R10	53	37 48 95 57 1040	3.50 19/1907	2.75 28/1911	2.40 28/1938	5.21 8/1927	5.50 31/1906	4.60 1/1941	4.12 12/1922	3.30 29/1928	6.90 15/1915	4.80 1/1927	4.10 16/1928	2.95 13/1928	6.90
Tribune Greeley	R10	43	38 28 101 46 3612	1.38 24/1921	1.67 27/1939	1.55 3/1918	1.81 29/1944	3.91 29/1929	6.46 4/1932	2.36 28/1948	4.46 8/1940	1.84 4/1937	2.88 11/1930	2.02 7/1925	0.94 1/1933	6.46
Trousdale Edwards		34	37 49 99 04 2050	1.38 11/1949	3.52 27/1948	1.69 12/1947	3.97 29/1924	3.60 13/1944	3.26 8/1941	2.90 20/1942	3.17 24/1944	4.86 10/1916	3.34 21/1920	1.81 16/1928	1.80 4/1947	4.86
Ulysses Grant		57	37 39 101 19 3050	0.80 10/1905	2.50 26/1903	1.25 20/1902	3.48 18/1942	4.04 25/1898	4.10 6/1903	2.65 4/1914	3.11 13/1917	2.84 17/1919	3.29 11/1930	2.35 2/1933	1.40 24/1918	4.10
Utica Ness		17	38 39 100 10 2614	1.67 27/1944	0.61 27/1948	1.06 30/1946	1.35 10/1944	2.92 15/1949	1.71 8/1941	1.75 3/1946	1.65 4/1942	1.64 4/1942	4.18 5/1946	0.65 25/1944	0.99 4/1947	4.18
Valley Falls Jefferson		51	39 21 95 28 913	1.92 19/1907	2.03 22/1922	4.61 15/1919	2.42 15/1938	6.05 27/1935	5.00 21/1914	6.21 15/1907	5.97 26/1942	4.20 6/1942	5.85 9/1941	2.20 13/1909	3.14 12/1946	6.21
Vinland Douglas		28	38 50 95 12 880	1.34 26/1916	1.72 6/1928	2.61 13/1922	2.02 23/1923	3.45 28/1945	4.08 11/1915	4.80 5/1932	4.70 10/1921	3.77 17/1909	5.57 1/1927	4.15 16/1928	1.60 5/1913	5.57
Wagstaff Miami		13	38 36 94 51 975	1.75 5/1946	1.62 26/1936	2.73 25/1948	3.40 23/1946	3.36 29/1935	2.46 21/1947	3.63 8/1945	5.25 4/1946	2.88 20/1947	3.55 17/1946	1.73 26/1935	1.62 12/1946	5.25
Wakeeney Trego		49	39 01 99 53 2456	0.75 10/1905	1.50 27/1918	1.50 24/1909	2.92 13/1927	3.00 30/1938	4.00 19/1913	7.40 29/1928	3.87 15/1925	3.62 18/1919	4.26 5/1946	2.23 19/1930	2.68 5/1913	7.40
Wallace Wallace	R9	30	38 55 101 35 3303	0.30 21/1916	0.80 25/1912	0.53 2/1906	2.35 23/1905	6.13 24/1905	3.03 11/1909	4.15 14/1919	3.45 8/1915	4.40 7/1905	1.80 19/1908	1.03 23/1905	0.72 5/1913	6.13
Walnut Crawford		47	37 33 95 04 940	2.44 16/1907	2.55 18/1911	3.39 7/1903	5.45 8/1927	4.17 31/1906	5.74 22/1948	8.55 23/1940	5.21 9/1920	4.99 16/1911	3.81 10/1912	4.25 1/1946	1.94 24/1932	8.55
Wamego Pottawatomie		57	39 12 96 18 989	1.46 4/1949	2.50 17/1911	2.30 11/1899	2.50 5/1895	4.00 22/1918	3.56 19/1942	4.18 18/1896	6.93 13/1946	4.03 1/1931	2.90 12/1926	6.10 13/1909	1.91 4/1944	6.93
Wellington Sumner		48	37 16 97 24 1228	1.41 4/1949	1.80 18/1911	3.02 12/1947	4.35 8/1927	4.28 28/1911	6.52 21/1942	4.44 15/1948	4.47 3/1927	4.55 22/1925	6.30 2/1926	4.00 16/1928	2.97 4/1944	6.52
Wheaton Pottawatomie		32	39 30 96 19 1498	2.70 3/1949	2.37 15/1924	2.77 13/1927	2.96 19/1929	5.17 6/1930	4.79 3/1925	3.04 4/1946	3.80 26/1944	2.69 26/1936	6.30 8/1941	2.90 23/1931	1.18 21/1920	6.30
Wichita Sedgwick	R	61	37 38 97 16 1372	1.75 3/1949	3.04 9/1898	2.33 12/1947	6.03 22/1944	4.13 18/1915	7.06 8/1923	3.60 16/1943	5.54 15/1938	7.99 6/1911	3.26 2/1926	4.74 12/1909	2.97 3/1944	7.99
Willard Shawnee		19	39 05 95 56 917	1.11 4/1949	1.57 28/1939	1.84 15/1944	2.85 15/1939	4.50 28/1935	3.77 19/1946	2.97 18/1939	6.66 13/1946	3.13 1/1935	2.50 9/1941	1.82 3/1938	2.52 4/1944	6.66
Winfield Cowley		54	37 15 97 00 1202	2.65 18/1907	1.85 28/1911	2.00 21/1921	3.25 10/1944	4.50 19/1938	6.55 5/1916	7.60 11/1923	4.29 16/1938	4.86 28/1944	3.30 3/1926	4.00 13/1909	2.52 19/1933	7.60
Yates Center Woodson		47	37 50 95 41 1099	3.65 19/1907	2.42 9/1898	2.37 31/1927	3.60 18/1927	7.32 31/1906	7.10 25/1894	5.58 25/1894	2.79 4/1911	6.37 7/1895	4.99 1/1927	3.78 8/1916	1.94 18/1895	7.32

Reference notes for Kansas

* Discontinued station.

R Amounts determined by recording gage. A number next to R indicates the number of years station was equipped with a recording gage prior to 1950.

a Iola, recorder 1905 - June 1932; 1941 -

MAXIMUM 24 HOUR PRECIPITATION

Table 62

KENTUCKY

STATION County	Years of Record	Lat. Long. Elev. Ft.	Jan	Feb	Mar	Apr	May	June	July	Aug	Sep	Oct	Nov	Dec	Max. of Record
Addison Dam 45 R10 Breckinridge	22	37 55 86 34 380	3.68 22/1937	2.63 5/1946	5.52 18/1943	4.09 8/1942	2.92 3/1935	3.35 18/1939	2.96 3/1941	4.04 23/1942	2.36 13/1945	2.12 4/1949	3.40 18/1948	2.85 31/1932	5.52
Allen Floyd	10	37 35 82 43 650	1.62 1/1945	1.50 29/1944	1.35 19/1943	1.85 7/1948	1.80 17/1944	2.70 9/1941	2.02 5/1941	2.24 2/1945	1.85 25/1940	1.60 16/1943	1.30 6/1948	1.40 29/1942	2.70
Alpha* Clinton	27	36 44 85 01 811	4.00 26/1918	3.95 23/1917	6.90 26/1913	6.27 30/1911	2.75 29/1916	3.20 7/1907	4.64 28/1898	4.62 8/1898	3.35 5/1915	2.55 14/1914	4.65 20/1900	2.40 26/1911	6.90
Anchorage Jefferson	52	38 16 85 33 700	6.32 24/1937	5.35 23/1909	4.99 18/1943	3.50 26/1912	3.30 23/1902	3.02 10.1910	4.65 13/1916	3.62 11/1914	2.86 20/1924	3.38 6/1910	4.00 17/1921	3.08 17/1933	6.32
Annville* Jackson	11	37 17 83 53	2.17 2/1937	3.54 3/1939	2.06 12/1935	1.77 22/1931	1.82 14/1935	2.42 28/1932	2.80 21/1931	2.42 17/1934	3.32 4/1935	3.70 20/1938	2.92 4/1936	1.82 12/1931	3.70
Ashcamp Pike	10	37 16 82 26 1100	1.98 27/1943	1.50 17/1945	1.90 20/1948	2.40 15/1948	1.56 10/1943	1.70 24/1943	3.06 2/1942	3.24 9/1942	2.15 10/1948	1.35 1/1944	1.90 3/1945	1.65 13/1941	3.24
Ashland Dam 29 Boyd	37	38 27 82 36 534	2.31 1/1945	2.40 3/1939	2.72 18/1943	2.67 6/1936	2.25 11/1925	2.70 29/1928	3.38 3/1938	3.97 4/1933	2.91 5/1947	2.84 22/1929	3.10 17/1927	2.80 6/1923	3.97
Bardstown Nelson	10	37 48 85 28 637	1.94 1/1945	2.36 14/1948	2.50 27/1948	2.42 16/1947	2.02 12/1943	1.99 22/1942	3.07 7/1946	2.92 27/1944	1.40 24/1946	1.85 31/1942	4.92 6/1948	1.95 30/1942	4.92
Baxter Harlan Water Wks R Harlan	10	36 51 83 20	4.02 7/1946	2.15 28/1944	2.46 16/1942	2.13 27/1949	1.60 23/1940	5.60 27/1947	2.08 25/1942	3.25 4/1942	2.47 28/1944	1.57 14/1943	2.08 5/1948	1.44 12/1941	5.60
Beattyville* Lee	30	37 36 83 42 650	2.95 3/1924	2.18 24/1909	3.28 27/1913	2.28 25/1908	1.96 30/1916	2.80 29/1928	3.65 6/1932	2.32 9/1908	2.93 28/1917	3.65 12/1917	3.50 17/1927	2.92 8/1924	3.65
Beaver Dam Ohio	42	37 25 86 52 441	3.15 12/1913	4.44 23/1909	3.00 26/1913	4.37 30/1911	4.80 27/1922	3.10 29/1928	5.27 28/1910	2.82 6/1945	3.32 6/1911	4.30 6/1910	3.90 1/1919	2.98 27/1904	5.27
Berea College R8 Madison	48	37 34 84 18 1070	2.88 29/1932	2.85 13/1949	5.25 26/1913	3.34 12/1948	2.20 26/1915	5.38 12/1923	5.17 12/1915	4.52 29/1940	2.44 4/1935	2.65 4/1915	2.65 12/1935	4.47 7/1924	5.38
Blandville* Ballard	34	36 54 88 58 445	4.51 22/1906	4.54 23/1909	4.76 25/1913	4.18 1/1917	5.45 15/1923	4.54 13/1925	3.83 7/1922	3.83 17/1926	4.08 30/1898	4.29 5/1910	4.55 18/1921	3.81 7/1924	5.45
Bowling Green Warren	25	37 00 86 26 536	3.75 18/1937	3.55 14/1949	3.44 3/1940	2.42 16/1947	1.97 14/1927	4.20 21/1935	3.60 9/1942	3.00 1/1947	2.90 11/1938	2.85 31/1942	3.10 6/1948	6.16 8/1924	6.16
Bowling Green WB AP R4 Warren	54	36 58 86 26 535	3.75 18/1937	4.03 13/1949	4.10 26/1913	4.54 2/1912	3.85 5/1914	4.20 21/1935	5.05 6/1920	3.28 24/1922	3.45 29/1916	3.45 10/1914	3.66 5/1948	6.15 7/1924	6.15
Brent Dam 36 Campbell	24	39 03 84 25 489	2.87 16/1937	2.01 22/1944	2.95 18/1943	2.83 16/1939	2.15 29/1938	2.47 28/1932	3.35 31/1927	5.20 3/1932	2.00 9/1929	3.85 1/1945	2.13 6/1948	2.12 15/1948	5.20
Brownsville Lock 6 Edmondson	33	37 12 86 16 410	3.50 18/1937	3.05 14/1949	5.25 17/1919	2.92 13/1948	2.75 9/1919	3.49 8/1919	4.18 30/1944	3.58 12/1948	2.20 14/1920	2.56 21/1929	4.00 1/1919	5.79 8/1924	5.79
Burgin Dix Dam Mercer	26	37 48 84 43 770	3.10 17/1937	2.46 27/1945	2.60 10/1935	2.45 11/1944	2.30 23/1938	3.77 16/1949	2.75 15/1936	2.75 26/1944	2.60 3/1935	1.80 31/1942	2.45 11/1945	2.93 7/1924	3.77
Burnside Pulaski	59	36 59 84 37 705	4.10 7/1946	3.67 12/1948	4.00 23/1929	3.46 2/1912	3.28 1/1911	3.25 28/1932	2.50 4/1910	4.22 11/1933	3.77 12/1920	3.00 1/1915	3.76 17/1927	3.64 8/1924	4.22
Calhoun* McLean	40	37 32 87 15 487	4.38 21/1937	3.90 23/1909	4.00 11/1935	3.21 16/1939	2.60 7/1915	4.97 12/1923	2.83 26/1933	6.08 26/1918	2.45 24/1921	4.82 6/1910	2.52 3/1936	3.30 16/1915	6.08
Canton* Trigg	10		2.10 15/1895	2.00 12/1896	2.20 30/1896	2.60 25/1897	1.50 31/1893	2.70 1/1900	4.09 24/1900	2.00 20/1896	1.80 30/1898	2.00 28/1899	2.21 25/1896	2.00 19/1898	4.09
Carrollton Lock 1 R10 Carroll	51	38 41 85 11 480	2.93 22/1937	3.95 21/1897	4.75 18/1943	4.32 20/1920	3.90 8/1927	3.15 16/1949	2.79 19/1946	5.05 3/1932	2.65 3/1922	2.36 22/1929	3.21 5/1948	5.16 24/1921	5.16
Catlettsburg* Boyd	24	38 28 82 35 544	2.00 12/1913	2.46 24/1909	2.36 26/1913	2.86 20/1901	2.60 12/1905	3.38 1/1906	2.58 24/1912	2.68 16/1905	1.89 17/1901	3.36 1/1915	1.98 21/1900	2.28 14/1901	3.38
Cloverport* Breckinridge	14	37 51 86 38 375	2.81 22/1927	2.46 1/1923	3.96 17/1919	2.80 21/1916	2.30 12/1918	3.25 24/1919	3.00 27/1918	2.15 3/1924	2.28 21/1925	2.59 18/1923	2.38 4/1923	4.42 17/1915	4.42
College Hill Lock 11 Madison	40	37 47 84 06 611	3.30 3/1924	2.38 3/1939	2.76 26/1913	2.60 8/1935	2.00 26/1928	2.36 10/1941	5.63 14/1938	2.69 8/1942	3.10 2/1922	2.35 31/1919	2.78 2/1945	2.40 31/1923	5.63
Columbia Adair	10	37 06 85 18 729	2.66 1/1945	2.05 14/1949	1.82 19/1943	3.20 13/1948	2.06 2/1948	4.05 16/1949	3.11 4/1941	1.93 13/1944	1.85 22/1947	1.61 12/1946	2.00 3/1945	2.00 16/1948	4.05
Cynthiana Harrison	33	38 23 84 18 684	3.10 22/1933	2.04 13/1948	4.29 18/1943	2.96 12/1948	2.20 24/1935	3.15 16/1946	3.04 19/1941	3.00 14/1921	3.30 21/1924	2.41 17/1925	3.00 26/1919	3.30 8/1924	4.29
Danville Boyle	17	37 39 84 46 955	3.17 1/1945	2.80 25/1945	2.87 11/1935	2.90 12/1948	1.95 1/1948	4.30 16/1949	3.30 29/1946	3.41 27/1944	3.38 12/1933	1.89 28/1935	2.19 18/1938	2.54 29/1942	4.30
Delphia Perry	10	37 02 83 07 1200	2.30 8/1946	2.00 29/1944	1.50 12/1943	1.70 17/1945	1.75 20/1942	3.00 29/1947	2.00 18/1949	2.10 10/1946	2.00 29/1944	1.80 15/1943	2.00 29/1949	1.70 13/1941	3.00
Dema Knott	10	37 25 82 48 850	2.09 7/1946	1.88 29/1944	1.77 6/1945	2.15 12/1944	1.85 25/1944	3.60 11/1943	2.75 13/1944	4.10 5/1947	1.74 25/1940	1.30 14/1944	2.25 3/1945	1.40 13/1941	4.10
Dunmor Muhlenberg	10	37 05 87 00 610	1.98 1/1945	4.00 14/1949	3.59 26/1946	3.63 9/1942	2.43 25/1947	2.05 10/1945	2.35 9/1942	2.99 28/1941	1.78 23/1946	2.30 28/1947	4.14 19/1948	2.38 12/1949	4.14
Dunnville Casey	10	37 13 84 58	2.72 1/1945	4.60 14/1949	2.00 19/1943	4.50 13/1948	2.05 5/1944	2.67 30/1948	2.75 19/1941	4.11 23/1944	1.65 25/1940	2.40 31/1949	2.04 3/1945	1.90 11/1949	4.60
Earlington* Hopkins	57	37 16 87 31 420	4.93 21/1937	4.03 23/1909	5.10 11/1935	3.60 30/1911	3.50 7/1915	9.10 21/1935	5.10 26/1933	2.62 14/1947	4.01 12/1901	5.60 6/1910	3.25 1/1919	3.82 8/1924	9.10
Edmonton R8 Metcalfe	35	37 00 85 37 600	4.87 7/1913	3.51 12/1948	4.43 4/1899	9.05 30/1911	3.15 30/1916	4.86 15/1949	2.83 8/1909	2.46 19/1894	3.80 5/1908	2.77 7/1898	4.50 20/1900	3.67 31/1944	9.05
Eubank* Pulaski	49	37 16 84 41 1177	5.30 7/1913	3.60 25/1934	3.80 4/1899	2.96 4/1897	3.06 12/1922	2.47 27/1894	2.96 24/1900	4.08 11/1933	3.24 2/1905	2.75 1/1915	3.85 21/1900	3.40 8/1924	5.30
Falmouth Pendleton	49	38 40 84 20 600	3.20 18/1898	3.94 24/1909	3.39 28/1921	3.00 29/1902	2.48 3/1935	5.95 16/1946	6.01 14/1938	3.94 11/1920	4.00 8/1917	2.80 2/1911	3.08 6/1948	3.04 15/1948	6.01
Farmers Rowan	45	38 09 83 33 668	3.03 3/1924	2.61 26/1945	3.20 26/1913	4.95 30/1909	3.10 27/1917	4.10 19/1916	4.47 18/1941	3.50 19/1922	2.64 10/1942	4.50 2/1911	4.10 1/1919	3.10 5/1922	4.95
Flemingsburg Fleming	25	38 25 83 43 870	1.98 22/1933	1.90 27/1945	3.92 18/1943	2.52 11/1948	2.30 3/1935	1.92 12/1929	5.28 14/1938	2.42 1/1945	2.76 3/1936	3.15 17/1925	2.20 29/1949	2.70 30/1942	5.28

MAXIMUM 24 HOUR PRECIPITATION

Table 62

KENTUCKY

STATION County	Years of Record	Lat. Long. Elev. Ft.	Jan	Feb	Mar	Apr	May	June	July	Aug	Sep	Oct	Nov	Dec	Max. of Record
Ford Lock 10 Clark	35	37 53 84 15 593	2.90 1/1945	2.58 27/1945	2.23 11/1935	2.55 12/1948	2.45 21/1913	2.71 29/1928	4.00 19/1921	6.18 2/1932	2.41 4/1933	1.93 10/1936	2.70 17/1927	2.55 8/1924	6.18
Fords Ferry Dam 50 R9 Crittenden	21	37 28 88 06 356	3.29 21/1937	2.75 13/1949	7.85 31/1938	3.68 8/1942	3.33 10/1943	4.57 21/1935	2.88 20/1946	5.25 15/1946	4.00 24/1945	3.20 18/1937	2.99 11/1935	2.60 31/1932	7.85
Frankfort Lock 4 Franklin	55	38 13 84 52 504	3.21 20/1937	3.75 24/1909	4.60 18/1943	2.83 12/1948	2.75 14/1942	4.92 18/1927	4.25 20/1896	2.78 6/1935	3.31 30/1906	2.41 17/1928	3.02 29/1905	3.13 8/1924	4.92
Franklin* Simpson	35	36 46 86 32 691	5.80 7/1913	2.40 23/1925	4.85 26/1913	3.72 20/1892	5.12 31/1893	5.83 21/1935	2.96 15/1917	2.87 16/1935	3.21 29/1906	3.24 9/1914	3.29 18/1906	3.50 17/1915	5.83
Gest Lock 3 R8 Henry	40	38 25 84 53 490	3.57 22/1937	2.59 26/1945	3.72 3/1940	4.09 12/1948	3.35 27/1917	3.79 16/1949	4.87 19/1946	5.36 14/1921	3.20 18/1921	4.10 2/1911	3.50 17/1921	3.85 24/1921	5.36
Glasgow Barren	21	37 00 85 40 780	4.20 17/1937	3.20 14/1949	2.80 6/1923	3.70 5/1935	1.94 29/1924	4.00 14/1949	5.10 5/1937	3.25 25/1922	3.05 29/1934	2.00 24/1926	3.00 6/1948	3.60 12/1949	5.10
Grant Dam 38 Boone	25	38 59 84 49 506	2.79 25/1937	2.09 13/1948	3.18 18/1943	3.20 16/1939	1.90 21/1933	2.06 3/1941	3.61 12/1925	3.41 3/1932	2.35 3/1932	3.60 1/1945	4.03 6/1948	2.92 15/1948	4.03
Grayson Carter	18	38 19 82 57 589	1.52 21/1927	2.00 3/1939	2.56 18/1943	2.30 16/1939	2.02 10/1933	2.76 29/1928	2.80 4/1939	2.37 16/1949	1.81 25/1940	3.77 13/1926	2.46 17/1927	2.20 13/1949	3.77
Greensburg Green	58	37 16 85 30 581	4.00 1/1919	3.50 14/1949	4.00 26/1913	5.10 11/1948	2.50 7/1899	4.20 16/1949	3.40 19/1941	3.50 11/1933	3.50 4/1935	3.18 8/1898	2.43 1/1919	3.65 7/1924	5.10
Greenup Dam 30 Greenup	30	38 37 82 51 540	2.62 3/1924	1.80 8/1937	2.69 12/1939	4.41 16/1939	2.22 3/1929	3.61 6/1947	3.83 6/1936	2.78 3/1921	2.80 25/1940	1.90 22/1929	2.14 26/1919	2.72 24/1921	4.41
Greenville 2 W Muhlenberg	34	37 12 87 12 519	4.50 8/1920	2.95 14/1949	2.85 18/1927	3.60 9/1942	3.69 25/1929	10.10 21/1935	3.70 20/1946	2.90 4/1923	2.68 24/1921	3.00 9/1919	3.80 30/1919	3.07 15/1948	10.10
Hartford 6 N Ohio	12	37 32 86 54 540	2.38 29/1939	3.14 26/1945	2.25 5/1939	4.88 9/1942	2.78 15/1945	3.08 18/1939	3.04 2/1940	2.84 23/1942	1.91 15/1947	2.82 4/1949	2.39 18/1938	1.48 12/1948	4.88
Hazard R10 Perry	28	37 15 83 12 869	4.05 7/1946	3.50 3/1939	3.40 23/1929	2.40 22/1931	4.51 30/1927	3.19 3/1935	3.80 28/1926	3.00 4/1947	2.80 26/1926	2.60 4/1937	2.50 2/1945	3.82 21/1926	4.51
Heidelberg Lock 14 R10 Lee	33	37 33 83 46 663	3.25 3/1924	3.24 3/1939	3.40 23/1929	3.13 12/1948	2.11 7/1929	3.05 21/1942	3.57 6/1932	3.45 24/1922	2.35 4/1944	3.50 11/1919	3.45 17/1927	2.62 31/1944	3.57
Henderson 4 SW Henderson	36	37 47 87 37 382	4.15 21/1937	3.57 25/1945	6.33 11/1935	3.91 11/1948	2.50 15/1923	4.15 14/1900	4.00 1/1897	4.32 23/1942	4.10 21/1932	4.26 10/1898	2.83 3/1936	4.28 30/1932	6.33
High Bridge Lock 7 Jessamine	48	37 49 84 43	3.24 12/1913	2.98 15/1903	3.02 26/1913	3.45 6/1936	2.70 2/1948	4.03 16/1949	3.28 2/1915	3.02 15/1921	2.46 11/1938	3.05 1/1915	4.06 26/1919	3.19 8/1924	4.06
Hopkinsville 2 Mi E Christian	54	36 52 87 27 524	5.33 8/1920	4.75 14/1949	2.70 16/1919	6.30 2/1912	4.00 26/1905	4.57 14/1900	4.13 26/1933	2.93 17/1949	2.85 14/1901	5.60 7/1900	6.18 24/1900	4.75 15/1902	6.30
Hyden Leslie	10	37 10 83 22 850	5.44 7/1946	3.29 13/1948	1.75 16/1948	1.96 27/1949	1.20 27/1948	4.60 28/1947	2.17 30/1943	2.38 18/1949	2.75 16/1947	1.74 16/1943	2.33 3/1945	2.42 29/1946	5.44
Irvington Breckinridge	53	37 53 86 17 646	3.54 21/1937	4.68 23/1909	4.43 18/1943	2.74 9/1942	2.87 23/1938	4.35 5/1928	2.70 26/1933	2.67 11/1932	2.44 25/1933	2.90 6/1910	3.34 5/1948	3.19 17/1915	4.58
Jackson Breathitt	32	37 33 83 23 776	2.50 2/1937	3.50 3/1939	1.88 6/1923	2.80 12/1948	1.63 30/1904	4.44 12/1923	4.77 8/1942	3.30 18/1938	3.38 29/1945	2.30 29/1935	2.40 19/1938	2.10 3/1905	4.77
Jenkins* Letcher	21	37 10 82 40 1566	2.62 30/1932	2.52 17/1944	3.21 23/1929	1.65 1/1935	2.25 30/1938	2.28 25/1925	3.10 14/1938	2.28 14/1940	2.85 1/1925	4.76 22/1929	1.95 19/1928	2.45 7/1936	4.76
Jerimiah Letcher	10	37 10 82 56 1150	2.85 8/1946	1.75 29/1944	1.80 18/1949	1.65 12/1944	1.47 28/1943	2.30 17/1945	2.49 9/1942	3.17 6/1946	1.30 25/1940	1.54 5/1942	3.88 3/1945	1.74 30/1942	3.88
Junction City* Boyle	16	37 35 84 48 985	3.20 1/1919	2.50 2/1923	2.10 6/1923	1.90 10/1925	2.50 25/1923	3.91 9/1928	2.56 26/1918	2.50 22/1923	2.03 5/1921	1.87 12/1927	3.00 26/1919	5.60 7/1924	5.60
Kentucky Dam TVA 379 R Livingston	12	37 01 88 16 362	2.90 8/1946	4.30 13/1949	2.42 26/1949	2.91 9/1942	2.65 11/1943	1.82 29/1940	2.88 31/1938	3.13 10/1945	1.83 24/1945	2.00 31/1941	2.68 26/1946	2.56 11/1949	4.30
Lancaster Ice Plant Garrard	24	37 37 84 35 1032	3.10 19/1935	2.72 27/1945	3.25 10/1935	3.20 13/1948	3.15 19/1942	3.55 2/1935	4.90 24/1939	4.20 23/1942	2.70 3/1935	1.87 2/1925	2.62 3/1936	3.22 29/1942	4.90
Laura Martin	10	37 45 82 26	1.60 7/1946	1.80 18/1944	1.40 20/1944	2.30 12/1944	1.49 10/1949	2.50 16/1948	3.89 16/1948	3.04 5/1942	1.95 6/1947	1.81 26/1946	1.65 3/1945	1.55 30/1947	3.89
Leitchfield Grayson	54	37 29 86 18 635	4.80 11/1913	3.47 23/1909	3.30 9/1897	3.90 1/1917	3.50 24/1919	3.78 21/1935	3.68 4/1946	3.79 14/1921	3.78 24/1902	3.75 17/1928	5.48 20/1900	5.75 15/1902	5.75
Lexington WB AP R51 Fayette	66	38 02 84 36 979	3.50 11/1913	3.04 23/1909	3.61 26/1913	4.39 12/1948	2.77 13/1935	5.50 29/1928	4.02 12/1875	8.06 2/1932	5.45 3/1922	2.78 14/1925	3.95 26/1919	3.63 6/1919	8.06
Little Hickman Lock 8 R10 Jessamine	40	37 45 84 35 560	3.10 1/1945	2.75 13/1949	3.22 25/1913	2.80 12/1948	2.58 1/1948	2.75 26/1933	3.56 7/1941	3.31 23/1942	2.55 10/1911	2.21 14/1914	2.75 17/1927	2.93 31/1944	3.56
Lockport Lock 2 Henry	40	38 26 84 58 485	5.30 23/1937	2.52 23/1925	4.07 27/1921	2.75 12/1948	3.05 24/1938	3.80 17/1949	2.74 1/1933	4.83 13/1921	3.90 20/1932	2.54 29/1921	4.26 6/1948	3.75 23/1921	5.30
Loretto* Marion	20	37 40 85 24 681	2.95 12/1899	3.72 23/1909	2.42 18/1899	2.30 20/1909	2.45 22/1915	3.25 4/1908	2.39 5/1897	2.75 5/1903	2.55 4/1910	2.02 6/1910	2.10 20/1906	2.45 15/1902	3.72
Louisa Lock 3 R8 Lawrence	41	38 07 82 37 584	2.92 9/1920	2.73 3/1939	3.70 26/1913	3.30 12/1948	2.93 19/1942	2.73 1/1946	3.17 24/1895	3.79 23/1942	3.44 22/1924	3.30 22/1929	2.55 17/1927	2.67 29/1942	3.79
Louisville Bowman Field Jefferson R9	12	38 13 85 40 558	2.11 29/1939	3.57 25/1945	4.70 18/1943	3.62 8/1942	2.40 4/1944	2.39 15/1949	2.69 26/1944	2.49 23/1943	2.66 17/1942	1.81 31/1941	2.67 25/1946	1.76 18/1937	4.70
Louisville 2(CherokeePk*) Jefferson	21	38 15 85 45 530	3.10 11/1913	2.60 19/1914	3.06 17/1919	3.43 27/1912	3.55 17/1928	2.70 29/1918	3.95 8/1922	3.75 11/1914	3.20 2/1916	5.25 6/1910	3.55 17/1921	5.60 17/1915	5.60
Louisville WB City R53 Jefferson	78	38 15 85 45 457	4.25 20/1937	5.00 22/1909	5.80 18/1943	4.06 15/1880	3.89 29/1880	3.02 2/1872	5.50 4/1896	3.78 24/1879	3.11 1/1916	5.06 5/1910	3.58 5/1948	4.41 16/1915	5.80
Lovelaceville Ballard	24	36 58 88 50 479	5.21 21/1937	3.59 14/1949	3.25 30/1933	3.33 15/1945	4.04 24/1946	3.10 28/1928	2.10 9/1933	4.10 22/1942	3.00 20/1932	2.50 14/1935	4.25 21/1934	4.70 30/1932	5.21
Mammoth Cave Park Edmonson	15	37 11 86 06 800	3.49 19/1935	3.86 14/1949	2.70 25/1946	2.49 15/1947	1.72 4/1944	3.31 18/1939	4.88 19/1941	3.97 22/1942	3.59 1/1943	2.80 31/1942	3.64 6/1948	3.88 12/1949	4.88
Manchester* Clay	17	37 09 83 44 860	2.51 7/1934	3.10 28/1903	2.80 29/1902	2.00 19/1901	2.52 14/1935	2.80 27/1902	2.55 20/1931	3.47 18/1933	3.25 5/1935	1.86 2/1915	2.00 25/1902	3.00 14/1901	3.47

MAXIMUM 24 HOUR PRECIPITATION

Table 62

KENTUCKY

STATION County	Years of Record	Lat. Long. Elev. Ft.	Jan	Feb	Mar	Apr	May	June	July	Aug	Sep	Oct	Nov	Dec	Max. of Record
Marion* Crittenden	39	37 20 88 04 571	4.61 3/1907	4.09 23/1909	4.04 24/1904	3.73 21/1928	4.00 15/1923	5.00 15/1900	3.19 2/1922	4.40 17/1923	3.30 28/1927	4.92 5/1910	3.70 28/1905	4.70 30/1932	5.00
Mayfield 2 S Graves	37	36 42 88 38 364	4.55 21/1937	5.17 14/1949	3.10 17/1919	2.92 2/1945	3.65 12/1918	3.10 28/1928	3.85 21/1925	3.07 23/1942	4.00 20/1932	3.16 27/1947	3.68 2/1946	4.67 15/1948	5.17
Maysville Dam 33 R10 Mayson	53	38 38 83 42 524	2.55 22/1937	4.68 24/1909	2.74 18/1943	3.60 12/1948	3.18 26/1915	3.08 3/1941	6.28 14/1938	4.05 9/1898	3.27 17/1939	2.85 8/1936	3.38 20/1900	4.00 24/1921	6.28
Middlesboro Bell	56	36 37 83 43 1128	2.85 2/1937	3.20 3/1939	4.60 23/1929	3.75 4/1897	2.85 27/1915	4.50 29/1928	3.60 4/1941	3.01 16/1946	3.00 29/1944	3.60 10/1911	5.00 19/1928	3.33 8/1924	5.00
Monticello Wayne	13	36 50 84 51 910	3.75 7/1946	3.00 3/1939	2.37 18/1943	2.25 4/1941	1.70 10/1946	2.40 8/1945	4.00 2/1941	1.95 1/1938	2.65 1/1945	2.61 3/1937	5.36 3/1936	2.13 16/1948	5.36
Mount Sterling Montgomery	57	38 03 83 57 930	2.96 21/1933	5.05 24/1909	2.64 4/1899	3.16 5/1948	5.14 1/1909	3.52 19/1916	4.17 16/1906	3.31 27/1944	5.29 4/1933	3.00 1/1915	2.78 21/1909	3.00 6/1919	5.29
Munfordville Hart	R8 22	37 16 85 53 600	3.14 1/1945	2.60 20/1945	3.21 18/1943	3.72 12/1948	2.52 14/1935	3.98 24/1925	4.18 18/1941	4.02 18/1932	3.25 5/1935	2.36 31/1932	4.00 6/1948	3.80 8/1924	4.18
Murray Calloway	24	36 36 88 20 600	5.88 21/1937	3.29 14/1949	5.86 12/1927	3.72 21/1928	4.05 3/1944	4.30 28/1928	3.32 31/1938	3.45 8/1942	2.83 29/1934	2.75 4/1949	3.05 3/1936	3.98 15/1948	5.88
Oneonta Dam 35 Campbell	28	38 58 84 18 497	2.92 22/1937	1.64 23/1925	2.79 18/1943	3.15 16/1939	1.95 14/1933	3.53 5/1928	5.68 4/1931	2.76 22/1923	1.85 5/1937	2.10 1/1945	2.58 6/1948	3.23 24/1921	5.68
Owensboro Daviess	53	37 46 87 09 420	4.38 2/1907	4.37 23/1909	5.40 18/1943	2.54 20/1909	3.70 15/1923	3.60 2/1947	4.25 4/1912	3.20 11/1915	3.63 6/1949	5.31 6/1910	2.47 18/1906	2.97 16/1915	5.40
Owensboro Dam 46 R10 Daviess	22	37 47 87 08 404	3.15 21/1937	2.98 26/1929	5.43 18/1943	2.92 8/1942	2.30 14/1929	3.66 1/1947	2.30 27/1939	4.15 22/1942	3.79 5/1949	2.20 5/1949	3.70 5/1948	1.55 16/1940	5.43
Owenton* Owen	16	38 31 84 49 700	3.50 31/1897	3.88 23/1909	2.29 9/1897	2.16 20/1909	2.78 27/1906	2.68 10/1910	2.63 13/1909	2.90 9/1898	3.87 19/1910	4.05 6/1910	2.79 20/1900	2.43 29/1910	4.05
Paducah McCracken	65	37 04 88 35 341	3.85 25/1949	3.93 23/1909	4.30 11/1935	4.05 8/1942	5.65 10/1943	6.17 29/1928	3.13 24/1900	3.51 20/1913	4.20 30/1898	5.08 12/1901	4.15 22/1934	4.90 14/1901	6.17
Paducah (Nr Lone Oak)* McCracken	19	37 05 88 37 516	3.30 24/1929	3.08 16/1932	4.72 10/1935	4.00 1/1917	5.30 15/1923	5.20 13/1925	2.10 27/1932	5.00 17/1926	5.57 20/1932	3.11 26/1920	3.10 21/1934	3.90 30/1932	5.57
Paducah SCS Nursery R McCracken	10	37 04 88 35 348	3.88 23/1949	3.57 13/1949	2.12 30/1945	3.60 8/1942	5.02 10/1943	2.25 18/1949	2.32 27/1942	2.74 22/1942	3.34 5/1949	3.19 26/1947	2.70 25/1946	1.48 27/1940	5.02
Paintsville Johnson	17	37 49 82 48 620	2.00 7/1934	1.80 13/1948	2.35 18/1943	2.96 12/1948	2.00 21/1935	1.57 10/1939	3.10 3/1941	2.90 14/1940	4.13 3/1936	1.35 11/1946	2.21 3/1945	1.90 30/1942	4.13
Pikeville Pike	R9 45	37 29 82 31 686	2.96 7/1946	3.40 15/1903	2.76 12/1935	2.94 18/1943	2.12 14/1935	3.38 15/1948	3.52 5/1926	2.86 16/1926	2.30 28/1917	3.80 22/1929	5.00 25/1900	2.63 4/1901	5.00
Pippapass* Knott	16	37 19 82 52 1035	3.66 7/1946	2.95 3/1939	2.60 4/1945	2.10 18/1943	2.08 26/1946	2.90 17/1945	3.68 8/1942	2.65 6/1946	2.40 25/1940	2.47 4/1942	2.54 4/1945	2.90 12/1931	3.68
Princeton Caldwell	43	37 06 87 53 529	5.10 21/1937	4.41 14/1949	5.13 11/1935	2.54 19/1894	3.20 4/1944	7.00 14/1900	3.35 31/1938	4.95 6/1936	3.06 19/1923	3.50 3/1902	3.07 20/1906	4.03 30/1932	7.00
Quicksand* Breathitt	23	37 34 83 22 732	2.46 2/1937	4.00 3/1939	3.55 23/1929	2.90 22/1931	1.85 16/1926	2.50 29/1928	5.10 8/1942	3.20 23/1937	2.60 25/1940	2.87 7/1947	3.60 17/1927	1.85 22/1926	5.10
Ravenna Lock 12 Estill	33	37 40 83 57 631	2.63 1/1945	1.86 26/1945	2.65 18/1943	2.44 12/1948	2.25 3/1915	3.04 29/1928	3.31 14/1938	3.62 25/1922	4.18 19/1949	2.74 15/1914	3.80 4/1936	3.15 8/1924	4.18
Richmond E State College Madison	56	37 44 84 18 1000	3.00 13/1899	3.85 24/1909	3.75 26/1913	2.61 12/1948	2.70 1/1948	3.50 29/1939	3.50 29/1938	6.17 2/1932	2.75 2/1916	3.04 1/1915	3.20 26/1919	2.50 8/1924	6.17
Rumsey Lock 2 R10 McLean	33	37 32 87 16 384	4.52 22/1937	3.37 13/1949	4.80 17/1919	3.17 8/1942	3.28 3/1944	3.32 29/1945	4.60 14/1948	4.90 4/1923	2.38 21/1925	4.75 6/1910	3.80 5/1948	3.50 17/1915	4.90
Russellville Logan	41	36 51 86 53 590	3.95 9/1920	4.80 14/1949	3.18 18/1943	2.92 19/1942	2.50 10/1949	4.87 21/1935	5.16 31/1938	3.32 12/1929	6.20 27/1916	2.69 31/1942	4.36 19/1948	4.96 8/1924	6.20
St. John Bethlehem Acdmy Hardin	54	37 42 85 59 777	4.10 21/1937	5.31 23/1909	3.26 3/1940	3.35 19/1909	3.12 15/1942	3.06 18/1939	4.00 26/1933	3.70 19/1926	3.30 24/1936	3.00 9/1919	3.50 18/1906	3.30 8/1924	5.31
Salvisa Lock 6 Mercer	36	37 56 84 49 520	3.20 11/1913	2.26 14/1949	3.15 14/1933	3.28 12/1948	2.20 21/1935	4.70 29/1928	3.12 29/1944	2.60 26/1944	4.25 4/1933	2.20 14/1931	2.40 17/1927	3.75 8/1924	4.70
Salyersville R10 Magoffin	11	37 45 83 04 900	2.39 6/1946	2.19 13/1949	2.33 18/1943	2.73 12/1948	1.32 16/1945	2.38 18/1942	2.57 31/1947	3.80 26/1944	2.78 24/1940	1.56 13/1949	3.20 2/1945	1.62 29/1942	3.80
Scott* Kenton	33	38 58 84 33 900	2.42 5/1917	2.26 23/1909	2.90 13/1907	2.26 20/1920	3.13 12/1905	2.40 25/1918	3.77 27/1926	2.87 22/1923	2.39 5/1915	3.32 6/1910	1.82 14/1929	2.52 24/1921	3.77
Shelby City* Boyle	20	37 35 84 48 1087	2.80 22/1913	3.55 23/1909	4.16 26/1913	2.65 19/1901	2.75 31/1904	1.96 19/1911	3.17 17/1896	2.90 1/1909	3.03 19/1910	2.25 1/1915	4.00 23/1900	2.87 16/1915	4.16
Shelbyville 2 W Shelby	57	38 13 85 16 825	4.60 12/1913	3.30 23/1909	4.68 18/1943	2.92 12/1948	3.39 23/1902	4.00 16/1949	7.15 21/1896	3.69 22/1900	2.77 24/1936	2.51 16/1925	4.75 20/1900	3.80 17/1915	7.15
Taylorsville* Spencer	38	38 02 85 22 489	7.36 24/1937	3.97 23/1909	3.48 26/1913	3.59 30/1909	2.70 23/1902	3.46 21/1935	4.30 16/1940	3.69 23/1942	2.75 1/1905	2.74 17/1928	3.88 29/1905	3.52 17/1933	7.36
Tyrone Lock 5 Anderson	32	38 02 84 51 524	3.40 11/1913	2.58 13/1948	2.98 5/1939	2.45 15/1947	2.50 21/1935	6.20 28/1928	3.05 25/1933	4.22 2/1932	2.00 25/1930	2.60 17/1925	3.22 6/1948	3.14 7/1924	6.20
Uniontown Dam 49 R10 Union	22	37 46 87 57 357	3.36 15/1937	2.75 13/1946	7.67 18/1943	3.69 8/1942	3.37 3/1935	2.95 9/1942	2.85 27/1939	4.80 24/1929	5.05 24/1945	3.29 18/1937	2.97 3/1936	3.80 31/1932	7.67
Valley View Lock 9 Clay	37	37 51 84 26 571	2.90 1/1945	2.70 27/1945	2.50 11/1935	2.92 20/1920	2.63 24/1938	2.75 22/1924	3.13 6/1939	4.50 2/1932	4.08 11/1920	2.89 31/1919	3.70 25/1919	3.04 7/1924	4.50
Vanceburg Dam 32 Lewis	36	38 38 83 21 525	2.31 3/1924	2.70 22/1897	2.51 18/1943	4.08 16/1939	3.05 27/1922	2.58 24/1899	4.20 25/1898	2.80 11/1899	2.55 21/1924	3.12 17/1925	2.50 22/1900	3.30 23/1921	4.20
Williamsburg Whitley	54	36 44 84 10 939	3.31 7/1946	4.18 3/1939	3.82 23/1929	3.26 4/1897	3.47 28/1937	3.51 16/1900	4.45 2/1941	3.49 14/1934	3.23 22/1924	2.80 18/1928	5.80 17/1927	2.50 18/1915	5.80
Williamstown Grant	47	38 38 84 34 943	2.85 21/1933	3.53 24/1909	3.97 26/1913	2.80 16/1939	4.80 30/1927	3.40 3/1941	3.20 24/1906	4.15 3/1932	2.30 4/1933	3.75 2/1911	2.20 29/1905	3.12 23/1921	4.80
Willow Lock 13 Lee	31	37 36 83 50 646	3.00 3/1924	3.75 3/1939	3.40 23/1929	2.21 18/1940	2.15 20/1935	3.15 28/1932	4.50 12/1932	4.00 17/1946	2.51 22/1924	4.10 12/1919	3.90 4/1936	3.51 8/1924	4.50

MAXIMUM 24 HOUR PRECIPITATION

Table 62 **KENTUCKY**

STATION County	Years of Record	Lat. Long. Elev. Ft.	Jan	Feb	Mar	Apr	May	June	July	Aug	Sep	Oct	Nov	Dec	Max. of Record
Woodbury Lock 4 Butler	33	37 11 86 38 504	4.52 22/1937	3.79 13/1949	4.23 17/1919	3.20 2/1917	1.99 15/1934	3.23 22/1935	3.33 22/1935	3.76 1/1938	2.37 24/1936	2.60 5/1944	3.80 18/1948	4.15 8/1924	4.52

Reference notes for Kentucky

* Discontinued station.

R Amounts determined by recording gage. A number next to R indicates the number of years the station was equipped with a recording gage prior to 1950.

MAXIMUM 24 HOUR PRECIPITATION

Table 63

LOUISIANA

STATION County	Years of Record	Lat. Long. Elev. Ft.	Jan	Feb	Mar	Apr	May	June	July	Aug	Sep	Oct	Nov	Dec	Max. of Record
Abbeville Vermilion	59	29 59 92 07 12	4.65 18/1898	5.24 20/1894	7.50 12/1947	8.75 2/1897	6.60 27/1932	5.00 17/1934	6.85 22/1913	17.50 9/1940	7.00 26/1913	3.60 30/1897	5.52 13/1929	5.50 28/1901	17.50
Alexandria Rapides	53	31 19 92 33 86	6.16 10/1925	5.20 2/1896	5.40 22/1929	7.00 3/1905	5.46 20/1935	21.40 15/1886	9.75 25/1933	3.85 15/1938	6.51 14/1901	7.40 30/1941	6.08 5/1948	5.65 22/1920	21.40
Amite Tangipahoa	56	30 43 90 30 130	5.05 1/1911	4.85 27/1907	7.90 8/1903	9.40 16/1900	6.64 16/1908	6.00 5/1928	7.28 19/1923	5.34 26/1926	4.60 4/1948	5.00 3/1922	4.20 26/1948	7.20 10/1947	9.40
Angola W. Feliciana	36	30 57 91 39 50	6.00 23/1915	5.01 15/1929	5.96 2/1948	4.68 13/1923	11.12 20/1935	5.75 7/1935	3.50 2/1936	7.50 30/1928	4.47 1/1943	5.20 29/1918	8.48 10/1946	6.00 22/1941	11.12
Arcadia Bienville	21	32 33 92 55 400	3.27 5/1932	4.88 25/1944	3.24 28/1944	5.67 1/1945	5.40 5/1941	4.48 15/1940	6.25 25/1933	4.76 24/1937	2.55 25/1945	6.77 5/1945	4.40 21/1934	4.38 31/1944	6.77
Atchafalaya St. Martin	19	30 21 91 42 20	7.55 1/1942	2.10 9/1935	9.65 12/1947	5.80 8/1942	5.20 6/1935	3.90 8/1935	5.60 5/1946	8.00 9/1940	4.30 17/1942	3.00 25/1945	5.50 19/1932	4.10 31/1933	9.65
Avoca Island* St. Mary	17	29 41 91 12 9	3.30 15/1917	4.75 28/1927	4.30 28/1922	18.50 15/1927	3.93 15/1922	3.70 13/1912	6.00 3/1915	12.06 25/1926	5.13 12/1925	3.60 16/1916	6.50 28/1923	4.60 19/1918	18.50
Bastrop Morehouse	28	32 46 91 54 136	3.31 19/1898	3.70 25/1923	4.33 16/1925	6.15 10/1947	3.39 16/1945	3.61 29/1922	3.59 24/1898	2.71 15/1938	2.64 12/1925	8.43 31/1941	4.22 3/1925	4.39 27/1942	8.43
Baton Rouge R3 East Baton Rouge	58	30 32 91 09 64	4.93 10/1900	5.10 11/1905	8.40 12/1947	6.36 8/1942	8.10 7/1907	8.00 5/1928	6.33 15/1914	7.50 26/1926	5.15 20/1909	4.05 5/1915	7.20 13/1929	3.98 12/1935	8.40
Belle Chasse Plaquemines	13	29 53 90 00 0	3.12 12/1944	7.20 15/1942	5.52 26/1946	3.40 23/1944	3.39 15/1942	8.13 8/1941	2.45 19/1945	2.75 25/1937	8.57 18/1943	15.40 2/1937	3.68 11/1936	5.86 26/1938	15.40
Bernice R Union	10	32 49 92 39 220	2.78 18/1945	3.37 25/1944	3.98 28/1944	4.50 1/1945	5.29 4/1941	2.79 10/1941	3.00 29/1946	4.03 30/1944	3.59 25/1945	6.39 4/1949	3.56 22/1940	5.35 30/1944	6.39
Bogalusa Washington	19	30 47 89 52 95	2.42 18/1936	4.47 6/1940	4.70 6/1948	5.62 28/1936	5.07 2/1949	3.19 11/1949	3.36 15/1931	4.74 8/1938	6.06 20/1947	5.73 2/1937	5.90 7/1943	4.22 28/1942	5.90
Burnside* Ascension	14	30 09 90 55 20	3.00 2/1911	5.10 10/1903	3.96 14/1906	5.40 13/1902	7.05 8/1907	3.80 13/1912	3.00 23/1913	4.00 13/1911	5.60 20/1909	4.75 8/1901	2.82 4/1902	3.95 28/1900	7.05
Burrwood R9 Plaquemines	42	28 58 89 22 4	5.99 6/1944	8.77 15/1942	5.51 12/1946	8.32 16/1927	9.92 19/1946	5.28 19/1920	6.45 15/1931	9.62 4/1932	6.04 10/1939	9.75 17/1916	10.80 1/1948	5.47 20/1918	10.80
Cade* Ouachita	10	32 30 92 20 180	3.24 23/1915	2.42 20/1919	2.48 11/1912	3.72 18/1914	2.82 28/1915	4.02 13/1912	8.50 14/1914	2.73 9/1913	4.15 27/1913	5.20 4/1915	3.08 5/1910	3.55 8/1919	8.50
Calhoun Ouachita	58	32 30 92 20 180	4.23 12/1932	5.00 9/1946	3.73 19/1894	6.44 16/1900	4.86 21/1916	3.10 5/1934	6.33 25/1933	3.70 29/1947	3.27 10/1906	5.75 5/1945	4.93 5/1925	9.63 13/1931	9.63
Cameron Cameron	24	29 45 93 20 6	7.65 1/1897	3.16 21/1894	4.15 25/1914	5.29 18/1914	7.40 29/1924	5.78 22/1905	7.05 6/1905	2.75 13/1894	14.25 18/1908	4.05 16/1911	9.30 23/1895	2.80 15/1902	14.25
Carville Iberville	12	30 12 91 07 26	2.32 13/1944	3.30 15/1942	5.18 12/1947	3.02 30/1940	2.78 31/1941	6.08 16/1940	2.31 11/1948	3.05 8/1940	5.12 17/1942	4.32 26/1942	3.28 11/1947	2.42 16/1940	6.08
Chandeleur Lighthouse* R St. Bernard	10	30 03 88 52 2	2.54 14/1946	5.99 18/1949	8.79 5/1948	3.98 18/1944	4.81 19/1946	4.04 15/1940	3.55 24/1948	4.79 3/1944	12.25 18/1943	1.70 25/1947	4.58 13/1947	2.70 27/1942	12.25
Cheneyville Rapides	59	31 01 92 19 67	6.00 1/1911	4.20 15/1903	11.00 27/1914	8.61 6/1938	6.80 29/1907	13.30 15/1886	4.00 8/1938	9.76 15/1938	7.50 30/1898	6.43 3/1937	9.70 13/1922	6.79 13/1940	13.30
Cinclare W. Baton Rouge	40	30 24 91 12 28	9.30 1/1942	3.62 11/1932	9.05 13/1947	7.75 8/1942	6.00 21/1916	5.62 5/1928	4.80 13/1914	5.56 26/1926	6.95 16/1942	5.95 31/1929	6.95 10/1940	3.90 3/1912	9.30
Clinton E. Feliciana	57	30 52 91 09 113	4.50 16/1925	5.30 12/1927	8.50 3/1903	5.78 16/1900	8.00 13/1923	6.10 4/1928	7.30 17/1905	5.00 25/1926	5.90 21/1909	5.30 31/1929	4.60 7/1943	5.84 28/1901	8.50
Colfax Grant	13	31 31 92 43 92	3.59 7/1946	5.02 8/1946	3.29 29/1939	6.42 15/1927	4.17 18/1939	4.11 20/1946	3.16 20/1941	1.74 18/1938	2.90 6/1943	4.20 31/1941	6.50 18/1948	2.34 17/1949	6.50
Collinston* Morehouse	16	32 40 91 52 65	3.05 31/1915	3.10 10/1913	2.90 25/1916	3.20 15/1912	4.00 20/1916	2.43 9/1913	2.53 30/1913	2.65 15/1911	4.55 25/1906	3.41 18/1916	4.00 28/1913	6.40 26/1904	6.40
Columbia R Caldwell	10	32 08 92 05 65	5.12 2/1949	5.29 8/1946	6.30 24/1949	8.48 10/1947	3.33 14/1942	6.79 11/1945	2.71 6/1940	2.18 30/1944	3.41 19/1947	4.37 30/1941	6.70 18/1948	3.04 26/1940	8.48
Coushatta Red River	14	32 01 93 21 134	3.26 16/1947	5.70 8/1946	3.15 19/1894	4.30 13/1896	2.00 6/1893	3.13 1/1946	3.93 21/1921	4.25 31/1944	1.78 30/1943	5.81 31/1941	3.30 23/1941	2.60 25/1893	5.81
Covington St. Tammany	58	30 29 90 06 39	5.03 1/1942	4.75 12/1927	6.62 13/1947	9.00 24/1905	5.50 22/1916	10.40 5/1928	6.03 17/1905	6.55 8/1938	7.20 4/1948	6.17 3/1937	6.27 29/1923	5.76 8/1931	10.40
Crowley Arcadia	23	30 13 92 24 25	4.32 12/1947	5.37 13/1927	5.52 13/1947	5.81 8/1942	8.22 22/1927	4.45 21/1942	5.55 4/1946	19.76 9/1940	4.33 2/1938	3.34 5/1906	7.53 7/1943	4.98 3/1933	19.76
Darnell R West Carroll	10	32 40 91 27 104	5.43 2/1949	4.80 8/1946	2.36 28/1944	8.87 10/1947	3.15 15/1945	2.89 11/1944	4.19 7/1940	6.81 8/1948	1.78 17/1942	3.25 30/1941	5.99 18/1948	4.06 16/1948	8.87
Delta Farms* Lafourche	27	29 37 90 22 1	5.00 2/1936	5.87 13/1927	5.75 3/1934	10.50 15/1927	5.50 10/1934	8.76 7/1925	3.05 15/1931	8.09 30/1930	3.75 13/1932	7.50 2/1937	8.21 17/1939	5.60 26/1938	10.50
De Quincy Calcasieu	10	30 27 93 26 80	2.78 1/1942	2.64 5/1943	6.33 19/1944	5.25 23/1944	4.98 30/1941	5.40 10/1940	7.65 28/1943	2.25 21/1942	3.70 8/1944	5.00 31/1941	4.29 24/1940	4.00 13/1940	7.65
De Ridder Beauregard	34	30 50 93 16 208	4.00 11/1931	3.50 20/1919	5.30 2/1934	4.90 13/1921	6.60 28/1941	4.25 9/1921	6.96 13/1945	5.46 8/1940	3.50 15/1930	4.98 31/1940	5.00 5/1925	6.55 25/1926	6.96
Dodson R9 Winn	35	32 06 92 35 200	4.07 4/1939	5.04 26/1923	3.63 26/1914	4.63 24/1913	5.13 2/1916	5.80 17/1937	9.81 25/1933	3.95 9/1913	4.67 27/1913	5.23 30/1941	5.50 21/1934	4.20 28/1948	9.81
Donaldsonville Ascension	58	30 06 90 58 33	7.20 11/1911	6.53 28/1907	3.96 26/1943	5.12 20/1935	8.12 22/1916	9.34 5/1928	3.88 3/1915	14.47 26/1926	7.74 7/1893	6.37 2/1907	5.11 1/1929	5.10 12/1910	14.47
Dutchtown* Ascension	10	30 15 90 59	4.50 17/1916	2.40 12/1920	3.75 24/1917	5.00 5/1919	6.92 22/1916	3.50 13/1912	5.00 14/1914	3.00 11/1912	3.50 29/1915	5.90 5/1915	1.97 3/1914	3.00 6/1912	6.92
Elizabeth Allen	25	30 52 92 47 150	4.04 12/1932	3.90 13/1927	4.67 18/1944	5.25 21/1928	6.04 20/1935	3.97 21/1947	7.10 25/1933	5.63 8/1940	2.92 23/1940	4.66 3/1937	3.30 21/1934	4.35 29/1927	7.10
Emilie* St.John the Baptist	17	30 04 90 37 16	6.88 10/1900	5.30 22/1894	3.98 18/1905	9.00 22/1900	3.75 14/1905	6.35 6/1896	3.20 25/1892	2.52 11/1897	8.00 6/1893	3.60 21/1900	2.98 28/1897	2.75 27/1900	9.00
Farmerville Union	28	32 47 92 24 177	3.60 18/1898	3.22 28/1907	4.20 28/1914	4.20 16/1900	4.04 12/1908	3.70 9/1899	3.35 8/1894	3.44 3/1895	3.70 12/1902	3.52 11/1901	4.20 9/1898	5.40 26/1904	5.40

MAXIMUM 24 HOUR PRECIPITATION

Table 63

LOUISIANA

STATION County		Years of Record	Lat. Long. Elev. Ft.	Jan	Feb	Mar	Apr	May	June	July	Aug	Sep	Oct	Nov	Dec	Max. of Record
Franklin St. Mary		58	29 47 91 30 10	3.60 21/1935	6.38 20/1944	9.30 28/1922	9.26 16/1927	6.40 31/1924	8.65 16/1934	9.60 29/1908	8.45 26/1926	14.35 16/1942	5.90 17/1916	4.63 25/1944	4.45 10/1947	14.35
Franklinton Washington		40	30 51 90 10 155	4.44 22/1916	4.05 15/1929	6.70 14/1921	7.62 10/1947	5.85 16/1923	5.79 5/1928	2.85 18/1923	5.75 10/1912	10.28 30/1915	5.74 10/1934	5.89 14/1929	6.46 10/1947	10.28
French Settlement Livingston	R	10	30 18 90 48 14	2.90 1/1942	4.08 14/1942	6.10 12/1947	2.63 20/1949	4.89 31/1946	4.69 16/1940	4.33 12/1949	4.73 6/1940	7.93 15/1942	3.59 1/1941	4.30 26/1948	2.58 13/1940	7.93
Glenmora Rapides	R	10	30 58 92 35 136	3.02 1/1944	2.61 15/1942	5.55 18/1944	6.15 12/1947	4.42 4/1941	7.91 24/1947	3.40 11/1948	5.50 7/1940	3.50 23/1941	5.40 30/1941	6.28 27/1948	3.98 17/1949	7.91
Grand Cane* DeSoto		42	32 05 93 48 302	5.04 4/1946	4.85 26/1923	3.40 21/1926	7.43 15/1927	3.77 10/1921	2.11 6/1927	9.20 24/1933	6.70 18/1924	3.00 20/1947	4.50 31/1941	11.65 23/1940	4.35 31/1944	11.65
Grand Coteau St. Landry		59	30 26 92 02 59	6.33 5/1899	7.90 13/1927	4.15 14/1906	6.10 24/1905	12.00 22/1927	7.20 4/1941	6.27 18/1911	16.07 9/1940	4.80 27/1913	4.60 31/1895	5.95 7/1943	7.00 27/1900	16.07
Grand Isle Jefferson	R	10	29 14 90 00 2	7.15 12/1944	3.44 9/1942	9.91 27/1946	5.75 10/1949	3.42 12/1942	7.09 18/1941	6.20 20/1945	8.50 12/1949	7.85 3/1948	2.20 25/1942	6.01 1/1948	3.91 10/1947	9.91
Gueydan Vermillion		11	29 58 92 31 2	2.20 1/1944	2.68 15/1942	7.04 12/1947	5.04 7/1942	5.39 28/1941	4.34 8/1940	3.30 12/1943	17.60 8/1940	5.20 17/1943	2.60 30/1941	6.61 10/1940	3.25 21/1912	17.60
Gum Springs Tower Winn		10	31 54 92 47 220	4.00 3/1949	4.15 9/1948	2.12 13/1947	6.45 1/1945	3.45 1/1944	2.60 16/1941	4.00 30/1945	3.13 9/1940	4.33 20/1947	4.35 30/1941	3.10 24/1940	3.50 27/1942	6.45
Hackberry Cameron		10	29 53 93 24 5	2.58 13/1947	4.05 5/1943	4.01 25/1943	4.23 8/1942	3.51 23/1947	2.97 12/1945	3.54 6/1942	9.12 8/1940	5.02 17/1943	4.70 20/1949	9.63 10/1940	5.09 13/1940	9.63
Hammond Tangipahoa		55	30 32 90 29 45	5.23 10/1900	4.32 11/1905	6.25 12/1947	4.14 24/1905	6.00 10/1912	4.25 5/1928	9.40 7/1916	4.45 18/1897	6.40 30/1915	9.49 2/1937	4.60 29/1923	3.71 2/1897	9.49
Hessmer Avoyelles		10	31 04 92 07 78	4.06 17/1949	2.77 5/1945	4.26 19/1944	5.49 22/1949	3.91 5/1941	3.61 27/1947	3.18 11/1940	3.07 9/1940	2.61 24/1940	2.97 5/1949	5.04 28/1948	4.82 16/1948	5.49
Hickory Grove Rapides	R	10	31 26 92 14 75	2.47 2/1949	4.47 8/1946	3.83 26/1949	4.22 8/1942	5.00 4/1941	4.40 23/1947	3.43 12/1949	2.46 3/1941	3.93 19/1947	4.90 29/1941	4.98 18/1948	5.31 26/1942	5.31
Houma Terrebonne		57	29 35 90 44 13	6.67 1/1936	5.24 15/1942	6.74 12/1933	7.40 24/1900	4.66 9/1907	6.88 27/1929	5.41 29/1908	8.04 25/1926	9.30 12/1898	8.32 8/1905	8.50 29/1923	6.00 12/1920	9.30
Jeanerette Iberia		43	29 56 91 40 25	4.44 23/1932	4.00 12/1903	5.75 12/1947	6.25 13/1896	5.00 28/1915	5.75 1/1900	8.00 3/1920	3.05 6/1918	8.83 27/1913	4.50 5/1919	6.00 12/1929	5.16 6/1920	8.83
Jennings Jefferson Davis		53	30 13 92 39 30	5.65 5/1899	5.62 13/1927	3.70 12/1947	6.44 29/1940	6.20 23/1927	7.57 16/1940	4.81 5/1946	13.88 15/1938	9.05 39/1898	6.33 30/1907	7.70 10/1940	7.96 29/1924	13.88
Jones Morehouse		10	32 58 91 40 102	3.10 1/1947	3.20 8/1946	2.95 7/1941	5.62 9/1942	3.62 16/1945	1.93 29/1948	7.24 7/1946	2.63 31/1944	1.82 19/1943	6.78 31/1941	3.30 23/1941	2.42 27/1942	7.24
Jonesville Catahoula		19	31 37 91 48 55	6.48 12/1932	4.15 18/1938	4.50 30/1939	3.85 18/1938	4.06 5/1935	3.42 15/1945	3.63 26/1945	7.98 16/1938	2.77 2/1943	2.85 26/1939	4.60 24/1940	2.42 27/1942	7.98
Keithville Cardo	R1	10	32 20 93 50 200	5.50 5/1946	2.50 20/1941	2.10 7/1941	3.50 30/1944	4.00 5/1941	5.00 7/1941	2.25 12/1945	2.50 9/1940	3.00 6/1944	8.02 4/1949	4.00 23/1940	4.00 7/1940	8.02
Kelly* LeSalle		12	32 55 92 09	3.35 23/1920	4.32 26/1923	2.27 25/1916	3.04 17/1918	3.86 18/1923	3.10 27/1919	3.61 21/1921	3.26 20/1918	1.60 22/1920	3.13 18/1916	3.82 5/1925	4.76 9/1923	4.76
LaFayette LeFayette	R6	59	30 14 91 59 36	5.80 28/1916	4.52 11/1905	8.30 12/1947	5.83 7/1942	9.57 7/1907	9.60 17/1934	4.25 5/1915	19.63 9/1940	5.09 21/1909	4.05 4/1932	4.72 26/1948	7.10 31/1933	19.63
Lake Arthur Cameron	R5	22	29 59 92 47 10	6.12 12/1932	5.44 6/1943	3.80 6/1933	8.88 7/1942	5.20 26/1933	11.36 14/1940	5.58 12/1943	11.60 9/1940	6.78 17/1943	3.90 7/1936	10.96 6/1943	5.52 13/1940	11.60
Lake Charles Calcasieu	R11	58	30 13 93 09 12	6.60 24/1915	4.97 5/1943	6.00 20/1893	10.01 27/1924	5.34 27/1941	16.01 18/1947	5.80 25/1933	8.91 8/1940	4.75 17/1943	7.00 24/1900	5.40 18/1918	6.60 22/1932	16.01
Lakeside* Cameron		28	30 01 92 44 9	4.27 28/1916	3.39 12/1914	4.78 27/1914	6.24 18/1914	5.30 7/1907	4.20 2/1920	5.30 23/1913	4.16 31/1921	8.15 25/1913	3.25 11/1919	14.71 13/1922	6.10 6/1920	14.71
Lake Providence East Carroll		26	32 48 91 11 100	6.07 3/1949	3.85 8/1946	6.35 27/1902	5.28 10/1947	5.55 17/1930	3.56 26/1900	2.62 12/1945	4.10 9/1948	4.30 20/1932	4.12 31/1929	8.74 19/1948	4.33 16/1948	8.74
Lawrence* Plaquemines		27	29 33 89 48 6	5.07 9/1912	5.76 17/1898	3.23 20/1905	4.50 24/1894	4.45 24/1895	4.65 3/1909	4.55 20/1895	5.27 9/1894	4.50 7/1919	4.00 13/1915	3.00 27/1911	6.04 22/1911	6.04
Leesville Vernon	R10	24	31 08 93 16 240	3.90 16/1925	3.53 8/1946	4.20 18/1905	7.50 5/1938	7.40 19/1935	4.30 17/1940	6.45 2/1936	7.58 8/1940	3.75 3/1944	5.20 31/1941	7.65 18/1948	3.57 26/1904	7.65
Liberty Hill* Bienville		25	32 19 92 53	4.00 10/1901	3.20 27/1913	4.40 13/1899	4.00 12/1896	4.70 21/1916	3.18 9/1895	6.02 12/1907	2.92 19/1915	5.35 27/1913	4.50 30/1897	2.91 9/1905	9.51 26/1904	9.51
Logansport DeSoto		45	31 58 94 00 192	5.55 4/1946	4.70 19/1932	4.12 16/1928	4.40 26/1922	6.20 10/1921	3.13 28/1941	18.00 24/1933	7.57 18/1915	4.50 26/1913	7.69 31/1941	11.33 23/1940	5.29 23/1939	18.00
Mansfield* DeSoto		10	32 02 93 43 200	2.05 14/1897	2.00 20/1905	5.27 13/1899	4.72 29/1905	2.15 22/1898	3.57 14/1898	3.26 15/1902	1.45 17/1903	3.30 12/1898	4.32 3/1902	2.75 26/1896	2.50 18/1898	5.27
Melville St. Landry		59	30 41 91 44 30	6.30 20/1937	5.00 13/1927	6.95 17/1906	6.60 24/1905	12.27 6/1935	7.10 17/1934	3.46 17/1917	9.40 9/1940	6.90 21/1909	8.77 26/1939	6.08 10/1946	5.00 10/1899	12.27
Merryville* Beauregard		10	30 44 93 32 100	4.70 24/1920	5.05 4/1923	2.71 26/1922	10.10 27/1914	4.72 1/1923	2.65 26/1919	2.70 26/1923	8.71 17/1915	1.58 20/1918	3.17 29/1918	2.88 13/1914	3.00 22/1923	10.10
Minden Webster		58	32 37 93 19 200	4.90 5/1932	3.40 9/1935	4.32 29/1922	5.30 30/1931	4.35 12/1908	3.45 23/1918	8.60 24/1933	5.05 10/1912	3.75 7/1923	6.00 5/1949	6.60 9/1946	6.30 26/1904	8.60
Monroe CAA AP Ouachita	R8	59	32 32 92 04 81	4.70 4/1939	4.18 8/1946	5.65 19/1894	5.75 16/1927	4.10 19/1930	4.00 30/1922	6.12 26/1933	3.12 15/1938	3.40 30/1905	5.07 5/1945	5.38 21/1934	4.70 26/1904	6.12
Monroe Dam 4 Ouachita		10	32 30 92 06 75	3.50 3/1949	2.80 9/1946	2.78 13/1940	4.15 9/1942	4.75 23/1940	2.35 12/1945	2.98 2/1945	3.18 19/1942	2.52 20/1947	5.63 31/1941	4.01 24/1940	4.65 16/1948	5.63
Montgomery Grant	R10	14	31 40 92 53 100	4.25 16/1946	5.85 8/1946	3.25 17/1945	6.75 1/1945	3.45 2/1944	3.10 23/1900	4.93 7/1940	5.85 17/1897	4.20 19/1947	4.32 30/1941	7.75 18/1948	3.60 9/1946	7.75
Morgan City St. Mary	R10	45	29 42 91 14 14	3.72 2/1911	5.63 15/1942	4.52 29/1922	15.63 15/1927	4.82 12/1946	3.63 12/1940	6.00 4/1910	8.50 25/1926	9.92 12/1948	5.05 25/1942	7.84 28/1923	6.00 10/1947	15.63
Napoleonville* Assumption		11	29 56 91 03	2.71 24/1919	3.00 17/1898	2.75 26/1914	2.25 18/1914	6.20 18/1918	3.20 3/1898	3.35 26/1919	2.57 21/1918	5.35 19/1898	4.61 16/1916	2.50 24/1895	3.92 19/1918	6.20

MAXIMUM 24 HOUR PRECIPITATION

Table 63

LOUISIANA

STATION County	Years of Record	Lat. Long. Elev. Ft.	Jan.	Feb	Mar	Apr	May	June	July	Aug	Sep	Oct	Nov	Dec	Max. of Record
Natchitoches Natchitoches	27	31 45 93 04 120	5.00 12/1922	7.30 26/1923	4.00 30/1939	6.35 7/1947	4.00 1/1944	2.62 28/1941	4.70 2/1936	3.65 9/1940	4.00 15/1941	8.00 31/1941	4.00 9/1946	4.00 11/1949	8.00
Newellton* Tensas	23	32 04 91 15 77	3.28 10/1925	4.00 14/1917	4.43 12/1921	4.27 24/1913	6.65 26/1909	4.35 18/1920	3.00 18/1922	2.30 2/1926	3.76 29/1913	3.59 31/1929	3.74 11/1929	3.75 11/1911	6.65
New Iberia Iberia	41	30 02 91 49 18	5.15 18/1898	3.45 12/1900	3.37 1/1927	7.90 14/1896	4.30 9/1892	6.25 3/1928	7.10 3/1920	6.50 6/1900	7.70 27/1913	5.78 5/1919	5.90 16/1927	3.05 2/1897	7.90
New Orleans R60 Orleans	79	29 57 90 04 8	4.47 14/1886	6.11 14/1942	10.93 5/1948	14.01 15/1927	9.08 2/1926	6.64 21/1942	7.52 4/1874	8.90 19/1888	10.75 6/1929	13.68 1/1937	6.26 25/1944	4.83 19/1918	14.01
New Orleans (Airport) Orleans	11	30 02 90 02 6	2.70 12/1944	3.24 16/1940	6.27 5/1948	3.40 10/1949	2.57 20/1947	3.60 1/1946	3.74 30/1940	3.27 16/1948	4.29 4/1948	2.50 5/1945	4.80 25/1944	2.33 26/1940	6.27
New Orleans (Audubon) Orleans	56	29 56 90 08 10	5.65 7/1895	6.45 13/1927	9.00 5/1948	13.00 16/1927	7.28 3/1926	4.17 2/1909	4.67 1/1923	7.12 30/1930	12.96 7/1929	13.08 2/1937	6.21 10/1919	4.63 22/1907	13.08
Opelousas* St. Landry	26	30 32 92 05 83	5.42 28/1916	4.15 22/1915	4.30 18/1906	4.56 25/1913	6.95 7/1907	3.22 2/1909	4.12 29/1908	5.35 3/1909	6.08 27/1913	3.20 4/1906	2.97 17/1918	6.10 4/1912	6.95
Oxford* DeSoto	14	31 55 93 37 258	2.20 14/1897	3.09 27/1900	3.65 13/1899	6.58 12/1896	2.37 15/1900	4.13 10/1904	2.50 25/1901	1.36 13/1903	6.14 14/1901	2.69 2/1902	2.78 26/1893	3.00 16/1906	6.58
Paincourtville* Assumption	11	30 00 91 04	4.46 10/1900	3.75 21/1894	3.86 14/1902	4.89 21/1892	2.36 15/1893	6.81 10/1899	2.30 28/1894	4.85 5/1900	8.30 19/1898	2.58 27/1896	3.41 29/1896	3.54 28/1900	8.30
Paradis St. Charles	38	29 47 90 26 10	6.07 2/1936	8.64 20/1944	6.79 26/1946	5.37 4/1937	4.56 10/1934	5.93 14/1928	3.72 3/1944	4.07 7/1940	9.00 29/1915	6.31 3/1937	5.55 9/1919	6.00 20/1918	9.00
Pearl River St. Tammany	32	30 23 89 45 29	4.90 1/1942	3.25 15/1942	5.90 15/1946	7.50 15/1912	5.58 5/1908	4.00 2/1909	8.45 21/1946	8.60 26/1926	6.60 30/1915	4.70 6/1943	5.35 26/1944	4.74 21/1907	8.60
Pecan Island R Vermilion	10	29 39 92 28 5	1.57 12/1947	4.33 14/1942	4.46 2/1948	3.78 23/1946	4.65 15/1946	7.92 16/1940	5.63 14/1949	8.09 7/1940	9.55 17/1943	2.55 17/1941	3.13 10/1946	4.15 6/1947	9.55
Plain dealing R6 Bossier	57	32 53 93 41 268	3.65 21/1906	3.02 8/1935	5.30 23/1912	5.12 26/1921	6.16 13/1908	10.11 23/1902	11.96 5/1920	3.81 19/1915	5.86 26/1913	4.67 4/1949	4.95 6/1988	8.92 25/1904	11.96
Pollock Grant	14	31 31 92 28 230	3.20 7/1946	6.00 8/1946	3.45 29/1939	4.70 10/1947	6.26 20/1935	4.32 23/1947	5.41 2/1936	3.36 15/1938	4.88 20/1947	4.80 30/1941	6.94 19/1948	4.90 23/1939	6.94
Port Eads* Plaquemines	29	29 02 89 10 9	3.30 18/1934	6.70 15/1942	4.20 26/1937	9.30 2/1897	4.50 24/1895	6.62 18/1941	4.17 15/1931	7.64 15/1901	6.10 18/1937	11.33 1/1898	8.34 18/1939	5.56 12/1941	11.33
Port Sulphur Plaquemines	14	29 29 89 42 5	4.20 13/1944	4.10 20/1937	7.00 27/1946	6.10 11/1949	5.30 28/1948	5.30 5/1937	3.13 6/1940	2.32 21/1944	5.80 10/1944	4.20 2/1937	6.52 7/1943	5.00 13/1945	7.00
Rayne* Acadia	29	30 14 92 15 44	6.14 19/1898	3.15 12/1900	3.20 27/1914	5.32 18/1918	4.90 7/1907	5.20 6/1896	4.95 26/1904	4.20 9/1904	8.31 30/1898	6.15 9/1918	4.10 28/1897	4.25 22/1912	8.31
Reserve St. John Baptist	50	30 04 90 34 13	4.40 3/1929	3.90 19/1902	5.81 20/1926	6.10 17/1901	6.20 17/1932	6.40 4/1928	5.68 14/1925	5.20 26/1926	5.80 4/1948	6.45 26/1942	4.80 29/1923	4.37 19/1911	6.45
Richland Plantation* Rapides	12	31 17 92 25 88	4.15 22/1923	3.60 11/1913	4.40 27/1914	4.55 4/1923	3.06 22/1916	2.81 18/1914	3.95 31/1915	2.31 8/1919	5.85 27/1913	3.09 5/1915	2.98 9/1919	5.10 21/1920	5.85
Riverton Dam Caldwell	10	32 11 92 06 70	4.63 3/1949	3.75 9/1946	3.23 25/1949	7.25 11/1947	3.64 15/1942	7.00 12/1945	2.21 7/1940	2.30 31/1944	3.83 20/1947	3.08 31/1941	6.64 19/1948	3.57 27/1942	7.25
Robeline Natchitoches	54	31 41 93 18 147	4.90 12/1932	4.50 8/1946	4.00 14/1913	6.15 4/1913	6.89 25/1909	2.70 23/1900	5.45 9/1906	4.57 9/1940	6.00 15/1901	6.10 31/1941	5.07 5/1925	5.30 27/1935	6.89
Rodessa Caddo	10	32 58 94 00 200	3.95 16/1949	2.68 9/1944	3.38 30/1945	3.04 8/1942	4.09 17/1947	3.31 12/1945	4.49 2/1940	8.00 22/1942	3.37 13/1945	5.82 5/1949	6.35 23/1940	4.01 28/1944	8.00
Ruston L P 1 R5 Lincoln	54	32 31 92 41 278	3.19 21/1916	4.00 8/1946	4.20 25/1934	7.50 8/1920	4.00 18/1942	4.38 18/1919	8.35 25/1933	5.80 30/1944	8.50 28/1913	9.82 30/1941	5.25 5/1925	7.73 30/1944	9.82
St. Francisville* West Feliciana	20	30 47 91 23 115	4.75 1/1911	4.25 11/1905	8.06 22/1926	5.08 24/1905	5.25 7/1915	5.55 30/1924	4.47 4/1915	4.32 23/1908	13.50 21/1909	4.00 4/1906	3.00 21/1904	3.50 22/1910	13.50
St. Joseph Tensas	20	31 55 91 14 78	5.48 12/1932	6.98 8/1946	5.33 27/1949	9.85 4/1940	6.56 5/1935	3.15 10/1933	4.67 27/1931	4.64 11/1942	2.58 19/1932	3.99 25/1939	4.70 24/1940	3.18 23/1939	9.85
Schriever Terrebonne	57	29 45 90 49 17	4.40 28/1930	6.30 20/1944	8.25 30/1949	6.60 16/1927	4.00 17/1920	5.52 12/1940	6.75 29/1908	6.05 7/1940	6.93 20/1909	5.15 9/1934	7.70 26/1944	4.70 12/1920	8.25
Shell Beach* Vermilion	10	30 04 92 38 5	3.40 5/1899	3.10 14/1891	2.80 20/1893	3.75 2/1897	4.40 30/1900	3.20 26/1895	4.05 16/1892	2.24 19/1897	4.27 29/1898	2.56 30/1897	3.02 29/1897	1.80 31/1896	4.40
Shreveport R48 Caddo	78	32 33 93 46 181	7.52 14/1885	3.57 1/1939	5.43 2/1934	5.71 25/1942	8.35 13/1908	8.00 27/1902	12.44 24/1933	6.47 9/1912	7.04 25/1913	6.83 4/1949	5.51 22/1940	7.18 26/1904	12.44
Simmesport Avoyelles	44	30 59 91 48 42	4.95 23/1915	4.80 15/1929	4.85 31/1935	5.05 6/1938	14.07 20/1935	5.12 5/1910	3.02 6/1946	6.00 9/1940	3.68 20/1909	4.00 26/1929	5.70 12/1935	5.57 23/1941	14.07
Southern U. Farm* Jefferson	19	29 57 90 09	7.20 7/1895	6.75 11/1898	4.01 22/1911	5.40 17/1901	4.75 31/1907	3.62 2/1909	2.95 9/1895	3.87 12/1911	4.00 20/1909	2.40 8/1905	2.75 27/1911	4.52 21/1907	7.20
Sterlington Dam 5 Ouachita	10	32 14 92 05 55	3.92 3/1949	3.51 9/1946	2.66 13/1947	6.22 9/1947	3.36 16/1945	3.21 29/1940	3.00 7/1946	3.41 31/1944	2.00 20/1947	5.43 31/1941	2.72 20/1944	3.61 27/1942	10.23
Tallulah Madison	34	32 23 91 13 91	5.42 20/1927	5.35 8/1946	6.17 28/1944	4.15 29/1936	4.30 20/1935	4.20 13/1945	4.20 16/1933	10.23 9/1948	3.40 20/1909	6.91 31/1941	5.75 18/1948	5.85 11/1911	6.91
Ten Mile* Allen	32	30 45 92 54	4.29 5/1899	5.82 1/1896	6.50 26/1914	5.35 23/1913	7.18 31/1907	4.10 2/1893	5.26 5/1911	4.06 10/1894	4.90 26/1913	5.07 4/1910	4.82 19/1900	4.22 21/1920	7.18
Urania La Salle	20	31 52 92 17 95	6.35 12/1932	7.04 8/1946	8.15 29/1939	9.95 10/1947	4.10 30/1941	3.75 11/1945	6.00 2/1936	5.85 15/1938	3.92 20/1947	4.35 17/1937	7.20 18/1948	3.76 23/1939	9.95
Venice* Plaquemines	10	29 17 89 21	2.08 1/1897	5.25 18/1902	4.20 19/1905	3.59 22/1900	5.10 30/1900	2.90 3/1901	3.11 16/1900	4.36 2/1905	6.36 27/1905	6.75 9/1905	2.70 10/1898	10.05 26/1904	10.05
Ville Platte Evangeline	23	30 41 92 20 46	5.10 12/1932	4.46 15/1929	4.17 18/1944	3.91 22/1926	6.47 15/1928	8.02 21/1947	5.56 6/1946	10.50 15/1938	10.00 23/1940	3.60 4/1949	3.60 11/1929	6.00 22/1941	10.50
Wallace* St. John The Baptist	16	30 03 90 41 15	8.22 10/1900	3.33 9/1903	2.71 24/1900	8.85 22/1900	3.41 24/1895	6.05 6/1896	3.01 29/1893	3.49 7/1898	9.29 7/1893	3.65 22/1900	2.86 18/1893	3.46 3/1900	9.29
Weyanoke R W. Feliciana	10	30 55 91 27 236	2.30 12/1947	6.40 4/1943	5.65 1/1948	4.04 17/1943	3.74 1/1949	2.65 23/1947	2.09 14/1940	4.30 3/1941	4.80 19/1947	2.31 4/1949	7.31 5/1946	8.07 16/1948	8.07

MAXIMUM 24 HOUR PRECIPITATION

Table 63

LOUISIANA

STATION County	Years of Record	Lat. Elev. Ft.	Long.	Jan	Feb	Mar	Apr	May	June	July	Aug	Sep	Oct	Nov	Dec	Max. of Record
White Sulphur Springs* La Salle	11	31 36	92 16	5.30 6/1899	4.75 1/1896	2.53 17/1900	5.92 16/1900	2.00 5/1898	3.33 3/1897	2.76 18/1899	3.64 27/1899	6.25 12/1898	1.93 21/1900	4.30 27/1896	4.67 10/1899	6.25
Winnfield Winn	10	31 55 145	92 38	11.13 4/1939	5.72 8/1946	7.03 25/1949	5.25 7/1940	2.40 2/1944	4.62 12/1945	3.50 3/1941	2.98 31/1944	4.52 20/1947	4.99 31/1941	5.60 23/1940	2.81 10/1946	11.13
Winnsboro Franklin	24	32 09 60	91 42	5.00 20/1927	4.20 8/1946	5.09 25/1949	4.67 9/1942	3.87 19/1930	5.45 12/1945	6.25 25/1945	3.70 31/1944	5.26 24/1940	2.60 5/1945	9.50 19/1948	3.60 27/1942	9.50
Woodworth Rapides	20	31 08 95	92 29	6.69 12/1932	2.55 16/1929	4.76 2/1934	6.00 5/1938	7.10 19/1935	5.08 17/1940	11.20 25/1933	4.05 29/1946	5.15 23/1940	7.80 3/1935	4.62 25/1932	5.79 7/1935	11.20

Reference notes for Louisiana

* Discontinued station.

R Amounts determined by recording gage. A number next to R indicates the number of years the station was equipped with a recording gage prior to 1950.

Table 64

MAXIMUM 24 HOUR PRECIPITATION

STATION County	Years of Record	Lat. Long. Elev. Ft.	Jan	Feb	Mar	Apr	May	June	July	Aug	Sep	Oct	Nov	Dec	Max. of Record
DELAWARE															
Bridgeville Sussex	59	38 44 75 38 45	2.52 12/1948	3.70 6/1896	3.64 29/1942	2.84 26/1937	3.49 28/1896	4.56 26/1906	5.11 22/1946	6.34 21/1933	7.27 6/1935	5.47 20/1910	3.13 15/1892	2.04 13/1941	7.27
Delaware City Reedy Point New Castle	48	39 34 75 35 10	2.25 30/1939	2.27 20/1924	2.31 15/1912	3.88 28/1923	2.10 21/1943	3.66 27/1938	4.52 10/1917	5.51 11/1928	5.90 14/1904	3.68 16/1942	2.71 27/1944	2.60 13/1941	5.90
Dover Kent	48	39 10 75 32 34	2.68 2/1936	2.30 13/1936	3.00 15/1912	3.35 27/1928	5.40 29/1948	3.96 28/1943	4.52 24/1938	7.42 13/1919	3.20 12/1930	3.30 20/1910	2.69 27/1944	2.40 25/1909	7.42
Milford Sussex	53	38 55 75 25 20	3.81 23/1935	2.59 8/1906	3.36 21/1918	2.71 26/1937	4.05 30/1908	3.83 7/1917	6.54 14/1926	7.20 13/1919	6.40 6/1935	2.96 20/1910	2.98 17/1935	2.30 26/1909	7.20
Milleboro Sussex	57	38 35 75 19 20	3.45 2/1925	3.75 4/1920	2.60 31/1903	2.91 9/1902	3.45 28/1896	2.76 3/1948	4.10 13/1934	5.25 21/1933	6.65 6/1935	3.32 6/1899	3.80 17/1935	2.53 28/1945	6.65
Newark College Farm New Castle	29	39 39 75 46 110	2.00 21/1902	2.65 6/1896	3.38 4/1906	2.74 9/1906	4.34 20/1894	2.46 1/1946	3.58 21/1919	5.90 19/1939	4.61 18/1894	2.88 24/1917	2.13 2/1897	2.13 13/1941	5.90
Wilmington City Hall New Castle	56	39 45 75 33 99	2.86 2/1936	3.28 5/1896	2.34 15/1912	2.55 9/1906	4.05 20/1894	7.22 27/1938	4.12 13/1928	6.10 13/1919	3.48 14/1904	3.00 28/1907	3.35 17/1935	2.70 4/1927	7.22
D. C															
Washington R61	79	38 54 77 03 72	2.98 12/1915	2.29 6/1896	2.80 3/1909	3.21 25/1889	3.50 7/1889	4.16 22/1886	5.80 29/1878	7.31 11/1928	5.66 15/1874	3.98 4/1877	3.20 8/1943	2.70 17/1880	7.31
MARYLAND															
Aberdeen Phillips Field Harford R9	31	39 28 76 10 62	3.11 2/1936	2.10 19/1924	2.42 27/1932	2.59 15/1929	3.65 6/1935	2.47 25/1919	5.82 8/1935	6.83 2/1934	3.93 13/1944	2.33 23/1923	2.26 2/1943	2.17 12/1941	6.83
Annapolis U.S.N. Academy Anne Arundel R8	5_	38 59 76 29 40	2.44 2/1936	2.87 6/1896	2.32 6/1932	4.00 27/1928	2.50 10/1919	2.40 17/1929	6.70 17/1945	9.20 11/1928	5.80 14/1904	3.50 5/1902	2.40 3/1947	2.90 13/1909	9.20
Bachman's Valley* Carroll	20	39 37 76 55 860	2.70 21/1902	3.42 6/1896	3.98 3/1906	2.60 15/1903	7.93 20/1908	2.99 29/1903	2.45 25/1901	3.90 28/1903	4.80 6/1895	3.45 13/1893	3.28 2/1897	2.86 15/1901	7.93
Baltimore WB City R57 Baltimore	79	39 17 76 37 14	3.73 3/1944	3.48 5/1896	3.51 9/1881	3.99 26/1937	3.25 6/1935	4.47 28/1885	4.02 30/1889	7.62 23/1933	6.07 24/1912	5.30 9/1922	4.19 12/1937	3.16 12/1909	7.62
Bell* Prince Georges	28	38 59 76 49 151	2.40 28/1922	1.78 20/1938	2.94 29/1942	4.77 26/1937	3.65 20/1940	3.66 13/1947	3.64 17/1945	6.05 11/1928	2.98 5/1939	3.99 16/1942	3.94 12/1937	2.28 13/1941	6.05
Beltsville R Prince Georges	10	39 02 76 53 120	2.19 1/1948	1.19 8/1940	2.50 28/1942	2.18 8/1940	1.76 28/1945	4.63 13/1947	3.73 17/1945	6.06 2/1944	3.24 12/1944	3.10 25/1943	2.72 8/1943	2.11 12/1941	6.06
Boettcherville* Allegany	15	39 39 78 48 780	1.60 2/1903	2.40 27/1903	1.80 4/1902	2.45 8/1902	3.00 2/1897	2.50 13/1895	2.50 24/1896	3.00 28/1893	4.50 29/1896	3.00 21/1898	3.00 4/1896	1.80 14/1901	4.50
Cambridge Dorchester	53	38 34 76 09 15	2.76 2/1936	4.00 6/1896	3.38 15/1912	3.20 10/1918	3.07 28/1906	3.56 25/1929	5.12 31/1893	5.50 6/1935	10.30 6/1935	4.35 31/1949	3.28 3/1947	2.90 13/1941	10.30
Charlotte Hall St. Marys	24	38 28 76 44 167	2.40 12/1948	3.00 12/1899	2.04 2/1942	3.67 8/1895	3.25 7/1949	2.56 17/1900	3.36 17/1945	4.55 2/1944	2.40 15/1900	3.95 25/1943	4.28 12/1937	2.60 13/1941	4.55
Cheltenham Prince Georges	49	38 44 76 51 230	2.57 25/1933	2.00 4/1932	2.30 15/1912	3.85 10/1918	2.91 22/1942	4.37 17/1947	4.02 2/1920	11.66 12/1928	5.85 2/1922	3.70 4/1902	3.17 13/1937	2.66 4/1948	11.66
Chestertown Kent	33	39 13 76 04 35	2.12 1/1948	2.41 28/1902	2.30 15/1912	3.15 7/1940	2.13 16/1907	5.07 29/1895	4.60 13/1901	2.98 26/1937	3.15 14/1904	3.75 4/1902	3.30 6/1907	2.60 12/1941	5.07
Chewsville Bridgeport Washington	52	39 38 77 41 560	2.59 12/1915	1.82 13/1936	3.70 27/1913	2.55 15/1929	3.08 2/1929	5.30 18/1928	4.14 18/1922	3.80 16/1909	3.33 5/1921	3.05 3/1927	2.69 15/1926	2.25 1/1934	5.30
Clear Spring Washington	52	39 40 77 54 560	2.25 1/1948	1.65 22/1900	3.10 28/1942	5.84 26/1937	3.85 22/1901	4.38 29/1948	4.03 11/1928	3.27 19/1941	3.31 17/1945	4.48 22/1929	2.20 26/1900	2.90 12/1909	5.84
Coleman Kent	50	39 21 76 07 80	2.98 2/1936	3.65 16/1899	3.73 15/1912	2.75 28/1923	3.07 7/1935	2.90 24/1929	4.54 13/1901	5.00 11/1928	5.06 14/1904	3.40 19/1906	3.69 6/1907	3.42 13/1909	5.06
College Park Univ of Md Prince Georges	57	38 59 76 56 95	2.77 12/1915	2.60 26/1899	2.70 29/1942	3.52 26/1937	4.10 7/1912	4.04 13/1947	2.98 17/1945	5.83 11/1928	4.40 23/1907	3.59 16/1942	3.25 12/1937	2.71 29/1901	5.83
Conowingo Dam Harford	14	39 39 76 10 40	2.85 2/1936	1.53 22/1937	2.05 14/1940	1.94 26/1939	2.95 17/1942	3.91 1/1946	3.35 21/1938	3.60 9/1942	2.42 20/1938	1.99 23/1937	2.41 13/1937	2.38 13/1941	3.91
Crisfield Somerset	31	37 59 75 51 5	2.58 2/1936	2.30 25/1934	3.13 28/1922	2.67 1/1941	2.96 15/1934	2.75 27/1942	8.20 23/1938	5.64 23/1933	3.75 14/1944	3.72 5/1948	2.64 12/1937	2.05 3/1927	8.20
Cumberland Allegany	58	39 39 78 45 623	2.03 1/1948	2.08 13/1936	4.00 18/1936	3.15 13/1909	2.50 11/1924	4.64 4/1892	2.33 3/1948	3.55 4/1915	3.99 29/1896	3.21 21/1898	2.60 5/1896	2.04 15/1901	4.64
Darlington* Harford	50	39 41 76 13 300	2.60 2/1936	2.15 6/1896	2.38 27/1919	2.85 27/1913	3.40 20/1894	2.61 5/1928	4.15 8/1935	3.96 23/1933	5.60 26/1902	3.65 21/1904	3.05 24/1901	2.50 13/1909	5.60
Deer Park* Garrett	24	39 26 79 20 2457	1.80 12/1907	1.63 21/1897	2.60 13/1907	2.40 8/1902	2.08 23/1918	2.56 29/1899	4.13 24/1912	3.20 4/1897	3.55 2/1912	1.66 21/1898	1.75 26/1900	1.80 4/1898	4.13
Dundalk Baltimore	15	39 16 76 31 28	2.88 3/1944	1.64 13/1936	2.54 28/1942	3.70 26/1937	3.90 26/1937	2.64 13/1939	3.07 22/1946	5.25 8/1942	3.41 13/1944	3.80 25/1943	3.88 12/1937	2.55 5/1945	5.25
Easton Police Barracks Talbot	57	38 46 76 01 60	2.84 2/1936	3.06 5/1896	2.65 15/1912	2.83 15/1929	2.53 10/1919	6.00 11/1903	3.81 31/1925	5.30 22/1931	8.26 5/1935	5.13 19/1910	2.66 27/1944	2.95 13/1941	8.26
Elkton Cecil	23	39 36 75 50 28	2.08 2/1936	1.55 13/1930	2.00 3/1942	2.78 26/1939	3.26 1/1947	6.05 27/1938	5.13 22/1946	4.51 19/1939	3.10 17/1945	2.62 16/1942	3.62 17/1935	2.32 13/1941	6.05
Emmitsburg Frederick	58	39 41 77 21 720	2.30 1/1948	2.65 24/1915	2.60 3/1901	3.72 26/1937	4.18 28/1940	3.55 1/1946	4.35 12/1949	4.20 30/1911	4.60 16/1934	2.92 19/1937	3.89 8/1943	3.13 13/1909	4.60
Frederick* Frederick	57	39 25 77 25 297	2.54 12/1915	2.50 6/1896	1.76 28/1931	2.75 14/1906	4.56 6/1894	4.22 15/1916	3.29 2/1933	4.19 16/1903	4.26 6/1895	3.53 1/1929	3.61 15/1926	2.32 13/1909	4.56
Friendsville Garrett	28	39 37 79 28 2288	1.60 10/1937	1.60 27/1945	2.63 13/1933	1.72 14/1922	2.15 2/1935	3.10 4/1941	3.15 27/1936	2.10 7/1935	2.20 5/1937	3.50 1/1929	1.52 23/1919	1.60 16/1948	3.50

Table 64

MAXIMUM 24 HOUR PRECIPITATION

STATION County	Years of Record	Lat. Long. Elev. Ft.	Jan	Feb	Mar	Apr	May	June	July	Aug	Sep	Oct	Nov	Dec	Max. of Record
Frostburg Allegany	48	39 39 78 56 2100	1.98 1/1948	1.80 13/1936	4.20 17/1936	3.60 26/1937	2.40 16/1942	3.25 4/1941	2.08 27/1936	3.21 23/1945	3.10 16/1934	4.85 15/1942	1.50 3/1948	1.50 5/1930	4.85
Grantsville R6 Garrett	49	39 42 79 09 2300	2.13 1/1948	2.25 20/1927	3.82 17/1936	2.06 12/1948	4.20 17/1899	3.64 18/1934	4.00 17/1898	4.19 16/1909	2.77 23/1945	3.52 2/1929	1.73 2/1927	2.30 13/1909	4.20
Great Falls Montgomery	57	39 00 77 15 200	2.25 13/1915	2.05 14/1936	2.04 23/1903	2.23 6/1930	2.60 20/1908	2.54 26/1921	3.04 5/1945	4.30 22/1936	4.12 30/1924	3.60 20/1906	3.02 8/1943	2.50 29/1901	4.30
Green Spring Furnace* Washington	22	39 38 77 55 450	2.50 23/1896	1.42 1/1915	2.00 10/1901	2.00 25/1914	5.00 22/1901	2.84 2/1915	1.91 5/1903	2.52 4/1898	2.46 30/1896	2.74 18/1906	2.75 23/1901	2.10 15/1902	5.00
Hancock Fruit Laboratory Washington	38	39 42 78 11 428	2.10 1/1948	2.35 13/1936	4.02 17/1936	4.00 26/1937	2.00 8/1924	3.28 29/1903	3.01 27/1936	3.40 24/1933	3.70 24/1926	3.32 16/1936	2.17 24/1901	2.57 3/1900	4.02
Huntington Calvert	14	38 37 76 37 160	2.43 12/1948	1.76 11/1939	4.03 29/1942	2.80 26/1937	1.91 20/1938	2.25 19/1948	3.94 17/1945	4.55 2/1944	2.57 5/1939	4.52 26/1943	4.80 12/1937	2.66 13/1941	4.80
Jewell* Anne Arundel	15	38 45 76 37 165	2.23 11/1901	2.52 6/1896	2.80 30/1903	3.00 8/1895	2.70 3/1896	4.90 16/1902	14.75 26/1897	2.86 25/1905	5.27 14/1904	3.50 5/1902	3.00 23/1901	2.00 29/1901	14.75
Keedysville Washington	46	39 29 77 42 420	2.16 1/1948	1.88 19/1927	2.35 27/1913	3.38 26/1937	2.65 2/1929	3.15 2/1915	4.26 18/1949	3.40 31/1911	3.68 16/1933	4.44 22/1929	2.82 15/1926	3.32 1/1934	4.44
Lake Montebello* Baltimore	13	39 20 76 35 200	2.40 28/1922	1.61 19/1921	1.64 15/1912	2.80 12/1913	2.01 4/1916	2.92 2/1915	3.59 22/1906	6.03 4/1911	3.61 23/1907	2.33 19/1906	1.58 15/1914	1.88 20/1905	6.03
La Plata Charles	33	38 32 76 58 190	2.66 2/1936	2.20 4/1920	2.03 6/1932	2.94 17/1910	2.14 27/1938	3.50 14/1939	3.34 17/1938	5.48 23/1933	5.92 5/1935	3.70 16/1942	3.40 12/1937	2.11 13/1941	5.92
Laurel Prince Georges	51	39 06 76 54 400	2.50 29/1939	2.00 25/1902	2.60 29/1942	4.42 26/1937	2.50 12/1921	4.00 1/1931	4.00 17/1945	5.12 23/1933	3.60 13/1944	4.20 16/1942	3.34 12/1937	2.16 13/1941	5.12
Luke R6 Allegany	12	39 29 79 03 950	1.86 1/1948	1.20 26/1945	1.34 3/1942	1.80 10/1942	1.91 16/1942	3.03 4/1941	3.61 13/1949	2.38 27/1947	1.89 25/1940	3.71 15/1942	1.62 3/1947	1.96 16/1948	3.71
Maryland Line* Baltimore	24	39 43 76 39 840	3.00 28/1928	2.16 21/1937	2.02 27/1932	2.20 15/1929	2.70 19/1929	3.00 13/1933	5.25 15/1925	4.00 23/1933	4.70 16/1934	4.30 1/1929	4.00 16/1926	2.00 26/1930	5.25
Millington Kent	51	39 15 75 50 27	2.51 1/1948	2.50 9/1906	2.92 21/1918	2.65 12/1913	2.30 7/1908	4.84 27/1938	5.45 12/1901	8.00 11/1928	4.65 8/1934	3.50 4/1902	2.70 16/1935	2.66 13/1941	8.00
Monrovia* Frederick	25	39 18 77 15 630	2.05 12/1915	2.48 6/1896	2.49 23/1903	2.18 14/1906	3.47 22/1908	5.01 29/1903	2.85 12/1897	8.66 2/1906	2.46 23/1907	2.02 11/1902	1.98 24/1901	2.25 15/1901	8.66
Mt. Savage Summit* Garrett	13	39 42 78 53 2852	1.92 25/1933	1.87 13/1936	3.68 13/1933	3.85 26/1937	2.38 16/1942	3.04 18/1934	2.00 22/1933	2.74 26/1940	3.42 16/1934	4.81 14/1942	1.32 23/1934	1.37 23/1941	4.81
Oakland Garrett	50	39 24 79 24 2420	2.05 13/1911	2.30 27/1894	2.68 29/1924	2.12 14/1922	2.65 25/1921	2.34 28/1939	4.00 24/1912	3.80 23/1945	2.82 25/1940	3.42 1/1929	1.81 3/1947	2.02 15/1948	4.00
Ocean City Worcester	11	38 29 75 05 17	1.75 3/1944	1.80 13/1899	1.75 14/1940	2.78 25/1946	1.41 30/1908	1.85 26/1942	2.95 3/1940	3.18 16/1909	3.90 9/1948	1.84 27/1943	2.31 13/1940	2.41 5/1945	3.90
Owings Ferry Landing Calvert	33	38 41 76 41 120	2.92 25/1933	2.18 19/1927	2.27 6/1932	3.50 15/1929	3.18 26/1946	2.95 8/1947	5.60 11/1921	6.20 11/1928	6.00 5/1935	4.40 9/1922	4.95 12/1937	3.29 4/1948	6.20
Oxford Talbot	13	38 42 76 10 10	2.61 12/1948	2.28 19/1938	2.29 29/1942	2.36 17/1945	2.83 28/1945	3.12 29/1946	3.87 17/1945	4.05 17/1939	2.82 1/1940	2.85 2/1939	2.50 27/1944	2.41 13/1941	4.05
Picardy Allegany	23	39 33 78 30 1030	1.80 1/1948	2.21 13/1936	4.65 17/1936	3.25 26/1937	1.97 11/1932	2.88 1/1939	3.65 6/1947	3.75 10/1937	2.90 25/1940	3.64 1/1929	1.48 18/1932	1.86 9/1938	4.65
Pleasant Hill* Baltimore	19	39 25 76 47 660	2.60 2/1936	1.65 21/1937	2.80 29/1942	3.10 26/1937	1.95 16/1926	2.80 18/1934	4.02 11/1928	4.95 23/1933	3.50 16/1934	2.70 29/1929	2.85 8/1943	1.90 13/1941	4.95
Pocomoke City Worcester	35	38 04 75 34 16	2.01 3/1914	3.21 6/1896	2.94 29/1942	3.42 17/1910	3.27 6/1907	3.74 29/1914	3.53 26/1933	7.40 21/1933	2.86 15/1932	3.50 24/1913	2.90 3/1900	2.02 13/1909	7.40
Pretty Boy Dam Baltimore	19	39 38 76 42 780	2.28 2/1936	2.05 21/1937	2.12 27/1932	2.46 25/1937	2.57 15/1942	4.94 1/1946	4.90 2/1949	4.20 13/1942	5.82 16/1934	3.90 25/1943	3.84 12/1937	1.95 13/1941	5.82
Princess Anne Somerset	51	38 12 75 40 17	2.40 2/1936	3.94 8/1906	2.60 29/1942	3.25 9/1918	3.36 24/1924	3.01 8/1924	3.82 26/1933	7.19 10/1910	3.17 6/1896	3.23 20/1910	2.88 12/1937	2.87 28/1922	7.19
Ridgely Caroline	56	38 57 75 53 67	2.80 2/1936	2.24 6/1896	3.05 15/1912	2.80 10/1918	2.75 10/1919	4.16 16/1902	3.95 31/1925	9.02 13/1919	7.53 5/1935	2.93 20/1910	2.90 17/1935	2.85 13/1941	9.02
Rock Hall Kent	34	39 08 76 14 15	2.75 2/1936	2.13 13/1936	2.55 29/1942	2.90 15/1929	2.96 26/1946	3.00 17/1901	4.42 10/1931	7.50 11/1928	3.50 5/1935	2.66 23/1923	2.67 24/1901	2.04 29/1901	7.50
Rockville* Montgomery	12	39 05 77 09 421	1.70 12/1918	1.50 2/1915	3.79 21/1918	3.01 12/1913	3.85 7/1912	2.00 2/1915	5.00 27/1908	3.45 25/1908	2.17 24/1912	1.87 1/1915	1.87 15/1914	2.08 13/1909	5.00
Salisbury Wicomico	44	38 22 75 36 10	2.80 13/1948	2.55 4/1920	2.80 30/1939	3.00 10/1918	3.40 16/1948	2.51 16/1948	2.20 25/1929	8.90 30/1936	7.50 6/1935	3.90 20/1910	2.42 12/1937	2.15 27/1922	8.90
Sharpsburg* Washington	10	39 25 77 45 420	2.51 23/1896	1.65 21/1902	1.80 5/1902	2.55 3/1901	2.84 22/1901	1.51 26/1895	2.62 22/1896	2.17 5/1898	2.70 17/1903	2.44 18/1898	3.05 24/1901	2.71 15/1901	3.05
Sines Deep Creek R10 Garrett	22	39 31 79 25 2030	2.80 1/1948	2.70 26/1945	3.00 17/1936	3.11 12/1948	2.20 2/1948	3.65 3/1941	4.93 27/1936	3.84 23/1945	2.96 29/1934	4.58 2/1929	1.46 4/1936	2.90 15/1948	4.93
Snow Hill Worcester	34	38 10 75 24 18	2.50 29/1937	2.88 4/1920	4.77 29/1942	3.00 26/1937	2.50 30/1940	2.90 8/1924	6.75 20/1922	3.60 23/1937	7.30 8/1934	3.30 23/1945	2.30 17/1935	2.80 5/1945	7.30
Solomons Calvert	58	38 19 76 27 20	2.71 12/1948	3.75 5/1896	2.95 21/1903	3.14 26/1937	2.67 14/1905	2.83 28/1935	4.68 17/1945	6.00 23/1933	7.40 6/1935	4.39 25/1943	3.55 3/1947	2.90 13/1941	7.40
State Sanitorium* Frederick	39	39 42 77 27 1460	2.23 12/1915	2.90 21/1937	4.05 27/1913	3.80 26/1937	3.59 2/1929	3.50 2/1915	3.65 30/1923	3.76 31/1911	4.10 24/1912	4.06 22/1929	2.71 12/1937	3.35 1/1934	4.10
Stevensville* Queen Annes	17	38 59 76 19 12	2.65 2/1936	2.28 13/1930	3.10 3/1942	3.75 15/1929	2.28 7/1931	2.68 18/1934	4.00 2/1933	6.60 11/1928	3.95 5/1935	2.37 27/1937	2.38 12/1937	2.50 13/1941	6.60
Sunnyside* Garrett	11	39 21 79 27 2500	1.69 29/1902	1.93 22/1897	1.87 16/1898	2.26 3/1901	1.61 1/1897	2.20 17/1900	3.20 21/1896	2.47 4/1897	2.17 23/1897	2.23 21/1898	2.28 8/1897	1.77 29/1901	3.20
Takoma Park Miss Ave Montgomery	51	38 59 77 00 230	2.45 2/1936	1.80 19/1927	2.40 4/1909	3.50 26/1937	3.45 7/1912	2.95 17/1900	3.95 22/1946	4.70 23/1933	4.50 5/1935	3.40 25/1943	3.92 8/1943	2.33 20/1905	4.70
Taneytown* Carroll	15	39 40 77 09 500	1.57 1/1893	1.30 22/1897	1.83 28/1902	2.27 14/1906	3.35 13/1897	1.91 29/1907	2.10 12/1901	5.00 2/1906	2.45 5/1894	2.40 8/1894	3.47 2/1897	1.70 29/1901	5.00

Table 64

MAXIMUM 24 HOUR PRECIPITATION

STATION County	Years of Record	Lat. Long. Elev. Ft.	Jan	Feb	Mar	Apr	May	June	July	Aug	Sep	Oct	Nov	Dec	Max. of Record
Tonoloway Washington	26	39 40 78 15 550	1.89 1/1948	2.32 13/1936	4.13 16/1936	3.77 25/1937	2.03 11/1932	3.18 8/1940	3.44 27/1936	3.01 23/1933	2.79 29/1939	4.55 15/1942	1.58 12/1925	2.82 16/1948	4.55
Towson Baltimore	37	39 24 76 36 415	2.50 30/1939	1.71 7/1942	2.25 4/1909	2.87 25/1914	2.88 21/1918	3.46 2/1915	4.29 25/1916	5.38 4/1911	3.62 1/1940	2.78 23/1937	3.75 12/1937	2.40 13/1909	5.38
Unionville Frederick	R 10	39 28 77 11 450	3.34 3/1944	1.17 20/1947	1.47 14/1940	2.13 8/1940	5.08 21/1942	5.70 1/1946	2.87 2/1941	4.16 13/1942	4.21 24/1940	2.76 15/1942	2.92 8/1943	1.90 28/1948	5.70
Van Bibber* Harford	20	39 26 76 18 22	1.97 12/1915	2.50 21/1902	2.33 15/1912	2.27 3/1901	2.03 23/1913	2.90 2/1915	3.98 25/1916	3.47 10/1899	5.03 24/1912	2.89 21/1904	2.36 15/1914	2.00 29/1901	5.03
Western Port Allegany	55	39 29 79 02 1000	1.82 1/1948	1.80 13/1923	3.80 17/1936	2.15 25/1937	2.43 6/1944	2.40 17/1949	4.05 12/1949	3.37 26/1947	4.30 29/1896	3.40 16/1936	2.20 4/1896	1.97 14/1901	4.30
Westminister Carroll	40	39 35 77 00 770	2.32 1/1948	3.80 6/1896	2.20 30/1942	2.56 26/1937	2.40 12/1921	3.75 1/1946	4.00 12/1949	4.60 23/1933	4.48 6/1895	3.10 5/1932	4.36 1/1897	1.95 26/1930	4.60
Williamsport Washington	11	39 37 77 51 360	2.36 1/1948	1.45 3/1939	2.25 29/1942	1.88 19/1943	1.66 30/1941	3.27 2/1939	3.15 13/1949	2.66 20/1947	3.30 17/1945	2.73 15/1942	1.50 2/1940	2.03 12/1944	3.30
Woodstock College Baltimore	57	39 20 76 53 415	2.87 12/1915	2.64 1/1915	2.30 29/1942	3.18 25/1914	3.41 12/1943	3.16 1/1946	4.02 17/1945	5.03 31/1911	4.10 6/1895	3.60 13/1893	3.47 12/1937	2.90 29/1901	5.03

Reference notes for Maryland - Delaware

* Discontinued station.

R Amounts determined by recording gage. A number next to R indicates the number of years the station was equipped with a recording gage prior to 1950.

MAXIMUM 24 HOUR PRECIPITATION

Table 65

MICHIGAN

STATION County		Years of Record	Lat. Long. Elev. Ft.	Jan	Feb	Mar	Apr	May	June	July	Aug	Sep	Oct	Nov	Dec	Max. of Record
Adrian Lenawee		63	41 54 84 01 774	1.64 1/1890	2.00 29/1914	1.89 19/1898	2.13 20/1929	3.57 29/1889	4.57 23/1944	3.35 25/1915	3.30 13/1911	3.80 4/1921	2.63 12/1901	2.60 30/1927	1.84 13/1927	4.57
Albion Calhoun		40	42 15 84 45 944	1.50 11/1895	2.33 19/1939	3.60 4/1895	3.20 5/1947	4.56 28/1935	3.27 4/1931	3.20 31/1925	2.80 3/1932	4.57 3/1932	1.96 14/1893	2.05 4/1935	2.20 18/1895	4.57
Alcona* (near) Iosco		12	44 36 84 30 327	1.25 24/1938	1.04 14/1938	1.20 17/1934	1.86 9/1929	2.39 9/1927	2.36 27/1931	2.25 20/1935	1.45 12/1937	1.91 23/1936	1.66 10/1932	1.40 17/1928	0.85 3/1938	2.39
Allegan Allegan	R10	56	42 32 85 51 629	3.29 24/1914	1.47 12/1918	2.50 16/1919	3.20 5/1947	2.36 27/1921	3.31 27/1921	4.52 27/1896	4.63 25/1940	2.85 1/1914	3.50 21/1933	2.01 18/1934	2.10 17/1921	4.63
Alma Gratiot		63	43 23 84 40 750	2.97 3/1897	1.80 6/1909	1.85 12/1902	2.27 29/1909	2.25 26/1918	2.90 7/1896	3.51 13/1914	3.94 2/1928	5.50 7/1894	2.87 1/1903	1.70 16/1909	2.08 15/1893	5.50
Alpena Alpena	R50	56	45 04 83 26 587	1.80 23/1898	1.67 27/1881	2.46 21/1886	1.75 26/1902	2.58 15/1876	2.46 22/1878	2.56 28/1903	3.55 24/1877	5.14 3/1937	3.92 10/1877	2.32 18/1886	2.28 28/1947	5.14
Alpena State Forest Alpena		33	45 04 83 32 694	1.24 14/1940	2.86 22/1922	2.01 20/1921	1.49 13/1945	2.01 9/1924	2.21 30/1918	2.74 8/1921	2.96 31/1941	5.14 3/1937	2.12 22/1929	2.30 7/1924	2.28 28/1946	5.14
Alpha* Iron		13	46 05 88 20 1460	0.98 11/1923	1.30 7/1892	1.72 7/1926	2.72 17/1924	2.75 30/1895	2.20 7/1923	2.00 25/1892	2.98 16/1932	2.60 14/1928	1.52 12/1928	1.00 15/1891	1.50 15/1891	2.98
Amer* Ameroc		26	44 02 83 50 616	2.50 23/1898	3.05 24/1888	2.00 25/1901	1.93 29/1905	2.35 9/1924	2.80 2/1902	2.70 2/1902	2.35 6/1921	1.32 20/1924	2.15 30/1919	1.30 30/1908	1.50 13/1909	3.05
Ann Arbor Washtenaw	R10	61	42 17 83 45 926	1.28 23/1898	1.81 19/1939	2.18 30/1949	3.70 4/1947	3.00 30/1889	3.29 23/1917	2.99 3/1902	2.40 20/1947	2.86 13/1892	2.79 18/1905	2.29 29/1919	1.39 7/1927	3.70
Arbela* Tuscola		40	43 14 84 38 728	2.04 20/1907	1.76 22/1922	1.56 9/1919	2.18 29/1909	3.22 26/1903	2.95 12/1902	3.65 24/1912	3.10 20/1900	2.76 1/1899	2.20 7/1900	1.62 22/1909	2.00 15/1890	3.65
Armada* Macomb		11	42 56 82 55	1.19 31/1914	1.14 12/1918	1.00 31/1922	1.70 11/1922	1.54 12/1914	1.37 7/1915	2.91 14/1914	2.92 10/1920	1.63 1/1914	1.27 30/1919	1.00 19/1915	0.78 22/1918	2.92
Atlanta Montmorency		23	45 00 84 09 1010	1.27 24/1938	0.75 4/1936	1.07 9/1942	1.38 25/1929	2.17 31/1944	4.11 28/1931	2.08 1/1946	2.55 11/1949	5.40 3/1937	2.24 10/1936	1.76 15/1927	1.76 27/1942	5.40
Bad Axe Huron		26	43 51 83 04 753	1.12 19/1949	1.66 11/1932	1.64 26/1928	1.64 1/1929	1.94 20/1946	3.50 17/1935	1.81 6/1949	2.26 2/1928	2.90 4/1932	1.75 21/1929	1.48 15/1931	2.20 5/1925	3.50
Baldwin State Forest Lake		12	43 54 85 52 820	1.50 26/1949	1.18 5/1938	1.33 6/1946	1.33 25/1947	2.00 28/1945	2.13 11/1939	2.20 6/1949	2.62 9/1939	3.15 1/1945	2.20 14/1941	1.80 3/1946	2.07 27/1946	3.15
Bangor* Van Buren		10	42 19 86 07 650	0.87 1/1932	1.57 11/1932	1.44 16/1929	1.35 20/1929	1.56 10/1890	2.08 20/1890	1.74 31/1925	2.00 23/1927	3.30 29/1927	2.04 23/1929	1.76 17/1928	1.14 23/1932	3.30
Baraga State Park Baraga	R5	16	46 47 88 29 600	0.90 4/1906	1.00 24/1909	2.00 11/1899	0.80 7/1909	2.72 27/1898	1.50 26/1905	2.94 3/1949	2.05 2/1915	1.60 19/1918	1.50 29/1898	1.32 12/1949	1.00 7/1902	2.72
Battle Creek Calhoun		54	42 18 85 14 936	1.89 18/1949	2.12 19/1939	2.64 18/1948	3.19 5/1947	3.65 12/1914	3.42 24/1916	2.67 8/1915	3.47 11/1949	4.20 1/1914	2.75 12/1901	1.96 22/1909	2.08 19/1895	4.20
Bay City Bay		53	43 36 83 54 594	2.40 30/1914	1.80 21/1912	2.70 12/1902	2.25 18/1909	2.95 13/1937	3.62 17/1937	5.13 13/1897	6.81 9/1913	2.19 21/1947	2.19 12/1897	2.10 12/1911	1.80 3/1902	6.81
Benton Harbor Berrien		12	42 08 86 26 635	1.14 18/1935	1.40 13/1949	2.50 19/1948	4.20 5/1947	6.60 30/1943	3.60 17/1935	4.85 11/1943	2.16 10/1935	5.51 12/1934	2.00 23/1941	1.30 11/1935	2.10 21/1949	6.60
Benzonia* Benzie		37	44 30 86 10 832	1.90 22/1894	2.62 22/1922	1.90 17/1934	1.58 25/1929	2.11 25/1918	2.76 14/1926	4.00 26/1897	2.95 25/1910	2.40 28/1937	2.22 18/1923	2.33 15/1927	2.00 10/1897	4.00
Bergland Ontonagon		33	46 36 89 34 1300	0.90 1/1916	1.90 28/1948	1.90 8/1921	1.59 4/1945	2.10 19/1940	6.56 25/1946	4.50 17/1942	1.99 11/1909	2.20 12/1924	2.27 2/1919	1.38 9/1920	1.36 16/1940	6.56
Berrien Springs Berrien		19	41 57 86 23 672	1.67 2/1897	2.25 25/1888	2.00 16/1926	1.82 20/1905	3.04 28/1888	2.05 20/1890	2.54 7/1949	3.00 4/1903	2.10 16/1890	1.85 12/1901	2.50 9/1891	1.65 13/1901	3.04
Bessemer* Gogebic		12	46 30 90 00 1440	1.32 25/1938	0.96 21/1937	0.83 27/1936	1.20 14/1938	2.42 21/1927	1.89 20/1931	2.24 26/1928	2.31 26/1937	2.56 26/1930	2.00 16/1933	1.09 9/1931	1.23 24/1932	2.56
Big Rapids Mecosta		56	43 42 85 29 923	2.02 3/1897	2.51 22/1922	2.04 17/1919	2.47 19/1925	2.62 11/1929	4.43 12/1942	3.62 24/1912	3.10 12/1940	3.30 14/1931	2.00 12/1912	2.10 17/1928	1.94 27/1942	4.43
Black Lake State Forest* Presque Isle		20	45 23 85 16 648	1.03 24/1938	1.06 7/1943	1.32 23/1938	1.25 21/1931	1.68 27/1941	3.30 28/1931	1.88 20/1940	1.96 18/1940	2.30 21/1947	1.70 22/1929	1.56 18/1931	1.74 27/1942	3.30
Bloomingdale Van Buren		45	42 23 85 57 746	1.50 19/1907	2.00 27/1908	3.90 14/1918	4.00 5/1947	2.30 16/1923	4.79 21/1937	2.30 29/1906	3.43 2/1942	9.78 1/1914	2.02 12/1927	1.70 4/1935	1.86 12/1946	9.78
Cadillac Wexford		41	44 17 85 25 1300	1.20 24/1938	2.65 22/1922	1.17 15/1943	1.84 25/1929	3.77 28/1945	2.50 10/1922	2.55 10/1922	3.62 20/1939	1.94 1/1922	2.20 24/1918	1.88 7/1943	1.38 28/1946	3.77
Calumet Houghton		63	47 10 88 30 1087	1.60 13/1928	1.12 21/1937	1.40 18/1903	2.54 13/1941	3.58 17/1896	2.50 5/1944	3.00 4/1939	2.50 10/1912	3.44 16/1900	2.75 3/1903	1.90 11/1940	1.80 14/1920	3.58
Caro Tuscola		22	43 29 83 24 710	1.50 31/1946	1.20 13/1938	2.00 2/1948	2.75 5/1929	2.04 28/1935	1.93 18/1928	1.95 26/1928	3.08 2/1928	2.63 4/1932	1.80 22/1929	1.90 7/1943	1.50 25/1945	3.08
Cassopolis* Cass		34	41 54 86 01 903	1.70 1/1916	1.00 1/1908	2.60 27/1907	2.25 20/1929	3.44 10/1890	2.79 28/1888	2.30 9/1910	2.50 27/1903	2.20 6/1916	2.85 12/1890	2.10 22/1909	2.45 17/1908	3.44
Centerville* St. Joseph		53	41 58 85 32 827	2.50 20/1913	1.50 28/1900	1.79 25/1904	2.38 29/1909	3.05 12/1912	2.86 8/1906	2.53 27/1904	3.00 27/1903	2.05 17/1907	3.56 12/1901	2.50 12/1951	1.85 17/1908	3.56
Ceresco* Calhoun		18	42 15 84 57 888	1.15 13/1927	1.00 25/1926	1.55 14/1918	2.00 11/1922	1.75 26/1922	2.49 4/1931	1.75 22/1926	3.65 2/1932	2.64 6/1917	2.25 7/1922	1.92 12/1931	1.27 7/1927	3.65
Channing Sawyer Lake Dickinson		11	46 11 88 03 1385	1.07 27/1944	1.11 12/1940	1.54 15/1939	2.12 25/1948	2.15 5/1949	2.96 19/1943	2.34 17/1942	2.81 9/1943	1.38 6/1949	1.42 5/1941	1.65 20/1948	1.21 19/1939	2.96
Charlevoix Charlevoix		59	45 19 85 15 645	2.00 4/1897	1.20 5/1908	1.60 20/1922	2.08 3/1913	2.10 25/1904	4.72 24/1898	2.65 14/1932	3.00 29/1891	3.17 3/1937	4.00 17/1890	2.05 17/1931	1.80 21/1909	4.72
Charlotte Eaton		47	42 31 84 50 935	1.25 8/1935	1.92 21/1912	3.05 14/1918	2.91 5/1947	2.60 15/1913	3.05 21/1937	3.53 6/1934	2.60 17/1921	2.34 5/1943	3.20 21/1933	2.00 6/1912	2.10 13/1946	3.53
Chatham Exp. Farm Alger		49	46 20 86 57 875	1.75 25/1938	2.10 21/1937	1.50 15/1939	2.50 28/1914	2.29 27/1939	3.52 11/1939	2.84 24/1911	2.25 22/1942	4.50 13/1932	2.85 23/1929	1.65 13/1900	1.90 17/1901	4.50
Cheboygan Cheboygan	R9	59	45 40 84 29 590	2.60 9/1914	2.23 22/1922	2.89 20/1921	2.00 18/1900	2.89 28/1896	3.03 28/1931	6.34 8/1890	2.70 25/1910	2.41 12/1938	2.00 12/1901	2.04 15/1927	1.70 13/1901	6.34

MAXIMUM 24 HOUR PRECIPITATION

Table 65

MICHIGAN

STATION County	Years of Record	Lat. Long. Elev. Ft.	Jan	Feb	Mar	Apr	May	June	July	Aug	Sep	Oct	Nov	Dec	Max. of Record
Coldwater State School Branch	56	41 58 85 00 984	1.54 1/1932	1.85 19/1939	1.70 12/1939	2.70 5/1947	3.15 15/1916	3.02 25/1937	3.40 4/1943	3.60 2/1942	3.18 12/1936	5.30 12/1901	2.00 22/1929	2.00 23/1932	5.30
Coloma R6 Berrien	18	42 09 86 18 770	1.45 18/1949	2.00 11/1932	3.15 30/1949	**4.62 5/1947**	2.32 14/1945	2.58 21/1937	2.00 31/1925	2.43 3/1933	3.68 12/1934	2.00 12/1927	1.50 20/1931	1.96 21/1949	4.62
Cook Sight* Iosco	18	44 26 83 20 677	1.05 1/1932	1.50 25/1926	2.00 27/1916	1.92 6/1929	2.86 9/1924	2.56 14/1926	2.10 10/1922	2.60 3/1915	1.59 14/1931	1.94 22/1929	1.70 29/1919	1.21 5/1925	2.86
Crosswell* **Sanilac**	11	43 16 82 36 731	1.21 1/1932	1.30 25/1930	1.45 25/1928	5.10 5/1929	2.00 9/1924	3.40 11/1922	5.00 10/1921	2.00 7/1924	5.30 4/1932	2.30 22/1929	1.10 18/1929	1.90 16/1921	5.30
Deer Park State Forest Luce R5	49	46 37 85 37 630	1.60 19/1949	1.66 9/1925	1.20 9/1942	2.80 28/1914	4.35 4/1905	3.33 20/1949	2.50 20/1935	2.10 22/1924	3.10 11/1900	2.75 13/1901	1.73 22/1934	1.80 20/1930	4.35
Detour R8 Chippewa	29	45 59 83 55 587	2.38 2/1941	1.74 12/1940	1.82 19/1903	1.68 26/1902	2.95 28/1912	2.16 12/1943	2.01 23/1944	1.94 18/1940	2.51 26/1942	2.70 7/1910	1.73 13/1949	**1.40 27/1942**	2.95
Detroit R61 Wayne	79	42 24 83 00 619	1.81 12/1908	2.41 19/1939	2.07 13/1918	2.94 5/1947	2.57 29/1889	3.39 2/1892	4.75 31/1925	4.51 17/1926	3.33 2/1879	3.55 10/1949	2.61 21/1909	1.99 22/1906	4.75
Dowagiac Cass	10	41 59 86 05 760	0.84 31/1942	0.95 11/1944	2.75 20/1948	3.56 5/1947	3.92 30/1943	2.65 1/1943	1.50 17/1943	4.62 9/1939	2.62 8/1946	4.03 5/1941	0.84 9/1948	1.74 12/1946	4.62
Dukes* Marquette	16	46 20 87 07 1090	1.10 22/1933	1.95 31/1937	1.57 17/1942	1.75 7/1932	2.82 21/1927	2.99 11/1939	2.65 17/1937	2.28 22/1942	2.49 1/1937	2.36 5/1941	1.20 22/1934	1.16 19/1939	2.99
Durand* Shiawassee	16	45 53 83 57 799	0.96 30/1916	1.05 23/1915	1.78 27/1916	1.80 30/1907	2.00 28/1921	3.00 17/1920	2.03 11/1907	1.92 2/1926	2.50 27/1920	1.25 24/1908	1.50 15/1921	2.00 17/1921	3.00
Eagle Harbor Keweenaw	32	47 27 88 29 610	1.00 3/1927	1.50 10/1900	3.58 17/1917	2.50 23/1913	2.00 22/1927	2.40 13/1899	2.20 24/1911	2.60 10/1912	2.90 3/1905	1.63 13/1920	2.00 10/1919	1.25 7/1916	3.58
East Jordan Charlevoix	24	45 09 85 07 610	1.25 24/1938	1.15 11/1932	1.48 26/1928	1.47 3/1934	2.64 13/1947	2.32 25/1949	2.00 15/1932	2.80 31/1941	2.97 17/1931	2.00 14/1941	1.50 17/1931	1.60 17/1927	2.97
East Tawas U.S. Forest Iosco	55	44 17 83 29 590	1.85 20/1907	2.00 14/1911	2.00 27/1916	2.55 29/1905	2.80 22/1912	3.10 14/1926	3.33 23/1936	3.72 16/1938	2.00 12/1915	2.01 22/1929	2.00 19/1915	1.65 2/1912	3.72
Eau Claire Berrien	26	42 01 80 15 870	1.38 19/1933	1.67 28/1948	2.83 19/1948	2.86 5/1947	4.08 30/1943	4.30 30/1933	2.56 1/1938	5.07 17/1935	3.90 12/1934	4.60 5/1941	1.80 12/1931	1.84 21/1949	5.07
Edenville* Midland	13	43 48 85 23 675	0.90 24/1938	1.17 11/1932	1.20 17/1934	2.23 5/1929	2.10 11/1929	2.41 25/1928	2.67 14/1932	1.65 29/1932	1.65 28/1927	2.22 21/1933	0.91 17/1928	0.85 7/1927	2.67
Edmore* Montcalm	10	43 23 85 02 939	1.28 1/1932	1.52 25/1930	1.50 9/1928	1.25 25/1929	2.25 11/1929	1.85 16/1920	2.75 17/1927	5.00 3/1928	2.05 14/1931	1.67 25/1925	2.02 17/1928	1.21 13/1928	5.00
Eloise* Wayne	36	42 17 83 19 640	1.67 12/1908	1.67 14/1908	1.79 14/1918	3.07 29/1909	2.26 12/1914	2.33 30/1931	2.70 3/1902	3.40 14/1905	3.00 21/1919	2.07 22/1929	1.72 19/1900	2.00 6/1906	3.40
Escanaba R61 Delta	79	45 48 87 05 594	1.30 3/1897	2.30 19/1937	1.49 27/1898	2.10 6/1932	2.14 18/1949	2.40 15/1922	3.04 3/1949	3.87 26/1921	5.05 1/1937	2.70 29/1896	2.00 22/1945	1.47 5/1909	5.05
Ewen R10 Ontonagon	26	46 32 89 16 1125	1.00 30/1898	1.08 23/1922	1.97 6/1908	3.00 27/1899	2.50 17/1899	5.18 16/1922	1.80 1/1920	3.00 27/1900	2.35 16/1907	1.40 13/1909	1.56 13/1909	1.21 5/1925	5.18
Fayette Sack Bay* Delta	29	45 40 86 42 626	1.60 22/1933	2.40 22/1922	2.00 20/1921	1.90 9/1922	3.23 28/1941	2.30 11/1939	2.10 17/1942	3.00 21/1928	3.45 2/1937	2.18 18/1923	1.60 21/1934	1.45 5/1925	3.45
Fennville* Allegan	12	42 36 87 07 664	1.05 1/1932	1.35 25/1926	1.07 31/1926	2.52 20/1929	1.81 3/1935	1.92 22/1928	1.48 4/1925	2.84 17/1935	2.67 6/1925	3.08 22/1933	2.10 4/1935	1.50 7/1927	3.08
Fenton R Genesee	10	42 45 83 46 **1.65 29/1947**	1.00 27/1948	**1.88 30/1949**	**2.19 5/1947**	2.14 10/1943	5.43 22/1948	**2.28 14/1945**	**1.68 27/1940**	2.24 24/1945	**1.35 17/1946**	1.17 6/1943	1.77 12/1946	5.43
Fife Lake State Forest Grand Travers R5	31	44 43 85 21 1045	1.30 2/1942	1.02 11/1932	1.26 23/1938	1.97 25/1929	2.06 26/1933	4.30 21/1923	2.65 1/1946	3.57 20/1939	**3.00 21/1947**	1.76 23/1931	2.30 7/1924	1.63 28/1946	4.30
Flint Genesee	61	42 58 83 44 766	1.32 29/1947	1.35 12/1918	2.33 19/1948	2.05 5/1947	2.18 23/1893	3.55 2/1943	3.35 24/1910	3.73 9/1937	3.12 4/1932	2.29 5/1904	1.47 27/1942	1.54 12/1946	3.73
Frankfort Benzie	48	44 38 86 15 585	1.27 15/1940	1.20 6/1908	1.55 24/1915	4.00 10/1914	2.81 18/1931	3.53 14/1926	3.00 7/1900	2.38 31/1945	2.27 22/1947	2.80 19/1923	2.37 15/1927	2.52 27/1942	4.00
Ganges* Allegan	29	42 35 86 12 655	1.20 31/1914	1.79 25/1926	1.85 31/1926	2.49 20/1929	2.70 31/1909	2.05 6/1928	2.73 7/1917	2.25 27/1903	4.45 1/1914	2.19 23/1929	2.14 17/1928	1.65 17/1921	4.45
Garnet R8 Mackinaw	16	46 10 85 18 1022	1.09 6/1946	0.89 1/1933	0.90 6/1946	1.64 14/1938	2.35 28/1945	2.35 15/1943	2.01 25/1937	2.52 10/1946	2.73 19/1940	2.00 26/1946	1.92 4/1934	1.00 26/1942	2.73
Gaylord Otsego	42	45 02 84 41 1384	2.50 3/1897	1.97 26/1912	1.58 16/1943	1.47 5/1947	3.50 19/1902	1.96 1/1943	2.10 5/1901	2.77 31/1941	2.62 30/1896	1.77 3/1887	2.14 2/1945	1.54 2/1925	3.50
Germfask Wildlife Ref Schoolcraft	10	46 17 85 59 700	0.60 12/1945	1.50 22/1945	1.19 19/1939	1.30 6/1947	1.43 14/1942	2.21 25/1940	1.38 23/1939	2.61 30/1941	1.27 4/1949	1.74 5/1941	1.60 22/1946	1.55 23/1941	2.61
Gladwin Gladwin	43	43 59 84 29 780	3.20 2/1897	1.70 8/1900	2.25 18/1905	2.70 5/1929	5.00 20/1912	3.05 1/1945	3.97 15/1932	3.13 9/1939	3.89 14/1931	2.40 6/1911	2.40 24/1905	3.92 17/1908	5.00
Grand Haven R[a] Ottawa	66	43 04 86 13 632	2.68 22/1887	1.73 21/1922	2.21 17/1919	2.19 29/1911	2.45 23/1904	3.45 21/1914	4.10 21/1907	4.19 2/1915	3.72 6/1894	2.27 23/1918	2.23 16/1928	2.02 27/1942	4.19
Grand Marais Alger	49	46 37 85 56 835	1.26 13/1920	1.16 21/1937	1.44 4/1920	2.00 7/1923	2.02 5/1949	1.95 29/1906	2.91 18/1920	2.20 25/1941	2.90 4/1916	2.00 23/1929	1.71 1/1945	1.05 27/1947	**2.91**
Grand Rapdis R47 Kent	56	42 58 85 40 638	1.88 18/1907	2.38 12/1938	2.33 12/1902	2.94 17/1922	3.22 20/1911	4.58 5/1905	2.93 10/1922	4.22 19/1939	3.13 22/1947	2.49 17/1905	2.68 3/1935	1.82 20/1921	4.58
Grape* Monroe	29	41 57 83 31 625	1.35 31/1914	1.48 29/1904	1.88 25/1913	2.19 21/1905	2.68 12/1914	2.40 5/1906	2.25 29/1909	3.19 20/1901	2.94 13/1892	1.83 3/1893	2.20 22/1909	1.80 6/1906	3.19
Grayling Crawford	59	44 37 84 47 1175	1.25 23/1898	1.50 8/1900	1.76 24/1913	2.00 30/1897	4.15 28/1945	3.10 1/1943	3.50 16/1900	2.40 29/1932	2.50 30/1896	2.39 10/1936	2.33 7/1924	1.40 15/1893	4.15
Greenville Montcalm	35	43 11 85 16 802	1.75 6/1888	2.07 22/1922	1.83 19/1948	1.62 11/1922	1.93 25/1944	2.65 30/1915	3.30 9/1949	3.99 29/1932	2.97 14/1931	2.30 21/1933	1.65 17/1928	1.40 27/1942	3.99
Gull Lake Exp Farm Kalamazoo	17	42 23 85 23 940	1.15 31/1942	1.66 19/1939	2.56 19/1948	2.83 5/1947	2.73 10/1948	2.42 30/1933	2.54 17/1943	5.47 19/1939	3.35 4/1943	3.03 5/1941	1.56 2/1946	1.48 12/1946	5.47
Hale Five Channel Dam Iosco	37	44 28 83 41 679	1.60 14/1940	3.46 22/1922	2.23 27/1916	1.84 4/1928	2.65 9/1924	3.00 14/1926	2.76 10/1922	2.88 21/1947	3.50 21/1947	2.00 22/1929	2.40 29/1919	1.71 27/1942	3.50

MAXIMUM 24 HOUR PRECIPITATION

Table 65

MICHIGAN

STATION County	Years of Record	Lat. Long. Elev. Ft.	Jan	Feb	Mar	Apr	May	June	July	Aug	Sep	Oct	Nov	Dec	Max. of Record
Harbor Beach 3 NW Huron	62	43 53 82 41 731	1.80 31/1914	1.80 21/1912	2.41 16/1942	1.60 19/1909	3.00 21/1911	4.00 17/1935	1.95 11/1909	2.51 8/1925	2.96 4/1932	2.30 22/1929	2.00 18/1892	1.50 15/1893	4.00
Harrison Clare	45	44 01 84 48 1385	1.45 22/1890	1.20 24/1900	1.88 13/1902	1.68 19/1925	2.13 4/1902	3.79 2/1945	3.50 4/1905	2.78 18/1914	3.16 9/1941	2.60 28/1899	1.76 1/1899	1.87 2/1912	3.79
Harrisville Alcona	60	44 39 83 18 616	1.80 19/1907	2.85 23/1922	1.70 3/1906	2.56 29/1905	2.78 22/1937	2.60 25/1898	2.83 4/1912	3.18 3/1915	2.30 29/1896	2.00 22/1929	1.97 16/1944	1.82 27/1942	3.18
Hart Oceana	56	43 42 86 22 655	2.56 3/1897	1.70 13/1919	1.80 19/1948	2.00 30/1909	2.76 20/1923	2.78 4/1914	3.30 23/1912	3.02 8/1934	4.21 23/1926	2.42 18/1923	2.27 17/1928	1.95 25/1892	**4.21**
Hastings Barry	50	42 38 85 17 790	1.70 2/1897	2.18 13/1938	2.52 19/1948	2.65 5/1947	2.50 24/1922	3.86 28/1894	3.44 24/1933	5.69 19/1939	3.05 24/1902	1.74 2/1893	1.92 4/1935	1.73 13/1946	5.69
Hayes* Huron	24	43 54 83 13 620	1.50 1/1892	1.30 18/1909	1.72 12/1902	1.74 17/1909	2.38 20/1912	1.35 26/1890	1.65 17/1908	2.32 24/1892	1.83 16/1907	1.80 6/1890	1.62 16/1909	1.68 27/1904	2.38
Hesperia Oceana	11	43 34 86 02 770	1.68 30/1947	0.91 24/1940	1.96 19/1948	1.72 24/1947	1.24 6/1941	4.92 11/1939	2.08 6/1949	1.71 25/1940	2.32 8/1941	1.55 14/1943	1.57 1/1941	1.44 27/1942	4.92
Higgins Lake St Forest Crawford	10	44 31 84 45 1141	0.86 30/1947	0.84 14/1946	1.40 9/1942	1.32 13/1945	2.14 28/1945	3.73 1/1943	3.05 22/1940	2.89 21/1941	2.14 21/1947	1.86 14/1941	1.47 7/1943	1.80 27/1942	3.73
Hillsdale Hillsdale	62	41 55 84 38 1100	1.55 30/1947	2.35 19/1939	1.56 31/1945	3.09 5/1947	3.08 24/1944	4.05 21/1937	4.96 4/1943	3.21 27/1903	2.85 3/1932	3.26 12/1901	2.44 3/1936	1.80 24/1932	4.96
Holland Ottawa	45	42 47 86 07 610	1.40 30/1947	2.02 13/1938	1.99 3/1941	3.13 29/1909	2.64 11/1929	2.21 4/1914	3.00 26/1918	2.67 23/1910	3.59 20/1906	2.78 21/1933	2.45 4/1935	1.72 27/1942	3.59
Houghton Houghton	R[b] 49	47 07 88 34	1.49 26/1948	1.56 23/1922	1.60 15/1939	1.91 28/1914	2.65 31/1918	2.54 28/1914	2.94 4/1939	2.47 21/1926	3.70 3/1905	2.31 4/1903	1.72 26/1906	1.88 9/1917	3.70
Houghton Lake St Forest Roscommon	35	44 14 84 43 1200	1.08 24/1938	1.79 11/1932	1.40 12/1923	2.01 5/1929	2.08 9/1927	2.50 1/1943	3.53 14/1947	3.00 13/1917	2.07 30/1921	2.52 14/1941	1.65 17/1946	1.46 27/1942	3.53
Howard City* Montcalm	19	43 21 85 29 866	1.20 4/1922	1.50 7/1928	1.77 27/1916	1.60 30/1930	2.20 11/1929	2.63 30/1918	2.70 13/1929	2.40 4/1924	2.33 14/1931	1.80 25/1918	1.90 15/1931	2.00 13/1928	2.70
Howell Livingston	49	42 36 83 56 942	1.50 30/1947	1.72 19/1939	2.10 14/1918	2.85 25/1914	2.63 10/1948	2.40 6/1905	4.05 27/1896	3.60 10/1896	3.85 17/1905	2.20 18/1905	2.00 22/1909	1.80 6/1906	4.05
Humboldt* Marquette	33	46 29 87 52 1536	1.67 27/1899	1.00 14/1915	2.00 25/1914	2.00 8/1928	1.60 16/1899	2.60 16/1922	2.60 4/1919	2.33 28/1899	3.31 7/1899	1.80 27/1918	2.00 21/1913	2.00 10/1911	3.31
Ionia State Hospital Ionia	10	42 58 85 06 735	1.06 14/1940	1.15 28/1948	2.20 19/1948	1.88 5/1947	1.95 12/1942	1.53 13/1941	3.40 28/1945	3.45 19/1939	2.60 21/1947	1.53 27/1941	1.05 1/1941	1.46 22/1949	3.45
Iron Mountain Dickinson	R4 50	45 50 88 04 1160	0.95 5/1939	1.82 23/1922	1.39 18/1903	2.20 3/1934	2.50 26/1904	3.10 4/1942	3.00 25/1938	4.06 29/1941	3.15 1/1923	2.02 9/1904	1.90 7/1945	1.32 16/1940	4.06
Iron River* Iron	40	46 04 88 38 1504	1.26 3/1897	1.60 28/1899	1.50 6/1908	4.40 29/1903	1.86 17/1910	2.80 16/1922	3.75 4/1901	3.18 4/1896	4.32 7/1916	2.30 25/1899	1.72 25/1896	1.10 10/1911	4.40
Ironwood Gogebic	48	46 27 90 11 1520	1.42 13/1916	3.40 23/1922	2.78 30/1924	1.37 15/1935	1.96 21/1939	3.81 24/1946	6.76 17/1942	2.73 29/1941	2.30 26/1930	2.05 20/1937	5.61 1/1909	1.54 31/1921	6.76
Ishpeming Marquette	51	46 29 87 38 1436	2.27 25/1938	2.90 23/1922	2.19 15/1939	2.44 27/1921	2.14 16/1899	3.70 11/1939	3.03 4/1919	2.65 29/1899	3.26 21/1921	2.70 23/1929	1.90 26/1906	1.30 16/1940	3.70
Ivan* Kalkaska	35	44 35 85 07 1000	1.24 12/1898	1.20 4/1903	1.60 24/1913	1.45 22/1921	2.06 25/1896	2.48 27/1892	2.40 16/1900	2.28 30/1891	2.63 1/1922	2.05 6/1911	1.29 9/1890	1.40 24/1889	2.63
Jackson Jackson	61	42 16 84 28 990	1.25 31/1942	1.98 19/1939	1.82 9/1942	2.70 5/1947	2.60 11/1943	5.31 21/1937	3.38 7/1923	2.30 1/1926	3.17 4/1932	3.80 12/1901	2.20 12/1931	1.50 6/1906	5.31
Kalamazoo St Hospital Kalamazoo	62	42 17 85 36 955	1.26 19/1933	1.86 19/1939	2.40 19/1948	3.05 5/1947	5.20 12/1914	3.47 21/1937	3.34 7/1900	3.87 12/1896	3.00 1/1914	3.33 5/1941	1.78 12/1931	2.00 23/1907	**5.20**
Kalkaska Kalkaska	10	44 44 85 10 1025	0.60 22/1948	0.51 6/1947	0.76 16/1948	1.42 27/1948	3.62 29/1942	1.62 23/1944	3.25 21/1948	2.21 31/1945	2.35 25/1941	1.65 7/1941	1.91 2/1945	0.85 27/1946	3.62
Kent City Kent	23	43 12 85 46 840	1.20 24/1938	2.15 13/1938	1.78 19/1948	1.70 21/1931	1.48 14/1947	2.65 23/1944	3.30 24/1935	3.63 19/1939	2.90 21/1947	2.06 21/1933	2.09 4/1935	1.55 27/1942	3.63
Lake City Missaukee	32	44 18 85 13 1250	1.80 22/1898	1.80 1/1908	1.20 19/1901	2.76 5/1929	3.11 28/1945	3.19 1/1943	2.38 21/1948	4.09 20/1939	2.75 29/1896	3.25 14/1893	1.47 7/1943	1.43 28/1946	4.09
L'Anse Baraga	11	46 48 88 20 693	1.50 5/1939	1.50 28/1939	2.93 15/1939	1.78 4/1945	2.04 22/1945	3.70 11/1939	2.04 28/1949	2.74 29/1941	1.27 8/1945	1.13 4/1942	1.40 26/1942	1.35 16/1940	3.70
Lansing WB AP Clinton	R43 50	42 47 84 36 859	1.74 30/1947	4.33 12/1938	2.71 19/1948	2.64 5/1947	2.88 9/1948	5.47 5/1905	2.33 7/1923	2.74 27/1932	3.14 6/1917	2.86 12/1901	1.64 8/1921	1.70 12/1946	5.47
Lapeer 2 SE Lapeer	50	43 02 83 17 827	1.10 8/1935	1.94 13/1938	1.65 24/1913	1.80 17/1910	2.20 11/1943	2.80 6/1915	4.70 21/1948	3.63 20/1937	2.20 1/1899	2.06 28/1899	1.67 9/1926	1.99 24/1931	4.70
Loud Dam* Iosco	18	44 29 83 48 740	1.00 1/1932	1.05 11/1932	2.00 28/1920	2.11 6/1929	1.92 25/1921	2.69 28/1931	2.50 10/1922	1.87 3/1915	1.91 30/1921	1.50 24/1918	2.00 2/1919	1.11 14/1920	2.69
Lowell Kent	35	42 58 85 21 660	1.27 30/1947	2.81 13/1938	2.30 19/1948	1.74 20/1929	2.11 3/1919	2.60 23/1944	2.78 4/1932	3.65 11/1926	3.02 22/1947	1.80 24/1918	2.40 17/1928	1.80 17/1921	3.65
Ludington 4 SE Mason	R[c] 49	43 54 86 25 690	3.05 25/1938	2.64 22/1922	1.47 25/1920	2.19 25/1929	3.04 28/1945	3.35 4/1914	2.92 13/1929	3.23 2/1934	4.22 14/1931	2.76 2/1923	2.02 17/1928	1.92 27/1942	4.22
Luther* Lake	24	44 01 85 40 1028	0.80 29/1914	3.15 23/1922	1.42 13/1927	1.53 5/1928	2.86 20/1923	2.97 11/1922	2.85 10/1922	3.00 13/1920	1.93 29/1919	2.05 24/1918	2.27 15/1927	1.28 2/1912	3.15
Mackinaw City Cheboygan	53	45 47 84 44 592	1.09 24/1938	1.80 1/1908	2.25 20/1921	2.32 26/1902	2.00 1/1898	3.00 8/1896	3.28 5/1901	2.84 20/1947	2.60 12/1900	2.00 25/1949	1.82 12/1902	1.36 27/1942	3.28
Mackinac Island* Mackinac	32	45 51 84 37 831	3.20 28/1914	1.40 22/1922	2.10 25/1904	1.98 7/1928	2.15 26/1904	3.75 6/1905	2.25 4/1905	2.10 19/1905	2.60 17/1931	2.05 8/1904	1.57 23/1912	1.50 9/1931	3.75
Mancelona Antrim	47	44 54 85 03 1112	1.50 23/1898	1.21 24/1949	1.40 9/1942	2.00 26/1902	2.00 6/1924	2.60 24/1898	2.00 16/1924	2.88 31/1945	2.35 24/1945	2.60 7/1941	2.94 4/1945	1.90 27/1942	2.94
Manistee Manistee	52	44 14 86 18 600	2.40 23/1898	2.80 14/1911	1.60 12/1923	2.10 25/1929	2.47 25/1918	3.40 10/1922	3.27 19/1902	4.85 31/1945	3.03 21/1947	2.36 18/1923	1.70 1/1945	1.90 11/1911	4.85
Manistique Schoolcraft	25	45 58 86 15 613	1.02 25/1938	1.25 28/1902	1.28 6/1946	1.80 9/1898	1.68 7/1899	3.33 15/1943	2.54 7/1902	2.17 29/1896	1.71 21/1944	2.86 29/1896	1.65 1/1945	1.01 16/1940	3.33

MAXIMUM 24 HOUR PRECIPITATION

Table 65

MICHIGAN

STATION County		Years of Record	Lat. Long. Elev. Ft.	Jan	Feb	Mar	Apr	May	June	July	Aug	Sep	Oct	Nov	Dec	Max. of Record
Maple Ridge* Delta		35	46 03 87 08 966	1.50 22/1903	1.96 30/1888	2.10 20/1921	1.90 26/1902	2.05 16/1899	2.60 15/1922	4.20 12/1914	2.05 9/1900	2.35 7/1899	1.90 6/1911	1.70 10/1919	2.00 10/1902	4.20
Marquette Marquette	R46	78	46 34 87 24 677	1.80 1/1892	1.38 21/1882	1.96 8/1891	3.16 27/1914	2.91 17/1918	5.14 20/1878	4.13 16/1873	3.42 3/1915	4.44 13/1881	3.16 29/1896	2.78 25/1896	2.18 6/1884	5.14
Menominee* Menominee		27	45 07 87 36 581	1.20 31/1908	1.25 22/1913	1.90 20/1921	2.61 28/1914	1.93 9/1918	4.18 30/1903	3.24 17/1908	2.81 25/1910	2.45 18/1907	2.62 6/1911	1.54 26/1906	1.15 13/1909	4.18
Midland Midland		48	43 37 84 13 604	1.50 3/1897	1.89 22/1922	1.68 19/1948	3.00 18/1909	3.05 10/1905	3.43 2/1945	4.31 15/1932	3.54 31/1945	2.50 27/1909	2.00 13/1901	2.00 12/1925	1.77 27/1942	4.31
Milford Livingston	R11	22	42 34 83 41 1055	1.32 18/1949	2.51 13/1938	1.92 30/1949	2.61 5/1947	3.28 9/1948	2.38 22/1948	2.67 18/1947	2.90 29/1932	3.00 3/1932	2.84 22/1929	2.09 5/1935	1.83 27/1942	3.28
Mio Oscoda		45	44 40 84 07 963	1.42 9/1889	1.25 27/1902	1.57 25/1947	1.59 25/1929	2.09 26/1932	2.98 28/1931	2.70 24/1921	3.03 20/1947	2.00 29/1896	1.63 24/1918	1.75 29/1919	1.56 27/1942	3.03
Monroe Monroe		33	41 55 83 23 597	1.38 30/1947	1.63 20/1939	2.31 14/1918	2.50 19/1929	1.82 11/1943	2.74 23/1944	2.58 24/1937	2.56 5/1919	4.08 6/1917	2.67 12/1949	1.86 30/1927	1.99 13/1927	4.08
Morenci* Lenawee		36	41 43 84 13 811	1.40 4/1922	1.90 19/1939	1.60 30/1922	2.61 29/1909	2.94 12/1914	2.00 17/1920	3.09 12/1925	4.25 16/1920	4.73 4/1932	1.87 29/1917	2.30 22/1909	1.75 13/1923	4.73
Mt. Clemens Macomb		48	42 36 82 49 583	1.28 1/1932	2.79 13/1938	2.01 12/1898	1.89 5/1947	3.22 8/1948	3.36 10/1940	3.70 29/1909	3.00 10/1920	2.70 6/1898	1.86 11/1949	2.30 9/1898	2.30 11/1911	3.70
Mt. Pleasant Isabella		49	43 36 84 47 800	1.85 20/1907	2.01 22/1922	2.10 12/1902	1.44 1/1929	1.73 10/1927	4.20 23/1948	3.00 4/1899	2.52 29/1940	2.99 28/1945	2.56 5/1941	1.60 29/1919	1.68 27/1942	4.20
Munising Alger		53	46 25 86 40 622	1.75 25/1938	2.67 21/1937	2.75 15/1939	2.45 28/1914	2.22 21/1927	2.68 2/1916	3.07 15/1932	2.05 25/1942	3.03 9/1933	3.00 29/1896	2.40 14/1909	1.15 24/1938	3.07
Muskegon Muskegon	R9	54	43 10 86 14 627	4.90 3/1897	2.12 22/1922	1.98 19/1948	2.23 24/1947	4.10 22/1904	5.08 27/1921	3.75 29/1905	3.94 21/1938	3.46 21/1947	3.13 5/1904	1.76 10/1942	1.70 27/1942	5.08
Newaygo Croton Dam* Newaygo		42	43 27 85 40 722	1.65 24/1938	2.45 22/1922	2.20 24/1913	2.60 16/1909	2.34 21/1912	2.68 14/1949	2.61 25/1921	3.82 19/1939	2.69 8/1941	2.18 24/1918	1.70 17/1928	1.50 27/1942	3.82
Newberry St Hospital Luce		51	46 20 85 30 886	1.89 25/1929	1.55 13/1938	1.54 20/1921	1.88 28/1914	2.03 13/1947	2.80 21/1943	3.20 28/1933	3.90 29/1941	4.10 1/1937	2.40 18/1923	1.79 15/1927	1.12 2/1921	4.10
Northport* Leelanau		11	45 08 85 41	1.02 3/1897	0.60 24/1898	0.70 11/1899	1.60 20/1898	1.50 27/1896	2.45 24/1898	2.32 16/1900	1.46 29/1932	4.60 2/1900	2.80 4/1900	2.20 18/1931	0.80 12/1898	4.60
Old Mission* Grand Traverse		37	44 57 85 29 849	2.00 23/1898	1.20 22/1922	1.83 20/1921	2.10 30/1897	2.70 27/1896	2.05 18/1894	2.20 22/1909	3.25 25/1910	2.50 26/1930	1.83 24/1918	2.45 15/1927	1.40 11/1899	3.25
Olivet* Eaton		31	42 27 84 55 934	1.67 2/1897	1.36 20/1898	2.08 28/1908	2.38 30/1909	3.59 31/1900	4.24 17/1897	3.27 15/1896	4.03 18/1914	2.95 6/1917	4.06 12/1901	1.55 30/1908	2.30 18/1895	4.24
Omer* Arenoc		26	44 05 83 50	2.50 23/1898	3.05 25/1888	2.00 25/1901	1.93 29/1905	2.35 9/1924	2.80 12/1922	2.70 3/1902	2.35 6/1921	1.32 20/1924	2.15 30/1919	1.30 30/1908	1.50 13/1909	3.05
Onaway Presque Isle For Presque Isle		45	45 13 84 12 870	1.12 24/1938	2.15 22/1922	2.00 9/1928	2.00 16/1931	2.90 27/1941	3.00 30/1908	2.46 26/1937	2.70 7/1939	6.00 3/1937	2.30 6/1911	2.40 7/1924	1.80 27/1942	6.00
Ontonagon Ontonagon		11	46 52 89 18 620	1.40 31/1946	1.50 5/1946	2.21 6/1946	1.60 22/1946	1.53 19/1940	2.61 24/1946	1.57 7/1949	2.67 29/1941	1.48 16/1942	1.34 4/1942	1.02 26/1942	0.90 27/1947	2.67
Otsego* Allegan		17	42 28 85 48 721	1.70 21/1916	1.61 11/1932	2.00 14/1918	1.70 20/1929	2.71 16/1923	2.55 16/1920	2.06 13/1920	2.52 5/1916	2.28 5/1916	2.59 23/1929	2.20 1/1889	1.75 17/1921	2.71
Owosso Shiawassee		53	43 00 84 11 734	1.70 30/1947	2.50 13/1938	2.06 19/1948	2.07 30/1907	2.59 26/1932	4.50 6/1905	3.50 3/1902	2.12 10/1896	3.35 4/1932	2.10 12/1897	2.04 12/1911	1.45 12/1946	4.50
Painesdale Houghton		24	47 02 88 40 1296	1.20 25/1929	1.80 8/1937	1.85 20/1943	2.00 13/1941	2.15 22/1945	2.15 5/1944	4.50 3/1949	2.35 2/1937	2.00 17/1926	2.56 20/1937	1.60 12/1940	1.65 21/1949	4.50
Paw Paw Van Buren		29	42 13 85 53 729	1.35 19/1949	2.00 19/1939	4.08 19/1948	3.70 5/1947	2.90 10/1890	3.00 20/1937	2.75 17/1943	2.60 3/1933	3.37 26/1933	3.45 5/1941	2.12 12/1931	1.58 13/1946	4.08
Petoskey* Emmet		36	45 22 84 57 660	1.50 23/1898	2.10 23/1922	1.92 19/1903	1.50 30/1899	3.02 25/1904	2.80 25/1898	1.60 15/1932	2.40 25/1910	2.78 20/1931	2.00 21/1905	2.30 15/1927	1.50 22/1897	3.02
Plainwell Dam* Allegan		18	42 26 85 38 750	1.02 21/1916	1.80 11/1932	2.83 14/1918	1.60 20/1929	2.94 16/1923	4.71 16/1920	3.20 17/1917	2.80 5/1916	2.40 29/1927	2.88 23/1929	1.50 17/1928	1.84 17/1921	4.71
Plymouth* Wayne		28	42 23 83 26 725	2.40 31/1914	2.00 14/1911	1.40 30/1922	2.00 21/1905	2.00 11/1905	2.10 25/1911	2.00 24/1912	2.15 12/1915	2.00 26/1915	1.50 27/1906	1.51 9/1897	2.00 30/1906	2.40
Pontiac Oakland		57	42 38 83 16 935	1.40 29/1909	3.51 12/1938	1.68 27/1934	4.00 25/1914	2.55 10/1948	2.54 14/1926	3.34 2/1896	3.42 4/1890	2.76 18/1949	2.05 6/1890	2.31 5/1935	1.77 27/1942	4.00
Port Austin* Huron		26	44 02 82 56 678	2.42 4/1897	1.70 22/1922	1.40 12/1923	1.53 21/1901	2.05 20/1912	2.88 25/1898	3.10 29/1901	2.20 11/1898	2.80 18/1899	1.80 30/1900	2.30 19/1900	1.30 10/1907	3.10
Port Huron St. Clair	R[d]	66	42 58 82 27 600	1.22 12/1946	1.65 14/1908	1.82 12/1898	1.82 30/1933	3.39 11/1943	2.17 14/1926	4.11 24/1910	3.04 4/1940	3.06 4/1932	2.03 27/1934	1.90 5/1935	1.15 27/1942	4.11
Reed City* Osceola		25	43 52 85 30 1033	2.08 3/1897	0.84 19/1918	1.47 16/1919	1.50 5/1908	3.00 20/1912	2.80 27/1917	2.50 4/1899	3.60 13/1920	2.18 30/1896	1.82 18/1905	2.00 12/1911	1.12 10/1897	3.60
Rock Delta		11	46 04 87 10 961	1.40 14/1940	1.21 28/1939	0.98 15/1939	1.60 17/1939	3.01 31/1944	2.73 15/1943	2.55 24/1943	2.34 7/1947	2.01 23/1945	2.85 4/1942	1.78 1/1945	1.30 19/1939	3.01
Rogers City Presque Isle		11	45 25 83 49 580	0.90 14/1940	0.83 28/1948	0.86 27/1948	1.22 24/1944	1.60 28/1945	1.43 25/1949	2.33 20/1940	2.30 18/1946	2.11 21/1947	1.28 7/1941	2.08 1/1945	1.02 4/1949	2.33
Roscommon (near)* Roscommon		32	44 29 84 34 1141	1.40 3/1903	1.20 19/1890	1.70 27/1916	1.75 9/1890	1.97 28/1912	2.10 27/1892	2.16 10/1922	2.10 18/1914	2.12 30/1921	2.06 24/1918	1.85 7/1924	1.00 7/1909	2.16
Roscommon Roscommon	R11	15	44 28 84 35 1200	1.28 24/1938	0.89 9/1939	1.02 17/1934	1.03 25/1949	1.86 27/1945	1.89 1/1943	1.81 23/1936	1.89 19/1937	2.07 7/1938	2.34 14/1941	1.30 3/1946	1.80 27/1942	2.38
Saginaw Saginaw	R[e]	55	43 32 84 05 660	1.56 31/1914	1.56 25/1930	2.11 19/1948	1.77 19/1925	2.25 22/1917	2.98 17/1935	3.20 27/1928	3.97 10/1913	3.27 1/1945	1.87 16/1942	1.80 4/1935	1.47 19/1929	3.97
St. Ignace* Mackinac		54	45 51 84 42 593	1.20 10/1924	1.95 4/1933	1.50 29/1914	2.00 29/1914	2.80 15/1923	2.43 20/1943	2.90 7/1898	3.00 19/1900	2.82 17/1931	2.28 11/1901	1.56 1/1941	2.42 12/1899	3.00
St. James* Charlevoix		25	45 17 85 15 610	1.09 5/1922	1.25 6/1911	2.02 20/1921	1.67 3/1913	1.55 21/1913	2.57 6/1915	2.25 24/1911	2.00 25/1910	1.97 21/1924	2.30 18/1923	2.00 7/1924	1.85 2/1921	2.57

MAXIMUM 24 HOUR PRECIPITATION

Table 65

MICHIGAN

STATION County	Years of Record	Lat. Long. Elev. Ft.	Jan	Feb	Mar	Apr	May	June	July	Aug	Sep	Oct	Nov	Dec	Max. of Record
St. Johns Clinton	27	43 03 84 34 735	1.62 2/1897	1.30 28/1900	2.02 19/1948	1.70 2/1945	2.01 12/1942	3.90 6/1905	3.25 5/1901	3.06 11/1896	2.60 4/1943	1.90 14/1940	1.65 8/1888	1.79 13/1946	3.90
St. Joseph* Berrien	35	42 06 86 31 593	1.64 19/1907	2.10 21/1912	1.50 12/1923	2.85 25/1902	2.45 16/1923	2.01 29/1928	1.95 22/1907	3.00 12/1908	2.10 16/1931	2.60 12/1901	2.00 19/1900	1.80 12/1903	3.00
Sandusky Sanilac	31	43 25 82 50 790	1.12 18/1926	1.16 25/1930	1.66 16/1942	2.09 22/1949	3.00 15/1946	2.30 26/1917	2.33 14/1914	4.20 9/1913	2.00 19/1919	1.90 22/1929	1.61 1/1912	1.40 13/1909	4.20
Saranac* Ionia	28	42 54 85 12 639	1.76 2/1897	0.97 6/1909	1.67 27/1916	2.46 29/1909	1.86 11/1929	2.20 16/1920	2.24 4/1932	3.06 20/1907	3.20 22/1926	2.20 1/1911	2.11 17/1928	2.00 20/1895	3.20
Sault Ste Marie Chippewa	R61	46 28 84 22 722	1.86 3/1897	1.18 16/1889	2.07 19/1921	2.12 28/1914	2.51 27/1896	2.63 20/1949	2.55 27/1901	2.85 9/1912	5.64 3/1916	2.59 17/1923	2.39 21/1934	1.48 1/1921	5.64
Scottville Mason	25	43 57 86 17 680	2.40 24/1938	2.05 22/1922	1.50 6/1946	1.93 25/1929	5.52 9/1927	3.00 1/1945	2.95 13/1929	2.45 10/1938	3.85 14/1931	2.05 21/1933	1.81 15/1927	1.50 27/1936	5.52
Seney* Schoolcraft	17	46 20 86 02 743	1.55 2/1915	0.54 17/1932	1.10 21/1913	2.40 28/1914	1.67 21/1927	4.00 28/1931	3.00 1/1918	1.80 20/1914	1.75 27/1916	1.12 27/1931	1.40 15/1914	1.37 5/1925	4.00
Sidnaw* Houghton	23	46 29 88 43 1377	1.00 17/1897	1.50 11/1898	1.40 20/1901	1.15 19/1928	1.61 21/1927	1.95 13/1930	2.90 17/1927	4.18 29/1932	2.70 11/1900	1.87 30/1931	2.07 8/1926	1.00 4/1932	4.18
South Haven* Van Buren	52	42 24 86 18 585	1.33 3/1897	1.16 19/1939	2.77 19/1948	3.28 5/1947	2.30 13/1906	5.00 21/1937	3.83 26/1896	3.32 20/1900	2.92 15/1898	3.37 22/1933	2.40 1/1907	2.29 22/1949	5.00
Stambaugh Iron	17	46 05 88 38 1625	0.97 5/1939	1.12 20/1937	1.50 15/1939	1.56 3/1934	1.82 25/1939	4.44 24/1946	3.88 17/1942	3.12 29/1941	3.00 19/1942	2.00 19/1937	1.35 20/1948	1.20 19/1939	4.44
Standish Arenac	12	43 58 83 58	1.20 18/1949	1.40 10/1939	1.40 17/1942	1.85 25/1947	1.61 8/1945	1.77 1/1943	2.04 27/1947	1.50 9/1943	2.30 27/1945	1.20 4/1944	1.20 3/1946	1.15 28/1946	2.30
Stanwood (near)* Mecosta	18	43 32 85 29 609	0.90 5/1929	1.20 25/1930	2.10 17/1919	2.07 21/1931	2.43 16/1923	3.05 27/1921	2.96 13/1929	1.82 4/1924	2.58 14/1931	2.26 31/1919	2.00 17/1928	1.30 10/1918	3.05
Stephenson (near) Menominee	11	45 24 87 43 581	1.46 5/1946	1.44 28/1948	1.61 16/1943	2.00 5/1947	1.93 31/1944	1.96 11/1939	3.60 17/1942	4.85 29/1941	2.87 8/1945	2.59 4/1942	2.24 2/1945	0.97 19/1939	4.85
Steuben Schoolcraft	R8 11	46 12 86 30 612	1.02 14/1940	1.05 28/1948	1.35 14/1943	1.27 4/1945	**2.83 30/1944**	2.80 11/1939	2.16 20/1940	1.85 22/1942	2.09 4/1939	2.30 4/1942	1.70 2/1945	1.06 16/1940	**2.83**
Stronach (Dam)* Manistee	17	44 15 86 23 949	0.76 5/1929	2.90 22/1922	1.22 12/1927	2.35 25/1929	2.22 1/1930	3.24 14/1926	2.57 26/1919	2.20 27/1921	3.10 7/1922	2.00 24/1931	1.74 7/1924	1.20 15/1920	3.24
Suttons Bay Leelanau	10	44 58 85 39 588	1.30 1/1942	0.93 22/1945	1.42 8/1948	1.35 16/1945	2.28 29/1942	1.73 23/1944	2.27 28/1940	4.46 31/1941	2.52 19/1942	1.80 14/1941	1.31 7/1943	1.60 27/1942	4.46
Thomaston* Gogebic	17	46 31 89 55 1347	1.60 17/1897	1.50 6/1908	2.40 6/1908	1.20 7/1909	2.01 3/1905	5.00 12/1899	5.50 20/1909	3.45 19/1907	2.00 7/1899	2.02 31/1900	2.40 1/1900	1.20 12/1899	5.50
Thompsonville Benzie	10	44 31 85 56 795	1.04 5/1946	0.80 25/1948	0.74 16/1948	1.47 13/1945	1.45 29/1942	2.72 1/1943	2.33 29/1942	1.82 18/1940	2.12 21/1947	2.23 7/1941	3.11 1/1945	0.81 28/1946	3.11
Thornville* Lapeer	21	42 57 83 21 975	3.55 8/1907	1.28 26/1899	1.10 9/1897	2.00 20/1905	2.10 16/1913	4.41 9/1906	4.18 2/1902	3.04 19/1904	3.61 17/1905	2.65 3/1893	1.75 1/1912	1.25 20/1895	4.41
Traverse City Grand Traverse	51	44 44 83 35 626	1.82 24/1938	1.25 22/1913	2.00 25/1920	1.46 30/1897	4.18 29/1942	2.40 24/1911	3.39 3/1889	4.30 23/1898	2.62 23/1945	2.11 13/1898	2.56 1/1945	1.99 27/1946	4.30
Trowbridge (Dam)* Allegan	18	42 32 85 52 698	1.00 21/1916	1.49 11/1932	2.55 14/1918	1.78 21/1931	2.75 16/1923	2.30 21/1927	1.83 15/1925	1.93 27/1921	2.36 29/1927	2.31 23/1929	1.80 17/1928	1.91 17/1921	2.75
Vanderbilt Trout Sta Otsego	R7 35	45 10 84 27 925	1.58 24/1938	1.40 22/1922	2.00 24/1913	1.50 4/1937	1.94 27/1941	2.10 18/1921	2.67 1/1917	2.60 31/1941	4.57 3/1937	3.02 7/1931	2.24 7/1924	1.95 27/1942	4.57
Victoria* Ontonagon	15	46 40 89 14 1236	1.00 13/1916	0.65 7/1924	0.92 20/1921	1.91 27/1921	1.59 15/1911	2.37 6/1915	2.80 3/1919	1.45 22/1916	1.95 20/1913	1.62 12/1912	1.40 8/1913	1.38 14/1920	2.80
Watersmeet Gogebic	20	46 16 89 10 1605	1.47 5/1939	1.50 28/1948	1.86 15/1939	1.30 7/1909	1.81 28/1945	4.24 24/1946	3.38 17/1942	3.27 29/1941	2.00 14/1915	1.32 24/1946	1.45 13/1909	2.74 16/1940	4.24
Wayne Wayne	17	42 17 83 23 640	1.40 30/1947	1.55 19/1939	1.70 31/1949	2.33 5/1947	2.50 31/1942	3.67 17/1946	1.98 21/1942	2.15 31/1947	1.80 7/1943	1.80 1/1945	1.62 10/1942	1.62 13/1946	3.67
Webber Dam* Ionia	20	42 57 84 54 660	0.98 31/1914	1.27 22/1922	2.45 12/1923	1.73 1/1929	3.02 16/1923	2.50 2/1932	2.01 4/1932	2.77 29/1932	2.20 24/1926	1.77 30/1919	2.00 17/1928	1.50 17/1921	3.02
Wellston Tippey Dam Manistee	28	44 16 85 57 645	2.05 24/1938	2.22 23/1922	1.45 16/1919	1.98 13/1945	2.50 28/1945	5.20 10/1922	2.60 7/1921	3.22 31/1945	3.65 21/1947	1.73 23/1931	2.10 15/1927	1.00 26/1936	5.20
West Branch Ogemaw	50	44 19 84 17 973	2.15 13/1890	4.08 22/1922	1.42 17/1934	1.88 9/1890	2.82 28/1945	3.39 1/1943	2.70 10/1922	3.03 11/1928	2.44 11/1937	2.33 14/1941	2.00 7/1888	1.71 27/1942	4.08
Whitefish Point* Chippewa	46	46 44 84 58 610	1.15 10/1932	1.38 15/1918	2.15 28/1931	3.75 28/1914	2.65 18/1918	2.85 14/1943	2.54 1/1918	1.96 11/1903	4.34 2/1905	2.70 13/1901	2.20 8/1900	1.87 7/1942	4.34
Willis Washtenaw	17	42 05 83 35 660	1.35 30/1947	1.38 19/1939	1.84 27/1934	2.19 5/1947	1.82 11/1943	2.34 17/1946	1.63 29/1939	3.55 17/1949	2.22 25/1945	2.42 1/1945	1.20 2/1936	1.26 31/1936	3.55
Wolverine* Cheboygan	22	45 17 84 37 773	1.32 24/1938	0.58 7/1943	1.96 23/1938	1.30 14/1945	2.04 2/1936	1.91 28/1931	1.77 20/1940	2.48 20/1939	7.86 3/1937	1.32 10/1936	1.87 18/1931	1.22 27/1942	7.86
Yale St. Clair	23	43 08 82 48 799	1.37 30/1939	1.56 19/1939	1.42 23/1938	2.34 4/1929	3.55 11/1943	3.42 29/1928	2.41 20/1934	2.57 7/1945	2.53 3/1932	2.43 22/1929	2.10 4/1935	2.00 24/1931	3.55
Ypsilanti Washtenaw	R11 47	42 14 83 32 722	1.50 31/1914	1.40 28/1900	1.52 30/1922	1.89 20/1929	3.32 31/1900	3.74 6/1905	2.52 7/1921	2.12 7/1949	4.18 13/1892	2.24 22/1929	2.65 22/1909	1.54 23/1907	4.18

Reference notes for Michigan

* Discontinued station.

R Amounts determined by recording gage. A number next to R indicates the number of years station was equipped with a recording gage prior to 1950.

a Grand Haven, recorder October 1893 - June 1903; July 1905 - July 1933.

b Houghton, recorder August 1900 - July 1933; 1940 -

c Ludington, recorder September 1912 - July 1933.

d Port Huron, recorder 1904 - July 1933.

e Saginaw, recorder October 1912 - July 1925. In Michigan, when precipitation extended through midnight, the latter date was given.

MAXIMUM 24 HOUR PRECIPITATION

Table 66

MINNESOTA

STATION County	Years of Record	Lat. Long. Elev. Ft.	Jan	Feb	Mar	Apr	May	June	July	Aug	Sep	Oct	Nov	Dec	Max. of Record
Ada Norman	54	47 18 96 31 906	1.05 1/1921	0.75 26/1948	1.00 25/1948	2.05 27/1942	2.90 11/1922	3.60 4/1902	3.28 20/1897	5.83 7/1941	2.56 10/1916	1.90 4/1926	1.45 17/1930	0.75 23/1921	5.83
Albert Lea Freeborn	58	43 39 93 22 1229	1.50 4/1949	1.42 27/1948	1.55 21/1894	2.00 7/1919	4.00 3/1902	5.28 12/1925	8.25 4/1943	4.75 4/1945	7.25 18/1926	2.25 27/1918	2.00 13/1909	1.00 9/1907	8.25
Alexandria CAA R10 Douglas	54	45 52 95 23 1431	1.66 3/1949	1.50 24/1919	1.87 22/1916	1.44 27/1896	2.85 12/1942	3.30 20/1941	5.75 19/1945	3.26 9/1941	3.10 14/1941	2.52 4/1946	1.90 9/1919	0.70 4/1927	5.75
Amboy R Blue Earth	10	43 53 94 10 1042	1.05 3/1949	1.68 27/1948	1.10 22/1946	1.69 30/1944	2.32 15/1943	2.92 11/1944	2.65 25/1949	4.63 9/1948	3.20 8/1946	1.58 28/1940	1.56 19/1948	0.69 4/1947	4.63
Angus Polk	47	48 05 96 42 870	1.00 29/1916	0.95 12/1908	1.00 19/1903	1.96 26/1924	2.26 2/1927	3.76 26/1915	3.11 19/1909	2.30 19/1939	2.67 4/1941	2.50 10/1949	2.11 13/1944	1.20 3/1903	3.76
Argyle Marshall	33	48 20 96 49 845	0.47 9/1929	1.12 25/1930	0.91 16/1943	2.06 26/1924	1.80 23/1925	3.07 22/1948	4.80 30/1942	2.08 9/1944	3.05 23/1920	2.32 16/1934	1.60 13/1944	0.66 27/1916	4.80
Artichoke Lake Big Stone	33	45 26 96 05 1075	0.83 9/1939	0.68 5/1946	1.40 28/1940	1.43 26/1924	2.39 12/1942	2.95 11/1925	4.78 28/1949	5.78 18/1935	2.70 5/1948	2.09 4/1946	1.57 20/1930	0.69 11/1949	5.78
Austin 4 S Mower	13	43 37 92 59 1250	1.00 4/1949	1.04 26/1948	1.32 14/1945	1.43 22/1945	2.25 29/1941	3.12 11/1943	4.32 1/1944	4.55 28/1947	6.74 5/1946	1.40 7/1948	1.53 7/1943	0.96 5/1948	6.74
Babbitt St. Louis	30	47 41 91 55 1875	0.56 5/1949	0.48 10/1939	0.65 14/1940	1.82 29/1940	1.76 13/1942	2.14 17/1928	3.21 28/1940	2.60 26/1932	2.82 12/1930	3.62 8/1949	1.66 11/1930	1.00 12/1931	3.62
Bagley* Clearwater	15	47 31 95 23 1438	0.52 27/1916	0.60 1/1911	1.20 14/1939	1.21 24/1908	1.73 18/1914	2.25 11/1915	10.00 20/1909	2.42 22/1914	2.00 10/1916	1.85 4/1913	0.70 12/1911	0.70 27/1916	10.00
Baudette Lake of Woods	39	48 43 94 36 1084	0.70 30/1933	0.80 5/1946	0.90 25/1922	1.43 24/1937	3.12 25/1926	2.20 3/1947	5.00 15/1937	2.21 8/1947	2.05 6/1940	2.31 10/1909	1.45 24/1931	1.30 15/1933	5.00
Beardsley Big Stone	53	45 33 96 42 1090	1.34 9/1939	1.00 28/1902	2.50 26/1902	2.03 23/1908	2.85 12/1942	4.38 21/1919	4.20 2/1903	3.51 7/1909	2.86 12/1901	2.19 4/1946	1.09 20/1930	0.95 11/1949	4.38
Beaver 1 N Winona	13	44 10 92 00 689	1.20 6/1946	0.90 28/1948	1.03 16/1942	1.52 4/1945	1.63 30/1942	2.20 29/1942	3.85 11/1940	2.00 20/1947	2.00 1/1947	2.06 11/1946	1.23 9/1943	0.70 5/1948	3.85
Bemidji Airport Beltrami	47	47 30 94 55 1377	0.75 3/1937	1.40 13/1897	2.50 28/1896	2.08 24/1937	2.37 30/1949	3.05 27/1914	4.15 22/1914	3.37 6/1942	2.55 2/1904	2.49 7/1901	1.20 2/1896	1.17 14/1927	4.15
Big Falls Rngr Sta R7 Koochiching	19	48 12 93 47 1220	0.50 1/1941	1.35 5/1946	1.43 30/1933	1.84 29/1940	2.10 2/1934	1.96 26/1944	2.61 18/1942	4.67 8/1947	2.00 3/1939	2.00 5/1946	1.20 13/1944	0.70 16/1946	4.67
Bird Island Renville	60	44 46 94 53 1039	1.55 28/1909	1.08 13/1941	1.70 29/1924	2.01 26/1893	3.66 11/1935	3.86 6/1896	3.68 26/1945	4.41 9/1948	4.42 9/1900	1.63 4/1946	1.57 17/1931	1.22 9/1899	4.42
Blanchard Power Sta Morrison	10	45 52 94 21 1100	0.67 4/1949	1.56 27/1948	1.10 15/1943	1.51 5/1946	4.00 4/1949	2.66 20/1941	1.32 19/1945	1.54 30/1945	1.52 14/1941	2.50 28/1940	1.02 12/1945	0.86 1/1945	4.00
Blooming Prairie* Steele	12	43 53 93 03 1286	0.40 25/1902	1.80 27/1893	1.00 19/1901	2.60 25/1902	3.70 3/1903	4.00 11/1899	3.30 24/1897	1.80 5/1898	3.30 7/1901	3.00 5/1893	1.50 25/1896	1.75 24/1893	4.00
Brainerd Crow Wing	45	46 22 94 11 1215	0.82 4/1949	2.20 16/1921	1.14 18/1922	2.52 27/1938	3.00 18/1902	2.82 16/1935	3.82 2/1944	3.84 7/1944	2.97 15/1928	2.24 4/1946	2.08 20/1930	1.40 21/1902	3.84
Bricelyn Faribault	10	43 34 93 49 1177	0.98 4/1949	1.50 28/1948	1.02 19/1942	1.40 23/1945	2.00 16/1943	3.98 14/1946	2.70 7/1947	2.30 13/1945	2.26 20/1948	2.00 31/1941	1.75 16/1948	1.75 26/1945	3.98
Brimson St Louis	10	47 16 91 52 725	0.55 8/1948	0.57 26/1944	1.22 31/1946	1.55 19/1948	2.12 24/1946	3.65 22/1948	2.47 16/1942	2.41 28/1941	2.24 14/1941	1.18 9/1946	1.20 5/1948	0.86 11/1949	3.65
Caledonia* Houston	26	43 36 91 34 1179	1.56 29/1914	1.60 19/1898	1.50 25/1906	2.55 12/1903	3.38 21/1902	2.87 29/1897	3.55 9/1903	6.50 19/1907	3.52 9/1901	3.10 28/1900	1.90 11/1909	3.83 11/1899	6.50
Cambridge R8 Isanti	23	45 34 93 14 1000	0.76 4/1939	1.04 27/1948	1.54 15/1945	1.55 17/1894	2.61 29/1941	3.56 24/1946	2.12 25/1937	2.67 17/1947	3.54 21/1895	1.94 20/1934	2.34 26/1896	1.14 16/1894	3.56
Campbell Wilkins	46	46 06 96 24 975	1.24 29/1916	1.30 14/1923	1.41 26/1948	2.26 20/1916	2.24 29/1926	2.90 29/1916	3.32 14/1937	3.56 21/1916	3.17 6/1938	2.36 12/1943	1.45 20/1947	1.14 11/1949	3.56
Canby R8 Yellow Medicine	29	44 43 96 17 1243	1.55 27/1944	2.10 25/1944	2.60 28/1924	1.80 14/1947	2.40 9/1918	3.36 13/1926	4.13 4/1920	5.35 19/1926	4.15 16/1921	1.90 4/1946	1.70 19/1948	0.85 9/1918	5.35
Caribou 2 S Kittson	10	48 58 96 26 1020	0.40 30/1948	0.15 28/1946	1.64 26/1942	0.84 3/1940	1.25 24/1943	1.95 7/1941	2.48 13/1943	1.95 8/1943	1.95 23/1941	2.01 10/1949	1.11 29/1947	0.70 31/1942	2.48
Cass Lake Forest Exp Sta Cass	43	47 23 94 38 1320	0.59 4/1937	2.28 25/1930	2.00 30/1933	1.60 16/1922	2.05 30/1949	2.95 27/1915	3.33 5/1949	5.45 6/1942	2.67 10/1944	2.26 11/1924	1.15 20/1930	0.75 13/1921	5.45
Chaska 1 N E Carver	25	44 48 93 35 726	1.29 4/1949	1.00 7/1928	1.19 30/1933	1.54 13/1941	3.95 29/1937	4.40 9/1927	4.77 27/1949	2.96 9/1948	3.64 1/1942	3.95 20/1934	1.37 14/1944	0.78 26/1936	4.77
Chatfield* Fillmore	15	43 50 92 12 975	0.80 21/1917	1.70 22/1922	1.95 4/1923	2.15 19/1916	2.24 14/1916	2.70 12/1925	2.94 14/1916	5.17 19/1926	2.63 30/1925	1.14 30/1919	1.64 8/1916	0.64 21/1920	5.17
Cloquet Forest Exp Sta Carlton	39	46 41 92 30 1265	1.12 29/1916	1.05 26/1944	1.71 15/1945	2.52 19/1948	2.60 22/1920	3.94 12/1944	3.50 21/1924	2.40 30/1925	3.31 14/1941	2.27 8/1949	2.30 9/1932	1.13 3/1928	3.94
Collegeville St John U Stearns	57	45 34 94 22 1242	1.26 4/1949	1.75 9/1909	2.48 18/1903	3.08 20/1893	4.16 16/1894	3.00 25/1923	4.73 2/1903	2.55 20/1935	3.42 10/1913	2.88 9/1904	2.17 17/1918	1.78 30/1936	4.73
Correll R Big Stone	10	45 14 96 10 1016	0.78 2/1943	1.10 27/1948	1.57 28/1940	1.96 29/1942	2.55 13/1942	1.80 28/1946	4.26 8/1949	2.31 28/1944	4.23 5/1948	2.51 4/1946	0.69 11/1945	0.63 10/1949	4.26
Crookston N W School Polk	60	47 48 96 36 888	0.90 2/1907	1.28 5/1946	1.42 16/1941	2.60 20/1897	4.95 11/1922	3.98 27/1915	5.40 2/1919	5.85 31/1908	2.65 10/1916	2.50 10/1949	1.00 15/1909	1.10 7/1945	5.85
Detroit Lakes Becker	54	46 49 95 51 1364	1.47 5/1949	2.35 23/1922	1.30 29/1940	2.12 27/1942	2.48 3/1915	3.73 26/1946	4.50 21/1909	5.40 11/1909	3.30 4/1913	2.25 7/1901	1.43 11/1919	0.87 15/1927	5.40
Duluth WB City R60 St. Louis	79	46 47 92 06 1128	0.98 26/1916	1.10 24/1871	2.04 13/1917	2.23 14/1886	3.27 1/1887	3.58 23/1901	5.35 21/1909	3.38 8/1939	3.36 13/1941	2.33 13/1920	1.93 8/1932	1.84 3/1891	5.35
Elbow Lake Grant	10	46 00 95 59 1209	0.98 4/1949	0.82 15/1945	1.10 7/1946	1.35 16/1945	2.28 13/1942	3.12 3/1944	4.35 6/1949	3.52 8/1943	2.28 14/1941	2.11 5/1946	1.40 11/1940	0.95 11/1949	4.35
Fairmont 1 S Martin	63	43 38 94 28 1187	1.40 1/1940	2.04 27/1948	1.82 24/1937	2.00 27/1888	2.70 24/1903	4.26 24/1891	3.75 15/1900	4.16 18/1924	4.95 19/1905	2.16 4/1939	2.30 26/1896	1.39 30/1931	4.95
Faribault Rice	53	44 18 93 17 978	1.15 31/1933	1.11 27/1948	1.98 29/1924	1.50 14/1912	2.93 24/1945	5.34 30/1901	3.24 1/1944	3.78 30/1902	4.79 1/1942	2.65 24/1899	1.99 1/1909	0.98 20/1902	5.34

MAXIMUM 24 HOUR PRECIPITATION

Table 66

MINNESOTA

STATION County	Years of Record	Lat. Long. Elev. Ft.	Jan	Feb	Mar	Apr	May	June	July	Aug	Sep	Oct	Nov	Dec	Max. of Record
Farmington 3 N W Dakota	61	44 40 93 11 902	1.22 21/1917	1.25 28/1902	1.60 29/1924	3.05 3/1934	3.50 29/1933	2.32 25/1938	2.85 10/1933	3.70 19/1924	4.79 1/1942	4.25 4/1900	1.48 12/1940	1.30 25/1893	4.79
Fergus Falls Otter Tail	58	46 17 96 04 1210	1.09 9/1939	1.05 5/1946	2.25 29/1933	2.35 26/1942	4.65 18/1892	5.62 25/1923	3.48 23/1944	4.09 27/1928	3.28 10/1913	3.18 4/1946	1.29 10/1919	1.41 11/1949	5.62
Fort Ripley Crow Wing	45	46 10 94 21 1136	1.06 5/1939	1.59 19/1939	0.95 24/1931	1.90 29/1925	2.97 28/1941	3.10 24/1946	2.72 1/1944	3.98 30/1945	3.15 14/1941	2.12 29/1940	1.50 20/1930	0.50 22/1938	3.98
Fosston Power Plant R10 Polk	40	47 34 95 44 1289	0.80 12/1936	1.20 25/1930	2.10 12/1928	1.75 5/1933	2.00 2/1934	5.70 14/1921	8.97 19/1909	3.32 29/1942	3.50 10/1930	2.60 20/1934	1.30 16/1930	1.25 11/1949	8.97
Frazee Water Works R Becker	10	46 44 95 43 1390	0.82 4/1949	0.84 5.1946	1.47 28/1940	1.94 27/1942	1.60 25/1942	2.06 2/1944	3.00 11/1948	2.76 30/1945	1.71 27/1943	3.01 28/1940	0.53 7/1946	1.15 10/1949	3.01
Glencoe* McLeod	24	44 45 94 08 1006	1.60 21/1917	1.23 22/1899	1.40 9/1917	1.75 25/1902	3.10 21/1906	3.18 27/1906	2.94 6/1897	3.00 22/1914	4.00 11/1900	4.00 5/1911	1.90 25/1896	1.25 10/1911	4.00
Glenwood Pope	10	45 39 95 24 1403	1.35 4/1949	0.90 6/1946	1.00 25/1942	2.00 11/1941	2.60 18/1944	2.16 21/1941	2.60 6/1949	2.80 1/1942	1.92 14/1941	2.15 5/1946	0.90 13/1945	1.15 2/1945	2.80
Gonvick Clearwater	28	47 44 95 30 1454	0.84 10/1929	1.35 5/1946	1.15 20/1935	1.57 24/1937	3.13 30/1949	2.55 9/1947	3.50 14/1937	2.20 8/1939	3.31 14/1939	2.50 20/1934	1.75 4/1925	1.05 21/1930	3.50
Grand Marais Coast Gd Cook	40	47 45 90 20 617	1.00 29/1926	1.40 19/1924	2.20 29/1938	1.95 29/1896	1.79 17/1896	2.42 24/1898	2.60 15/1907	2.42 19/1900	2.40 2/1905	2.25 5/1913	2.52 25/1896	1.32 27/1947	2.60
Grand Meadow Mower	63	43 42 92 34 1338	1.12 13/1910	2.10 27/1893	1.84 19/1933	2.08 25/1929	3.00 10/1905	4.98 23/1917	3.40 12/1899	6.41 13/1911	4.37 5/1946	2.47 3/1891	2.87 13/1909	1.42 10/1911	6.41
Grand Rapids N C School Itasca	35	47 15 93 30 1281	0.72 9/1939	1.45 1/1922	1.15 31/1946	1.92 3/1940	1.57 30/1949	3.02 27/1944	2.70 9/1934	3.24 1/1943	3.94 2/1937	2.76 4/1946	2.10 2/1938	0.86 16/1946	3.94
Granite Falls Power Pl R Yellow Medicine	10	44 49 95 33 944	1.05 4/1949	1.37 25/1944	1.32 25/1942	1.54 23/1944	1.80 22/1946	3.93 9/1947	2.96 26/1945	3.96 9/1948	2.10 1/1942	1.81 26/1941	1.75 18/1948	1.14 1/1945	3.96
Gull Lk Dm Brainerd 8 NW Cass R10	39	46 25 94 21 1215	1.06 4/1949	1.42 27/1948	1.50 4/1935	2.12 27/1938	3.53 5/1949	3.77 3/1944	4.25 14/1937	4.51 7/1944	3.38 13/1941	3.29 4/1946	2.47 20/1930	0.95 16/1946	4.51
Hallock Kittson	50	48 46 96 57 815	0.90 2/1907	1.40 14/1915	1.50 28/1905	1.85 30/1937	1.75 11/1922	2.80 16/1924	3.50 15/1937	4.05 30/1908	6.50 4/1900	2.47 10/1949	2.00 13/1944	0.80 14/1933	6.50
Halstad* Norman	10	47 22 96 49 870	0.70 26/1916	0.70 5/1908	0.90 1/1908	1.73 20/1916	1.99 30/1907	2.05 27/1915	2.36 27/1905	2.05 14/1905	2.10 10/1913	1.78 5/1913	1.80 28/1905	0.50 30/1908	2.36
Harmony Fillmore	10	43 34 92 01 1336	1.20 3/1949	1.32 22/1944	1.12 14/1945	1.56 3/1945	2.63 29/1941	2.20 16/1946	2.72 21/1945	2.05 5.1945	2.32 8/1941	1.42 24/1946	1.22 11/1940	1.24 11/1949	2.72
Hastings Lock 2 Dakota	17	44 46 92 52 695	1.07 22/1933	1.62 28/1948	1.21 31/1949	1.87 3/1934	3.41 18/1938	2.20 5/1946	2.15 10/1940	8.06 10/1945	2.78 12/1939	1.77 20/1934	0.81 20/1948	0.95 3/1934	8.06
Herman Grant	10	45 48 96 09	1.70 4/1949	1.50 27/1948	1.63 17/1943	1.60 24/1944	2.78 13/1942	2.28 21/1941	4.25 8/1949	1.90 13/1947	2.22 1/1942	1.37 13/1943	0.90 8/1944	1.25 25/1942	4.25
Hibbing Power Sub sta St. Louis	10	47 27 92 57 1076	0.75 1/1941	0.37 27/1948	0.98 15/1945	1.70 6/1947	1.80 13/1942	2.43 26/1944	1.94 28/1940	2.25 25/1942	6.23 9/1947	1.96 4/1946	1.17 5/1948	0.67 5/1948	6.23
Hinckley RR Sta R10 Pine	29	46 01 92 56 1032	1.00 26/1916	2.12 27/1948	1.96 25/1948	1.43 24/1908	3.06 24/1939	4.06 12/1944	2.70 3/1945	4.25 1/1940	2.67 9/1938	3.35 7/1949	1.50 16/1909	0.93 5/1948	4.25
Hutchinson* McLeod	14	44 50 94 22 1040	0.80 31/1917	1.05 14/1919	1.75 27/1898	1.80 25/1902	1.57 26/1898	2.80 6/1896	2.75 6/1897	2.58 22/1918	3.25 21/1895	1.49 20/1920	1.04 10/1919	0.94 8/1899	3.25
International Falls WB AP Koochiching R10	34	48 34 93 23 1179	0.85 24/1909	1.20 1/1911	1.58 21/1894	1.68 28/1895	1.49 29/1913	4.15 24/1898	4.69 29/1948	4.82 30/1942	2.69 5/1948	2.02 5/1946	2.62 3/1919	0.80 4/1922	4.82
Island Lk Res Canyon 12 St. Louis	10	46 59 92 14 1372	0.78 1/1941	0.45 5/1946	1.28 31/1946	1.74 29/1942	1.68 13/1942	6.47 23/1946	2.10 13/1943	2.17 19/1945	2.03 14/1941	1.25 28/1940	1.20 5/1948	0.72 16/1946	6.47
Itasca St Pk School Clearwater	38	49 13 95 12 1500	0.81 9/1939	1.14 25/1930	2.65 30/1933	1.78 27/1938	2.35 11/1944	3.80 5/1942	3.94 14/1937	2.73 11/1941	1.99 21/1941	3.00 11/1924	1.05 16/1930	1.40 14/1927	3.94
Le Crescent Dam 7 Winona	10	43 52 91 19 647	1.39 6/1946	1.56 28/1948	1.32 17/1942	1.18 18/1941	3.20 22/1945	2.63 29/1942	1.65 21/1945	2.07 16/1944	2.67 8/1941	1.96 4/1942	1.56 1/1941	1.02 16/1940	3.20
Lake Crystal* Blue Earth	11	44 15 94 15 792	1.00 21/1917	1.10 1/1915	1.00 3/1920	1.23 21/1912	2.50 20/1908	3.23 22/1908	5.78 14/1916	3.85 16/1918	2.00 2/1918	2.80 27/1918	1.75 11/1915	1.02 10/1911	5.78
Leech Lake Fed Dam Cass	63	47 15 94 13 1301	0.96 9/1939	1.00 13/1897	1.54 30/1946	2.00 29/1940	2.47 5/1896	3.33 24/1901	2.94 5/1949	4.34 26/1942	2.10 19/1907	2.00 4/1946	1.39 20/1930	0.77 15/1946	4.34
Leonard 8 N E Clearwater	10	47 44 95 13 1280	0.33 25/1949	1.13 6/1946	1.05 25/1948	1.20 3/1940	3.65 30/1949	1.80 10/1947	2.08 27/1949	2.50 22/1943	1.72 21/1941	1.09 5/1946	0.64 14/1944	1.00 11/1949	3.65
Little Falls Morrison	40	45 58 94 21 1115	1.00 17/1906	1.35 11/1921	2.50 27/1940	2.14 24/1937	2.15 27/1941	3.47 24/1946	3.00 29/1941	4.11 24/1906	4.53 3/1926	3.33 5/1946	1.53 14/1909	1.20 5/1909	4.53
Long Prairie Todd	37	45 59 94 51 1290	1.20 4/1949	1.02 15/1910	2.42 28/1940	1.78 23/1948	2.72 20/1902	5.00 13/1943	3.72 24/1942	3.55 2/1937	3.12 11/1903	2.96 15/1899	1.47 14/1909	0.65 26/1916	5.00
Luverne* Rock	21	43 38 96 15 1480	0.50 5/1918	0.78 12/1908	2.00 28/1907	1.81 23/1908	2.65 17/1892	6.51 6/1896	4.43 12/1908	3.60 29/1902	2.90 11/1900	1.96 9/1896	1.50 5/1905	1.35 19/1902	6.51
Lynd* Lyon	36	44 22 95 52 1175	2.25 22/1917	2.35 5/1915	2.44 16/1917	5.27 11/1929	2.17 30/1917	3.30 26/1910	2.62 4/1913	2.80 2/1928	3.45 25/1908	3.74 6/1911	1.80 10/1915	1.40 17/1908	5.27
Madison Lac Qui Parle	10	45 01 96 11 1100	0.96 27/1944	1.17 27/1948	1.00 5/1946	1.87 16/1945	3.28 22/1946	2.37 12/1949	2.34 26/1945	2.98 1/1940	2.34 6/1948	1.87 4/1946	1.12 12/1949	0.72 1/1945	3.28
Mahnomen Mahnomen	33	47 19 95 58 1213	1.00 17/1935	0.90 5/1946	1.20 30/1933	2.16 27/1942	4.50 29/1949	3.38 2/1943	10.75 20/1909	3.50 13/1945	2.24 2.1904	1.70 19/1934	0.90 20/1931	1.40 10/1949	10.75
Mahoning Mine St. Louis	29	47 28 92 59 1528	0.69 9/1939	0.52 6/1927	0.91 15/1945	2.20 19/1927	2.40 30/1949	5.12 10/1929	2.01 3/1949	3.61 26/1942	5.51 9/1947	2.50 4/1946	1.40 8/1932	0.80 22/1920	5.51
Mankato Blue Earth	50	44 10 94 01 781	1.08 4/1949	1.00 25/1944	1.56 19/1942	1.95 3/1934	2.57 29/1943	4.50 2/1885	3.50 29/1926	7.72 10/1948	4.22 18/1926	3.50 7/1931	2.38 11/1915	1.02 28/1889	7.72
Maple Plain Hennepin	52	45 01 93 39 1023	1.38 28/1909	1.23 25/1944	2.00 31/1896	3.13 24/1924	4.45 21/1906	4.24 16/1935	5.11 26/1892	3.26 9/1945	5.00 10/1900	3.62 3/1900	2.35 16/1931	1.60 24/1893	5.11
Marshall Lyon	15	44 27 95 47 1165	1.13 27/1944	1.25 25/1944	1.67 29/1946	1.60 24/1937	2.27 22/1946	3.25 9/1947	3.25 18/1943	1.65 4/1940	3.35 8/1946	1.80 5/1941	1.88 19/1948	0.63 1/1945	3.35

MAXIMUM 24 HOUR PRECIPITATION

Table 66

MINNESOTA

STATION County	Years of Record	Lat. Long. Elev. Ft.	Jan	Feb	Mar	Apr	May	June	July	Aug	Sep	Oct	Nov	Dec	Max. of Record
Meadowlands 2 N E R7 St. Louis	39	47 05 92 43 1259	0.65 12/1936	0.83 22/1922	1.35 15/1945	2.30 19/1948	1.90 25/1908	4.67 23/1946	2.77 30/1935	2.63 1/1943	2.80 6/1925	2.40 4/1946	1.85 20/1930	1.23 26/1904	4.67
Milaca Mille Lacs	47	45 45 93 39 1072	1.00 28/1909	1.30 23/1922	1.13 15/1945	2.04 30/1944	2.78 15/1911	5.85 12/1944	3.60 6/1897	360 2/1937	4.35 3/1926	5.33 15/1899	1.85 20/1930	1.00 21/1918	5.85
Milan Chippewa	56	45 07 95 56 1005	1.00 21/1917	1.50 26/1936	1.65 31/1896	1.75 4/1927	3.27 29/1942	2.79 12/1949	3.59 3/1905	3.70 29/1925	3.32 11/1901	2.48 9/1904	2.56 20/1930	1.37 31/1920	3.70
Minneapolis WB R47 Hennepin	59	44 53 93 13 830	0.89 28/1909	2.06 24/1930	1.51 30/1933	2.49 25/1902	3.67 20/1906	4.29 8/1927	7.80 26/1892	4.08 23/1893	4.96 12/1903	3.34 19/1934	2.91 11/1940	1.57 13/1891	7.80
Minneapolis No. 1* Hennepin	44	44 59 93 18 850	1.06 21/1917	1.48 24/1930	1.45 31/1896	2.65 26/1902	3.75 21/1906	4.09 9/1927	4.23 11/1909	4.10 21/1924	5.53 12/1903	3.63 20/1934	2.24 26/1896	1.06 16/1894	5.53
Montevideo Chippewa	58	44 57 95 43 900	1.04 27/1944	1.29 26/1936	2.15 31/1896	2.00 25/1896	3.45 3/1912	3.10 28/1916	3.95 3/1903	3.75 19/1926	3.20 12/1901	1.90 28/1940	2.33 20/1948	1.39 14/1892	3.95
Moorhead St Teachers Col. R[a] Clay	69	46 52 96 45 940	1.37 1/1921	1.25 13/1915	0.98 25/1927	2.90 7/1904	3.19 29/1909	4.36 27/1897	5.17 3/1886	4.81 8/1943	4.30 12/1889	2.57 4/1884	2.14 24/1908	1.42 14/1927	5.17
Moose Lake 1 SE Carlton	28	46 27 92 45 1085	1.07 23/1909	1.08 9/1909	2.10 15/1945	1.42 19/1948	2.50 13/1942	3.50 16/1901	2.78 18/1898	4.20 11/1909	3.57 6/1899	2.50 8/1904	2.18 22/1898	0.80 5/1948	4.20
Mora Kanabec	45	45 53 93 18 1001	1.20 4/1949	1.20 1.1922	1.40 14/1945	2.02 19/1927	2.82 24/1939	3.34 24/1946	2.91 23/1912	2.66 29/1942	2.38 24/1934	2.55 8/1949	2.05 28/1905	0.80 1/1945	3.34
Morris W.C. School Stevens	64	45 35 95 55 1170	1.21 31/1926	1.15 14/1926	1.93 28/1940	2.50 29/1886	2.85 15/1911	5.20 26/1914	4.84 8/1929	4.34 18/1935	3.00 12/1897	1.80 30/1896	1.92 20/1930	1.00 3/1891	5.20
New London Kandiyohi	56	45 18 94 56 1215	1.50 17/1897	1.02 25/1944	3.00 31/1896	3.33 30/1936	4.20 15/1911	3.22 22/1947	3.85 31/1911	3.30 19/1935	2.95 25/1929	2.55 12/1899	1.94 12/1945	1.37 1/1945	4.20
New Richland* Waseca	18	43 53 93 30 1180	0.83 13/1910	1.20 9/1909	0.70 26/1906	2.87 19/1916	2.42 30/1917	5.15 20/1908	5.50 24/1902	3.93 24/1905	2.20 2/1906	2.24 16/1911	1.52 8/1916	2.42 10/1911	5.50
New Ulm Brown	56	44 19 94 28 791	1.50 22/1917	1.40 2/1919	4.31 12/1899	1.75 25/1902	3.32 21/1908	4.55 13/1937	7.37 15/1916	4.70 10/1948	4.92 22/1895	3.80 6/1911	1.45 3/1938	1.50 15/1894	7.37
Northfield* Rice	10	44 27 93 10 932	1.00 14/1887	1.20 19/1887	0.68 8/1891	1.97 27/1888	2.80 9/1892	1.79 23/1890	3.37 6/1891	3.32 30/1892	2.75 9/1892	2.67 11/1881	0.66 18/1886	2.10 11/1891	3.37
Oklee Red Lake	10	47 50 95 51 1150	0.19 23/1949	1.05 4/1946	0.78 16/1943	1.50 28/1942	2.83 29/1949	2.38 4/1947	1.55 4/1947	3.27 8/1943	2.00 21/1941	0.74 6/1946	0.50 8/1944	1.15 11/1949	3.27
Orr Ranger Station R8 St. Louis	24	48 03 92 50 1309	0.76 2/1941	0.75 5/1946	1.30 15/1945	3.25 29/1940	1.77 5/1949	2.56 7/1941	2.44 10/1930	3.70 29/1937	2.89 4/1946	1.81 4/1946	1.57 3/1938	0.77 16/1946	3.70
Ottertail Ottertail	10	46 25 95 34 976	0.65 4/1949	0.60 5/1946	0.96 16/1943	1.45 5/1947	2.25 13/1942	3.80 26/1946	1.73 5/1949	2.15 13/1945	1.20 21/1941	2.64 5/1946	0.57 21/1940	0.70 11/1949	3.80
Park Rapids Hubbard	58	46 54 95 03 1426	1.20 4/1897	0.90 5/1908	3.39 30/1933	1.85 30/1942	4.54 23/1933	3.15 26/1946	4.17 20/1909	6.75 1/1906	2.00 4/1913	2.40 10/1914	1.06 2/1938	1.20 23/1933	6.75
Pelican Rapids Ottertail	10	46 34 96 05 1305	0.89 5/1949	0.80 3/1943	0.69 18/1946	1.52 24/1944	1.48 30/1942	2.24 6/1942	2.47 11/1948	2.00 26/1942	0.93 21/1948	2.21 5/1946	0.79 7/1946	1.63 11/1949	2.47
Pigeon River Bridge R9 Cook	25	48 00 89 42 950	4.67 1/1941	1.60 25/1944	2.77 26/1942	2.95 5/1933	1.50 26/1941	2.53 17/1928	2.45 15/1937	2.50 28/1936	4.04 4/1946	2.73 31/1929	2.90 20/1930	2.00 30/1936	4.67
Pine R Dam Cross Lk Crow Wing	63	46 41 94 07 1251	1.40 22/1919	1.66 27/1948	1.50 19/1903	1.92 29/1940	4.45 20/1902	7.10 3/1898	3.95 3/1897	4.43 8/1899	3.38 14/1941	4.50 3/1903	1.86 20/1930	0.97 16/1902	7.10
Pipestone Pipestone	49	44 00 96 18 1710	1.50 21/1917	1.87 13/1915	2.16 29/1940	2.05 24/1948	2.23 29/1908	2.62 9/1947	2.85 3/1943	3.45 12/1926	4.17 8/1926	2.75 5/1911	2.10 10/1915	1.25 26/1916	4.17
Pokegama Dam R10 Itasca	63	47 15 93 35 1280	1.09 4/1897	0.76 14/1897	2.03 24/1901	1.95 28/1918	2.60 25/1895	4.51 8/1888	4.43 8/1926	5.08 25/1941	4.61 2/1937	2.70 4/1946	1.78 2/1938	0.72 16/1902	5.08
Reads Wabasha	41	44 25 92 05 681	0.93 5/1946	1.56 28/1948	1.20 25/1937	1.38 20/1916	2.71 30/1942	5.47 23/1940	3.15 30/1924	2.65 21/1939	4.05 7/1923	3.40 6/1911	1.80 8/1932	1.40 1/1934	5.47
Red Lake Falls Red Lake	33	47 53 96 16 1001	1.00 12/1917	0.67 11/1932	1.00 15/1943	1.42 10/1945	2.83 23/1925	3.81 3/1947	3.60 16/1947	2.99 9/1918	2.15 6/1940	1.70 10/1949	1.65 14/1928	1.00 23/1917	3.81
Red Lake Indian Agency Beltrami R10	44	47 52 95 02 1216	0.97 2/1937	2.14 26/1930	3.00 5/1896	1.52 20/1916	4.35 29/1949	3.19 9/1947	4.07 2/1919	2.65 28/1918	2.44 1/1937	2.12 5/1913	1.14 11/1940	0.94 11/1949	4.35
Red Wing Goodhue	57	44 34 92 33 680	2.13 4/1886	1.56 27/1893	1.46 26/1906	1.70 3/1934	3.40 30/1942	3.60 14/1887	3.70 11/1940	6.60 10/1945	6.08 19/1907	3.30 6/1911	1.90 13/1902	2.28 14/1891	6.60
Red Wing Dam 3 R Goodhue	10	44 37 92 37 677	1.00 1/1941	0.71 3/1945	1.20 14/1945	1.34 15/1942	3.09 29/1942	4.16 22/1940	4.94 26/1945	7.94 10/1945	3.62 17/1942	1.46 26/1941	1.30 10/1940	1.07 21/1942	7.94
Redwood Falls CAA AP Redwood	42	44 33 95 05 1030	2.20 21/1917	1.53 7/1928	1.74 26/1921	1.60 20/1941	2.47 20/1910	2.64 20/1927	3.15 14/1916	2.48 16/1918	2.30 14/1914	4.27 6/1911	2.60 17/1931	1.41 26/1916	4.27
Remer Cass	10	47 03 93 54 1170	0.70 1/1941	1.20 18/1948	1.40 31/1946	1.70 24/1948	1.50 5/1949	2.00 24/1946	1.80 22/1945	2.55 7/1943	2.00 19/1946	2.75 5/1946	1.25 5/1948	0.50 18/1946	2.75
Riverton Crow Wing	10	46 28 94 03 1182	0.50 1/1941	1.72 27/1948	1.08 15/1943	1.78 5/1947	1.50 31/1944	2.25 11/1943	2.01 6/1946	4.06 7/1944	2.00 14/1941	2.35 4/1946	1.00 12/1945	0.48 26/1942	4.06
Rochester WB AP R8 Olmstead	36	44 00 92 29 1017	1.50 14/1888	1.45 27/1948	1.90 14/1918	2.40 25/1929	2.97 20/1912	4.18 25/1913	5.25 26/1949	3.27 1/1931	3.17 5/1946	2.85 6/1911	1.85 8/1916	1.19 10/1911	5.25
Roseau Power Plant Roseau	45	48 51 95 46 1047	1.20 29/1916	0.80 13/1938	1.28 25/1945	2.08 27/1942	1.99 11/1922	2.00 12/1928	3.50 2/1919	3.00 13/1911	3.66 13/1936	2.15 15/1934	1.02 16/1930	0.82 7/1916	3.66
Rushfort Sewage Plant R Fillmore	10	43 49 91 46 1.53 5/1946	1.26 27/1948	1.67 24/1945	1.23 5/1947	2.16 21/1945	2.99 28/1942	4.58 20/1945	1.75 22/1942	3.56 7/1941	1.62 6/1941	2.02 5/1948	0.98 5/1948	4.58	
St. Charles* Winona	32	43 58 92 04 850	1.10 4/1906	2.20 27/1893	1.92 15/1892	2.68 28/1896	2.40 14/1905	5.30 11/1899	3.43 4/1901	4.45 11/1909	2.80 11/1900	4.25 27/1900	1.50 25/1896	1.60 11/1899	5.30
St. Cloud WB AP R12 Stearns	57	45 35 94 11 1034	1.90 3/1897	1.20 26/1931	2.00 19/1897	2.38 21/1893	5.00 16/1894	3.35 27/1920	4.80 2/1903	4.12 19/1935	3.65 11/1900	3.20 15/1899	1.44 11/1915	1.07 25/1893	5.00
St. James Sewer Plant Watonwan	10	43 59 94 36 1082	0.92 4/1949	1.35 8/1947	1.25 15/1945	1.75 20/1941	2.00 16/1943	4.25 11/1941	2.50 19/1943	2.65 17/1940	3.10 23/1945	1.40 5/1941	1.30 19/1948	0.80 16/1940	4.25
St. Paul WB AP R[b] Ramsey	79	44 56 93 04 703	1.16 31/1881	1.43 24/1930	2.56 28/1924	2.88 25/1902	5.57 29/1942	4.58 22/1873	5.67 26/1892	3.42 8/1902	5.20 11/1903	5.34 19/1934	2.77 25/1896	1.50 13/1891	5.67

MAXIMUM 24 HOUR PRECIPITATION

Table 66

MINNESOTA

STATION County	Years of Record	Lat. Long. Elev. Ft.	Jan	Feb	Mar	Apr	May	June	July	Aug	Sep	Oct	Nov	Dec	Max. of Record
St. Peter 2 SW Nicollet	58	44 19 93 58 825	1.87 4/1949	1.22 9/1903	1.50 5/1915	1.95 3/1934	3.55 29/1943	4.25 22/1908	4.74 5/1943	3.77 5/1898	3.75 17/1926	3.11 6/1911	3.00 25/1896	1.30 20/1887	4.74
Sandy Lake Dam Libby R7 Aitkin	57	46 48 93 19 1234	0.80 3/1897	1.00 13/1897	1.54 15/1945	2.96 15/1894	2.84 28/1914	3.10 8/1908	3.35 2/1897	3.80 29/1925	2.24 10/1928	2.56 4/1946	1.80 28/1905	1.09 15/1893	3.80
Shakopee* Scott	15	44 46 93 30 745	0.70 3/1906	1.20 9/1909	1.25 31/1896	1.81 26/1902	2.63 21/1906	2.15 28/1901	2.37 15/1907	4.19 9/1906	4.76 13/1903	3.21 4/1900	2.25 26/1896	1.00 20/1902	4.76
Springfield R10 Brown	13	44 14 94 58 1025	0.83 3/1949	1.48 25/1944	1.30 19/1942	2.29 19/1941	2.81 30/1941	4.36 12/1937	2.91 26/1945	2.34 31/1942	2.89 5/1943	1.83 4/1946	2.27 7/1943	0.61 1/1945	4.36
Spring Grove 1 NW R10 Houston	15	43 34 91 40 1324	1.76 5/1946	1.11 21/1944	1.20 23/1936	1.50 17/1941	2.89 21/1945	4.14 16/1946	2.76 11/1944	3.10 16/1938	2.73 20/1948	1.92 3/1942	1.21 5/1948	0.84 5/1948	4.14
Stillwater* Washington	13	45 15 92 45 694	1.40 21/1917	0.90 15/1918	1.70 6/1908	2.10 25/1908	2.52 2/1906	3.19 3/1911	1.98 13/1912	2.74 18/1905	1.86 19/1905	3.15 6/1911	1.60 11/1915	0.70 9/1918	3.19
Taylors Falls 1 NE Chisago	42	45 25 92 39 759	1.22 21/1917	1.07 27/1948	1.30 20/1942	2.24 26/1942	3.70 21/1927	4.00 11/1907	2.08 1/1935	2.93 18/1935	3.97 9/1938	2.49 10/1913	1.83 8/1932	0.88 16/1940	4.00
Theilman Wabasha	10	44 18 92 12 737	0.90 6/1946	1.37 28/1948	1.32 17/1942	1.45 4/1945	2.45 29/1942	2.30 2/1942	4.65 6/1943	1.89 21/1947	2.54 1/1947	1.17 24/1946	1.65 1/1941	1.17 2/1945	4.65
Thief River Refuge R Marshall	10	48 29 95 57 1142	0.28 13/1945	0.33 3/1943	0.81 5/1944	1.88 10/1945	1.88 31/1949	2.38 23/1943	2.50 28/1940	1.83 8/1944	2.47 20/1941	1.38 29/1940	1.16 13/1944	0.63 10/1949	2.50
Thief River Falls Pennington	32	48 07 96 11 1120	0.66 29/1916	1.25 25/1930	1.25 19/1903	1.59 26/1907	7.50 29/1949	2.65 9/1920	4.29 2/1919	2.95 3/1919	2.29 18/1922	1.66 3/1926	1.25 27/1905	0.68 7/1945	7.50
Tower Range Station St. Louis	33	47 48 92 17 1375	2.00 7/1927	0.63 5/1946	1.33 31/1938	1.80 19/1927	2.37 31/1944	4.62 17/1931	3.50 1/1898	3.53 24/1932	4.64 10/1947	2.70 16/1933	1.53 14/1944	1.20 15/1902	4.64
Tracy Power Plant R9 Lyon	41	44 14 95 37 1403	2.20 21/1917	1.59 13/1919	1.22 5/1915	2.02 15/1919	2.13 2/1946	2.96 28/1924	3.90 18/1943	3.24 2/1928	3.72 18/1945	3.00 20/1920	1.98 17/1931	0.75 3/1927	3.90
Two Harbors Lake	56	47 01 91 40 614	0.95 2/1941	1.10 27/1902	1.71 14/1917	1.85 19/1948	2.10 13/1942	2.97 12/1942	4.20 21/1909	5.25 9/1939	3.25 14/1941	2.68 29/1940	4.10 16/1909	1.85 5/1909	5.25
Virginia O I M C Lab R7 St. Louis	56	47 31 92 32 1445	0.91 2/1941	1.20 13/1897	1.65 15/1945	2.70 12/1896	2.52 24/1895	3.41 24/1901	3.23 8/1897	3.10 9/1900	5.42 9/1947	2.90 4/1946	1.75 20/1930	0.90 4/1903	5.42
Wabasha* Wabasha	17	44 22 92 02 662	1.22 3/1897	1.80 27/1893	1.61 29/1907	2.03 26/1902	3.06 3/1902	2.73 12/1899	4.34 18/1895	4.90 30/1902	3.72 11/1903	2.74 29/1894	1.90 1/1909	2.66 25/1893	4.90
Wadena Wadena	32	46 26 95 08 1350	1.31 4/1949	1.27 1/1922	1.62 28/1940	2.16 24/1937	2.14 5/1949	3.04 24/1946	3.70 3/1944	4.75 9/1893	1.93 3/1926	2.65 4/1946	1.50 20/1930	0.83 15/1946	4.75
Walker Ah Gwah Ching Cass	42	47 04 94 35 1336	0.60 16/1915	0.78 25/1930	1.60 30/1933	3.10 29/1942	2.00 5/1938	3.00 22/1919	4.05 12/1937	3.36 6/1909	2.20 10/1944	2.70 4/1946	1.40 11/1911	0.87 16/1946	4.05
Walker Ranger Station R Cass	10	47 06 94 36 1358	0.58 4/1949	0.90 27/1948	0.90 31/1946	3.05 29/1942	1.91 13/1942	2.60 3/1948	2.74 4/1949	2.46 15/1944	2.52 9/1944	2.67 5/1946	0.83 7/1946	0.55 11/1949	3.05
Warren* Marshall	10	48 14 96 53 859	0.82 26/1920	0.20 21/1919	0.50 26/1914	1.41 18/1914	2.10 11/1922	2.76 26/1915	4.40 2/1919	2.10 3/1919	2.65 10/1913	1.32 22/1914	1.50 16/1918	0.50 6/1916	4.40
Warroad R9 Roseau	42	48 55 95 19 1069	0.88 12/1936	1.20 13/1938	1.25 6/1916	1.65 10/1945	2.02 16/1910	3.23 9/1947	4.92 2/1919	2.42 29/1932	3.46 20/1941	2.50 16/1934	1.94 8/1915	1.03 27/1916	4.92
Waseca Univ.Exp. Farm Waseca	35	44 04 93 31 1153	1.10 4/1949	1.22 27/1948	3.00 11/1918	2.00 3/1945	2.95 19/1917	4.30 5/1930	4.08 1/1944	4.70 4/1924	2.95 17/1926	2.90 7/1931	1.70 8/1932	1.34 24/1945	4.70
Wheaton Traverse	35	45 48 96 29 1018	1.54 9/1939	1.50 19/1924	2.06 28/1940	2.20 26/1924	4.27 10/1920	5.40 2/1944	3.83 14/1937	2.75 27/1923	2.81 5/1938	2.90 4/1946	1.20 16/1930	0.97 11/1949	5.40
Whiteface Res Maknen 9 St. Louis	10	47 17 92 11 1462	0.48 5/1946	0.63 5/1946	1.10 31/1946	2.33 19/1948	1.75 13/1942	2.77 22/1948	2.60 19/1940	2.17 8/1947	3.08 9/1947	1.42 4/1946	1.56 5/1948	0.65 5/1948	3.08
White Rock Dam Wheaton R Goodhue	10	45 54 96 34 1024	0.77 4/1949	0.82 5/1946	1.72 28/1940	1.55 27/1942	2.90 31/1945	5.77 20/1941	1.97 24/1948	1.37 30/1942	1.33 20/1948	2.56 4/1946	0.84 6/1946	1.27 10/1949	5.77
Willmar R8 Kandiyohi	43	45 07 95 05 1127	1.41 3/1949	3.00 22/1922	1.80 16/1917	3.31 30/1936	2.92 29/1942	7.20 9/1895	3.86 17/1949	4.21 16/1926	5.22 25/1929	2.75 9/1898	2.00 12/1899	1.31 1/1945	7.20
Willow River* Pine	10	46 19 92 48 1048	1.07 23/1909	1.08 9/1909	1.48 18/1903	1.40 25/1908	2.31 31/1899	3.50 16/1901	2.78 18/1898	4.20 11/1909	3.57 6/1899	2.50 9/1904	2.18 22/1898	0.80 9/1899	4.20
Windom Cottonwood	26	43 52 95 07 1356	1.84 29/1909	1.20 1/1913	2.29 29/1946	4.80 18/1898	3.50 3/1895	3.05 22/1892	2.15 29/1945	5.96 24/1940	4.22 8/1938	1.85 10/1914	1.80 4/1905	0.93 16/1894	5.96
Winnebago Faribault	51	43 46 94 10 1110	0.90 17/1915	1.95 2/1915	1.65 14/1918	2.10 11/1922	2.42 15/1943	3.69 3/1899	4.40 19/1943	6.22 10/1948	4.15 30/1925	2.00 6/1911	1.65 8/1916	1.48 10/1911	6.22
Winnibigoshish Dam Itasca	63	47 26 94 03 1315	1.35 4/1897	1.31 25/1930	2.10 10/1892	2.16 29/1942	2.30 30/1949	4.12 27/1915	4.21 2/1897	4.15 5/1916	3.70 10/1900	2.40 7/1901	1.23 20/1930	1.01 3/1891	4.21
Winona Winona	57	44 03 91 39 662	1.24 5/1946	1.65 22/1922	1.67 26/1906	2.62 20/1916	3.83 1/1936	8.00 12/1899	4.20 3/1900	3.42 14/1909	4.20 21/1895	2.59 29/1896	3.71 8/1945	1.45 24/1893	8.00
Winona 3 SW R Winona	10	44 02 91 41 740	1.36 5/1946	0.85 3/1945	1.40 24/1945	1.34 23/1948	2.41 21/1945	3.92 28/1942	3.58 5/1943	2.24 31/1947	2.35 5/1946	1.98 13/1941	2.44 8/1945	0.91 5/1948	3.92
Worthington R9 Nobles	55	43 37 95 36 1593	1.17 29/1947	2.00 14/1919	1.61 20/1933	1.97 20/1941	3.42 24/1914	4.67 29/1938	3.40 23/1896	8.00 20/1913	4.45 11/1900	2.60 6/1911	2.00 20/1930	2.00 24/1893	8.00
Zumbrota Goodhue	50	44 18 92 40 985	1.35 5/1918	0.97 27/1948	1.75 29/1924	1.75 3/1934	3.44 28/1942	4.98 11/1929	4.75 10/1940	3.21 28/1936	3.50 25/1934	2.75 7/1931	1.90 20/1934	1.50 30/1923	4.98

Reference notes for Minnesota

* Discontinued station.

R Amounts determined by recording gage. A number next to R indicates the number of years station was equipped with a recording gage prior to 1950.

a Moorhead, recorder 1910 - 1942.

b St. Paul, recorder 1890 - July 1933; 1941 -

MAXIMUM 24 HOUR PRECIPITATION

Table 67

STATION County	Years of Record	Lat. Long. Elev. Ft.	Jan	Feb	Mar	Apr	May	June	July	Aug	Sep	Oct	Nov	Dec	Max. of Record
Aberdeen Monroe	63	33 50 88 33 210	4.21 7/1946	3.48[a] 26/1913	4.00 5/1935	4.70 17/1900	3.47 27/1924	3.10 5/1893	6.02 6/1916	5.40 3/1914	5.07 26/1917	5.60 18/1923	3.36 5/1925	6.00 24/1926	6.02
Acona 1 E Holmes	10	33 16 90 00 234	5.05 3/1949	3.03 12/1948	4.86 27/1949	5.22 10/1947	4.00 19/1947	2.55 14/1945	2.47 29/1946	4.10 10/1940	2.60 2/1943	2.45 30/1941	5.88 19/1948	2.51 27/1942	5.88
Acton Alcorn	10	34 58 88 26 510	2.15 3/1949	4.00 13/1948	3.00 27/1944	2.80 9/1942	2.20 9/1943	1.60 27/1942	2.20 3/1941	3.20 31/1944	2.41 5/1948	3.40 31/1942	5.40 19/1948	4.00 28/1942	5.40
Batesville Panola	59	34 19 89 57 230	3.95 8/1930	3.86 13/1948	4.50 29/1902	4.70 16/1927	5.75 27/1893	3.76 4/1893	5.20 22/1899	3.50 9/1912	3.62 9/1893	3.50 31/1942	5.78 21/1906	5.05 27/1904	5.78
Bay St. Louis Hancock	56	30 18 89 21 28	5.47 10/1900	5.75 13/1927	6.50 28/1922	8.77 17/1900	10.10 17/1932	9.50 12/1900	8.00 15/1931	6.70 16/1931	8.40 19/1947	5.86 18/1937	3.83 27/1914	5.24 22/1907	10.10
Bay Springs Jasper	15	31 59 89 17 403	3.40 19/1947	3.10 6/1940	5.50 31/1949	3.65 15/1945	5.05 1/1940	3.09 11/1945	2.81 24/1938	1.81 10/1944	3.00 5/1939	3.21 11/1948	4.50 6/1943	3.99 23/1941	5.50
Belzoni Humphreys	20	23 11 90 29 110	5.28 2/1949	3.11 19/1945	3.10 15/1946	5.46 10/1947	2.67 4/1944	3.40 29/1946	3.32 2/1940	3.13 1/1949	1.78 30/1939	2.89 31/1941	5.87 19/1948	3.45 16/1948	5.87
Biloxi City Harrison	R2 57	30 24 88 54 15	5.45 10/1900	5.17 15/1942	6.27 9/1913	6.78 21/1907	5.63 19/1929	10.60 15/1895	7.00 24/1901	4.65 3/1944	5.35 10/1907	8.00 1/1893	5.91 7/1943	5.57 19/1911	10.60
Booneville Prentiss	55	34 39 88 34 504	4.00 12/1932	4.84 13/1948	5.55 28/1902	4.72 18/1940	3.00 22/1939	2.86 4/1908	4.46 21/1911	3.10 27/1933	5.00 2/1932	4.05 7/1936	6.02 19/1948	4.34 27/1904	6.02
Brookhaven Lincoln	59	31 34 90 26 500	4.11 16/1925	4.65 13/1927	7.00 27/1902	7.58 4/1923	6.80 19/1930	4.30 17/1934	5.03 19/1923	3.45 10/1919	6.30 29/1915	5.30 29/1918	4.40 10/1946	7.94 9/1919	7.94
Burnsville Substa. Tishomingo	12	34 50 88 18 452	2.95 1/1945	3.05 9/1944	2.55 19/1944	4.34 19/1940	2.54 15/1947	2.03 23/1947	4.00 17/1947	5.89 30/1938	1.98 5/1943	2.00 22/1945	5.28 19/1948	4.55 28/1942	5.89
Byhalia Marshall	R10 13	34 52 89 41 364	5.00 7/1946	4.11 8/1944	3.19 12/1943	6.22 8/1942	3.21 24/1947	4.17 28/1940	3.18 26/1944	3.05 30/1944	3.00 19/1943	2.88 30/1942	5.20 5/1948	3.89 11/1949	6.22
Canton Madison	R10 58	32 36 90 02 228	6.82 5/1899	6.16 1/1896	8.00 26/1902	8.25 16/1900	6.01 24/1909	4.18 17/1934	5.62 10/1933	6.61 9/1942	4.62 27/1906	5.86 29/1918	4.10 10/1946	5.69 27/1942	8.25
Charleston Tallahatchie	20	34 01 90 04 228	4.60 31/1915	3.20 20/1913	6.30 16/1919	4.12 8/1942	3.50 17/1920	2.83 4/1920	4.23 6/1910	2.50 13/1920	3.20 13/1945	2.57 5/1919	3.82 10/1919	5.77 26/1911	6.30
Clarksdale Coahoma	45	34 12 90 34 177	3.70 8/1930	3.45 13/1948	3.60 19/1916	7.23 3/1911	4.78 15/1923	3.96 29/1939	3.20 15/1920	5.07 13/1894	3.52 20/1915	3.85 17/1923	4.35 21/1934	4.20 13/1931	7.23
Cleveland Bolivar	35	33 45 90 44 160	3.25 3/1949	3.20 27/1913	5.20 29/1939	7.10 15/1927	4.52 9/1930	5.25 5/1934	5.05 12/1945	3.75 16/1901	3.02 12/1945	6.20 31/1929	6.12 4/1925	4.70 26/1911	7.10
Coffeeville Yalubusha	12	33 58 89 41 241	4.05 3/1949	3.46 12/1948	2.62 16/1948	3.12 4/1911	2.75 30/1909	2.15 11/1949	3.48 6/1910	1.90 4/1946	2.05 21/1909	2.50 6/1910	8.12 19/1948	2.53 12/1911	8.12
Collins Covington	R8 32	31 39 89 34 274	3.70 18/1926	4.25[b] 13/1927	4.60 7/1941	5.80 16/1921	5.90 21/1916	5.09 5/1928	5.58 24/1949	2.74 9/1938	7.10 29/1915	5.52 10/1934	5.02 10/1946	6.72 8/1918	7.10
Columbia Marion	45	31 15 89 50 110	5.80 2/1911	4.12[c] 15/1929	4.60 14/1921	4.35 10/1947	8.00 21/1916	6.43 5/1948	6.40 31/1926	3.50 19/1941	10.35 29/1915	6.88 10/1934	4.41 14/1929	4.50 4/1912	10.35
Columbus Lowndes	54	33 30 88 26 191	4.55 5/1949	3.06 12/1927	5.60 10/1922	5.40 6/1892	4.48 19/1930	3.25 31/1946	6.60 17/1897	3.20 1/1938	4.00 3/1932	6.70 18/1923	4.20 19/1948	4.87 10/1899	6.70
Corinth Alcorn	59	34 57 88 30 470	6.02 13/1932	3.72 13/1948	4.14 13/1927	4.12 25/1920	3.34 4/1923	3.10 1/1893	3.88 8/1909	3.74 31/1944	6.00 11/1930	2.70 6/1910	6.18 19/1948	3.96 28/1942	6.18
Crenshaw* Panola	12	34 30 90 12 187	3.20 31/1915	2.50 22/1916	3.50 17/1919	5.80 4/1911	2.86 31/1909	4.00 12/1916	7.00 12/1913	4.50 26/1915	3.20 29/1913	4.20 15/1919	4.00 7/1919	2.65 31/1918	7.00
Crystal Springs Copiah	58	31 59 90 22 468	5.91 2/1911	6.35 1/1896	8.45 19/1906	5.58 16/1900	5.40 15/1907	9.04 13/1928	6.85 6/1940	3.07 2/1908	5.25 20/1945	4.60 30/1918	4.30 28/1948	5.10 10/1899	9.04
Dio Simpson	13	31 59 89 54 292	4.65[d] 5/1949	2.75[e] 19/1934	2.90 18/1944	3.86 24/1941	2.95 1/1940	2.00 1/1937	2.90 18/1946	7.58 9/1948	3.40 5/1949	5.40 3/1946	3.99 6/1943	3.07 27/1942	7.58
Duck Hill 1 SE Montgomery	R4 50	33 36 89 41 250	6.30 2/1949	5.15 11/1948	4.76 26/1949	6.25 10/1947	3.81 13/1930	3.75 18/1893	3.84 10/1933	3.41 2/1914	3.07 29/1915	3.70 8/1910	4.75 18/1948	4.98 8/1931	6.30
Durant* Holmes	17	33 05 89 51 266	5.12 12/1932	4.00 8/1946	4.55 6/1935	3.55 10/1947	5.08 14/1942	4.11 17/1934	3.11 24/1931	2.66 10/1937	3.27 5/1943	2.95 28/1930	5.00 16/1946	5.76 27/1942	5.76
Edinburg Leake	42	32 46 89 22 368	4.55 5/1949	4.45 4/1936	5.50 31/1932	4.00 16/1921	6.10 6/1915	3.83 14/1908	4.64 6/1916	2.44 2/1908	5.86 29/1915	4.62 16/1932	4.57 22/1934	6.60 18/1922	6.60
Edwards* Hinds	29	32 19 90 37 222	4.75 1/1911	4.15 14/1917	4.50 9/1913	4.80 16/1900	6.75 25/1901	2.70 5/1913	7.45 3/1896	4.53 6/1893	3.85 20/1909	4.13 29/1911	2.70 29/1911	7.24 3/1911	7.45
Enterprise Clarke	44	32 12 88 49 248	3.98 19/1947	4.65 15/1917	4.17 21/1942	6.20 8/1938	4.69 22/1916	4.80 5/1928	5.30 26/1891	3.35 11/1944	5.15 30/1915	5.40 16/1932	4.20 10/1919	6.95 9/1919	6.95
Eupora Webster	23	33 33 89 16 389	4.28 3/1949	3.15 7/1933	4.40 31/1933	3.83 11/1947	3.70 9/1930	6.30 2/1947	2.75 2/1940	1.80 25/1937	1.80 12/1930	2.33 16/1932	3.71 19/1948	4.09 27/1942	6.30
Fayette* Jefferson	43	31 41 91 04 282	5.20 1/1911	4.70 16/1903	7.10 19/1906	9.25 16/1900	6.10 19/1930	7.00 14/1928	3.73 6/1911	3.01 21/1911	4.64 30/1913	4.41 29/1918	3.90 16/1929	6.20 11/1899	9.25
Forest Scott	R10 57	32 21 89 29 475	5.00 5/1949	4.02[f] 8/1946	6.12 27/1902	4.30 15/1910	7.10 24/1909	3.20 13/1945	4.00 9/1898	4.40 11/1919	5.60 29/1915	4.25 29/1918	4.28 27/1948	4.40 8/1919	7.10
Fulton Itawamba	41	34 15 88 24	3.12 3/1949	4.50[g] 1/1896	6.09 12/1920	5.10 16/1921	7.85 30/1938	3.60 29/1924	6.16 6/1916	2.89 4/1945	4.01 30/1915	3.54 22/1935	3.09 1/1940	4.94 24/1926	7.85
Greenville Washington	63	33 24 91 03 126	5.55 31/1945	3.20 26/1913	4.80 17/1919	8.12 16/1927	6.60 9/1930	3.33 11/1937	6.21 27/1891	4.64 12/1911	6.68 4/1892	3.22 31/1929	4.35 21/1934	5.06 27/1904	8.12
Greenwood Apt. Leflore	R10 51	33 30 90 11 140	7.01 2/1949	4.54 26/1913	5.50 13/1899	6.15 16/1921	3.87 29/1949	5.79 1/1947	3.32 3/1941	4.88 9/1940	3.56 27/1906	3.21 17/1915	6.98 19/1948	4.43 28/1926	7.01
Grenada Grenada	39	33 46 89 49 194	5.17 12/1932	3.07 17/1910	4.95 16/1919	6.61 1/1920	3.96 4/1933	3.62 1/1947	4.24 9/1933	5.60 2/1914	3.07 21/1909	2.76 18/1941	8.21 19/1948	4.02 22/1926	8.21
Hattiesburg Forrest	54	31 21 89 16 139	6.44 21/1916	4.01 13/1927	5.19 14/1929	5.94 16/1900	6.16 15/1942	5.46 12/1900	5.70 31/1926	4.00 16/1915	8.00 29/1915	3.95 18/1937	5.92 27/1948	6.44 10/1947	8.00

Table 67

MAXIMUM 24 HOUR PRECIPITATION

STATION County		Years of Record	Lat. Long Elev. Ft.	Jan	Feb	Mar	Apr	May	June	July	Aug	Sep	Oct	Nov	Dec	Max. of Record
Hazelhurst* Copiah		23	31 52 89 15 460	3.92 2/1911	4.75 14/1917	6.25 18/1906	6.60 17/1900	4.93 14/1907	5.67 5/1893	3.10 16/1916	4.17 11/1912	4.72 29/1915	6.20 29/1915	5.00 22/1891	6.51 22/1920	6.60
Hernando De Sota		44	34 50 90 00 391	8.20 20/1935	2.98 26/1913	4.89 10/1922	6.27 1/1920	4.05 23/1946	6.50 22/1947	4.90 12/1913	4.25 1/1902	4.14 26/1918	5.82 23/1935	4.80 27/1934	3.45 12/1909	8.20
Hickory Newton		29	32 19 89 02 326	5.15 17/1925	4.60 4/1936	5.33 14/1929	4.15 28/1945	3.05 19/1930	3.90 5/1928	4.00 23/1931	3.28 19/1923	4.70 2/1932	5.70 16/1932	4.77 22/1934	3.81 28/1942	5.70
Hickory Flat Benton	R7	16	34 37 89 12 411	4.75 6/1913	4.77 12/1948	3.75 26/1913	2.70 4/1911	3.71 23/1946	2.85 3/1916	3.35 21/1911	3.88 30/1944	4.00 9/1947	1.75 6/1910	4.90 19/1948	5.90 26/1911	5.90
Holly Bluff Yazoo		38	32 49 90 44 98	5.48 12/1932	4.35 9/1946	4.28 5/1919	5.66 10/1947	3.49 20/1935	5.35 3/1916	2.70 1/1946	3.45 9/1942	3.22 20/1947	7.25 4/1915	5.62 24/1940	4.17 27/1916	7.25
Holly Springs Marshall		59	34 46 89 27 600	6.47 20/1935	3.61 20/1933	3.73 26/1913	5.42 9/1942	4.38 3/1922	5.25 3/1908	4.12 27/1948	5.00 1/1902	5.84 14/1901	3.90 23/1935	5.63 18/1945	4.82 27/1904	6.47
Jackson Apt. Hinds		54	32 20 90 13 331	4.00 1/1911	5.69 2/1896	6.28 26/1902	6.30 15/1921	4.40 10/1925	5.19 16/1934	4.98 16/1933	4.48 8/1942	6.52 27/1906	4.04 1/1905	3.75 10/1946	7.50 26/1942	7.50
Kipling Kemper		15	32 40 88 40 316	1.95 19/1947	3.27 3/1926	3.44 14/1946	3.47 24/1937	2.39 19/1946	4.46 19/1938	3.44 20/1936	2.94 13/1949	3.83 5/1949	2.09 18/1937	4.47 28/1948	4.10 6/1944	4.47
Kosciusko Attala		60	33 04 89 37 430	4.40 8/1891	5.75 7/1903	6.00 6/1891	5.80 6/1892	4.68 4/1908	3.45 17/1934	4.70 29/1946	3.79 1/1913	4.35 27/1906	4.86 16/1932	5.00 21/1891	5.06 28/1942	6.00
Lake Como* Jasper		11	31 58 89 13 [illegible]	3.60 10/1903	3.68 8/1905	6.40 18/1906	3.10 25/1905	6.00 14/1907	2.80 10/1910	1.83 10/1906	2.10 28/1902	5.50 27/1906	2.50 5/1906	2.00 18/1906	2.70 29/1902	6.40
Lake Comorant De Soto		13	34 54 90 13 203	3.75 8/1946	2.50 12/1948	2.32 24/1945	4.12 15/1910	5.26 23/1946	4.98 21/1947	1.71 16/1949	2.24 5/1942	2.26 21/1909	2.83 17/1941	3.55 18/1945	2.50 12/1949	5.26
Laurel Jones		45	31 41 89 08 241	5.10 2/1911	4.96 16/1949	5.50 12/1921	5.20 30/1940	5.00 26/1923	9.20 5/1928	9.09 6/1916	3.70 1/1926	5.59 29/1915	4.50 16/1932	6.25 10/1919	4.58 4/1912	9.20
Leakesville Greene		56	31 09 88 33 105	5.87 18/1936	3.46 26/1929	6.75 20/1933	5.60 21/1912	7.40 3/1922	7.80 31/1946	10.00 5/1916	5.12 17/1897	8.10 1/1932	4.68 23/1918	6.66 27/1948	4.46 21/1920	10.00
Louisville Winston		63	33 07 89 03 561	4.61 23/1932	6.30 1/1896	4.78 10/1922	5.04 25/1909	3.81 5/1908	3.18 13/1900	6.44 29/1946	2.79 12/1901	4.65 8/1893	3.48 16/1932	4.30 28/1948	5.46 10/1899	6.44
Macon 2 NE Noxubee	R10	58	33 08 88 33 185	3.99 2/1937	5.15 4/1936	5.20 27/1902	5.20 17/1900	4.56 19/1930	4.27 29/1915	11.00 6/1892	3.00 25/1898	4.95 2/1932	5.30 16/1932	4.28 28/1948	5.60 17/1922	11.00
Magnolia* Pike		54	31 08 30 27 415	6.09 16/1925	7.03 13/1927	9.03 14/1921	9.45 16/1921	5.70 1/1933	3.85 6/1938	5.50 20/1900	7.50 18/1897	5.85 29/1915	3.98 2/1937	4.76 6/1943	5.63 27/1942	9.45
Meridian Apt. Lauderdale	R52	60	32 20 88 45 294	4.41 7/1895	8.04 3/1936	5.77 18/1906	9.50 16/1900	4.89 24/1909	3.89 4/1928	6.35 6/1916	4.95 13/1906	6.89 29/1915	5.46 15/1932	5.00 13/1929	7.15 8/1919	9.50
Merrill George		29	30 59 88 45 52	3.72 16/1925	3.53 15/1929	6.33 20/1933	4.00 15/1933	6.25 3/1922	8.16 31/1946	12.35 5/1916	3.70 10/1948	7.66 5/1949	3.50 18/1923	7.50 6/1943	3.62 10/1947	12.35
Midway Tishomingo		11	34 44 88 15 610	3.05 3/1949	5.55 13/1948	2.91 19/1944	4.70 19/1940	2.35 23/1939	2.70 23/1947	3.90 17/1947	2.43 28/1941	2.23 5/1943	2.11 31/1942	4.98 19/1948	3.67 28/1942	5.55
Monticello Lawrence		43	31 33 90 06 209	4.68 16/1925	3.50 14/1915	4.67 20/1943	6.10 22/1928	4.63 19/1930	4.01 5/1928	4.00 7/1940	5.20 25/1937	4.60 30/1915	3.78 24/1945	6.53 1/1929	6.95 22/1920	6.95
Moorhead Sunflower		36	33 27 90 30 117	4.87 12/1932	3.00 26/1923	5.10 28/1944	4.63 9/1942	4.25 9/1930	8.11 1/1947	7.25 19/1938	4.25 2/1941	3.25 10/1937	2.63 23/1919	8.70 19/1948	3.65 30/1944	8.70
Natchez Adams	R5	83	31 34 91 24 206	5.96 10/1925	5.50 2/1896	8.00 27/1914	6.70 17/1900	7.42 18/1938	6.30 17/1934	4.68 6/1911	3.71 20/1939	5.34 20/1909	3.05 10/1934	6.12 28/1948	6.00 21/1914	8.00
New Albany 1 SE Union		10	34 28 89 00 375	3.42 3/1949	3.60 13/1948	2.89 26/1944	2.60 4/1911	2.33 20/1948	2.55 26/1947	4.65 16/1947	2.82 1/1943	3.24 4/1943	2.21 12/1949	6.25 19/1948	4.10 28/1942	6.25
Ofahoma Leake		10	32 43 89 41 [illegible]	3.03 5/1949	2.58 5/1945	3.74 19/1944	2.40 12/1947	2.65 30/1949	2.45 19/1942	2.28 17/1947	3.08 1/1944	2.60 5/1949	1.57 25/1942	4.10 19/1948	4.04 28/1942	4.10
Okolona 1 SE Chickasaw		35	33 59 88 44 311	4.70 3/1949	4.08 14/1909	3.00 27/1902	4.37 4/1911	3.00 4/1906	3.00 29/1910	5.20 19/1946	3.60 4/1908	5.70 25/1893	2.40 1/1915	3.70 5/1925	3.70 16/1902	5.70
Palo Alto* Clay		14	33 34 88 38 [illegible]	3.05 6/1899	2.04 3/1899	2.66 19/1900	5.20 6/1892	3.23 8/1900	3.33 23/1900	3.18 8/1892	3.52 23/1900	1.44 20/1900	3.42 11/1900	3.54 22/1891	5.56 3/1897	5.56
Pascagoula Jackson	R10	16	30 21 88 33 12	2.74 9/1912	2.27 26/1949	5.72 6/1947	4.05 3/1941	5.58 13/1942	3.60 20/1909	9.36 20/1945	4.05 12/1911	6.99 18/1947	6.35 20/1909	3.68 10/1947	5.05 11/1909	9.36
Pearlington Hancock		61	30 13 89 35 10	4.95 2/1936	5.53 15/1942	8.37 31/1897	6.35 17/1900	7.68 10/1925	6.64 3/1909	8.20 22/1946	4.00 15/1901	5.04 4/1948	6.37 9/1918	4.43 14/1922	5.60 28/1905	8.37
Pelahatchie Rankin		13	32 19 89 47 359	4.75 5/1949	2.50[4] 21/1945	3.25 25/1949	2.90 14/1948	2.10 5/1944	3.29 14/1945	2.30 5/1945	1.86 6/1943	3.75 5/1949	1.80 21/1945	4.45 28/1948	2.50 28/1942	4.75
Philadelphia 1 WSW Neshoba		13	32 46 89 08 413	2.80 20/1957	2.60[1] 9/1946	2.80 19/1943	2.80 14/1948	2.00 20/1939	2.30 17/1939	2.60 22/1938	2.00 5/1946	3.10 5/1948	1.80 21/1945	3.50 10/1946	2.50 28/1942	3.50
Pontotoc Pontotoc		60	34 15 89 00 475	6.25 12/1932	3.81 8/1946	4.57 18/1897	3.82 1/1920	4.10 27/1924	3.60 22/1909	3.42 15/1898	3.00 11/1916	4.00 15/1912	4.00 4/1915	6.07 19/1948	3.66 28/1942	6.25
Popolarville Exp. Sta. Pearl River		46	30 50 89 32 313	4.80 18/1936	4.10 15/1929	5.22 14/1929	8.00 25/1905	6.00 19/1931	8.15 5/1928	9.85 7/1916	5.05 16/1913	8.42 29/1915	4.05 15/1932	5.28 7/1943	4.25 20/1918	9.85
Port Gibson Claiborne		62	31 58 80 59 116	6.93 6/1899	5.28 7/1903	5.13 26/1914	7.64 17/1900	7.08 19/1930	7.07 17/1934	3.72 28/1931	4.28 23/1936	5.30 20/1932	5.31 26/1942	5.28 10/1946	7.87 11/1899	7.87
Porterville Kemper	R9	15	32 43 88 29 200	3.07 31/1915	3.31 9/1946	4.50 28/1912	4.05 25/1909	5.00 11/1915	4.66 29/1910	3.98 6/1916	2.81 2/1908	5.10 27/1906	2.92 25/1942	4.60 27/1948	4.22 27/1942	5.10
Ripley Tippah	R7	16	34 42 88 57 508	4.61 6/1946	5.00 11/1948	8.56 28/1902	5.80 30/1907	3.30 15/1905	2.55 13/1900	4.10 31/1902	3.85 16/1901	5.10 27/1906	2.80 5/1906	5.50 19/1948	5.60 27/1904	8.56
Rolling Fork Sharkey		37	32 55 90 52 105	5.85 3/1949	6.20 10/1913	4.90 31/1933	3.50 17/1918	5.50 22/1916	3.25 8/1949	4.45 7/1910	5.00 28/1923	6.37 20/1947	4.80 4/1915	6.78 19/1948	4.65 11/1911	6.78
Rosedale Bolivar		43	33 51 91 01 163	4.52 12/1932	3.90 8/1946	4.75 28/1944	5.62 28/1945	4.92 2/1944	4.75 1/1947	4.65 10/1940	4.40 10/1948	3.25 12/1945	6.20 31/1929	5.53 21/1934	3.18 13/1931	6.20

MAXIMUM 24 HOUR PRECIPITATION

Table 67

MISSISSIPPI

STATION County		Years of Record	Lat.	Long.	Elev. Ft.	Jan	Feb	Mar	Apr	May	June	July	Aug	Sep	Oct	Nov	Dec	Max. of Record
Rural Hill Winston		10	33 04	89 17		3.46 5/1949	2.60 13/1945	4.08 19/1944	2.02 2/1945	4.05 28/1940	2.80 19/1945	2.00 28/1944	3.23 18/1942	2.15 24/1940	1.50 27/1941	3.17 19/1948	2.85 28/1942	4.08
Russell 2 W Lauderdale		10	32 25	88 34		2.15 6/1946	3.29 10/1946	4.42 21/1942	4.67 29/1945	2.55 2/1949	2.48 9/1948	5.86 19/1947	1.81 29/1943	4.74 5/1949	2.92 30/1940	2.90 11/1946	5.57 28/1942	5.86
Scott Bolivar		32	33 34	91 04	140	3.47 21/1935	2.70 8/1946	4.15 25/1949	4.85 9/1942	4.16 22/1944	4.45 1/1947	2.25 27/1948	3.65 23/1919	3.68 22/1934	6.11 31/1941	5.90 21/1934	4.02 30/1944	6.11
Senatobia Tate		11	34 37	89 58	475	3.12 7/1946	4.05 13/1948	2.57 12/1943	4.41 5/1911	4.53 24/1946	4.57 23/1947	1.69 13/1948	2.55 7/1909	3.28 13/1945	2.16 5/1944	3.55 19/1948	2.85 12/1949	4.57
Shelby Bolivar		11	33 57	90 46	170	3.27 2/1949	4.06 12/1948	2.74 12/1943	2.42 18/1948	3.45 5/1905	3.12 23/1947	3.28 13/1941	2.10 30/1944	2.75 24/1940	3.00 25/1946	3.11 10/1946	3.00 26/1904	4.06
Shoccoe* Madison		15	32 36	89 55		3.80 1/1911	3.50 28/1907	4.96 9/1913	3.80 8/1911	6.14 5/1908	3.60 5/1910	2.21 12/1907	4.75 2/1908	4.30 27/1906	2.50 6/1910	2.60 30/1913	3.20 15/1902	6.14
Shubuta Clarke		36	31 51	88 44	197	3.93 24/1915	4.00 6/1940	3.90 21/1942	5.74 26/1944	6.72 1/1940	2.71 29/1940	4.95 6/1916	5.60 1/1926	4.72 5/1949	6.00 18/1923	5.05 6/1943	7.50 22/1920	7.50
State College Oktibbeha	R8	55	33 27	88 47	424	5.15 10/1901	4.11 9/1946	5.70 27/1902	4.60 17/1900	3.08 5/1908	6.62 1/1947	5.50 24/1931	6.00 5/1926	5.20 30/1915	4.85 16/1932	4.45 20/1891	4.36 24/1926	6.62
Stoneville Exp Sta Washington	R10	35	33 25	90 55	127	4.46 12/1932	3.37 12/1948	5.35 16/1919	7.17 15/1927	6.14 8/1930	4.12 29/1935	4.43 28/1945	3.92 11/1943	2.81 24/1940	4.88 31/1929	5.20 21/1934	6.25 31/1944	7.17
Suffolk* Franklin		24	31 28	90 52	272	3.17 1/1911	3.70 2/1903	3.85 25/1916	7.10 3/1923	5.17 3/1916	3.12 9/1918	4.68 30/1907	3.33 1/1908	6.66 29/1905	7.95 29/1918	3.05 9/1905	3.49 22/1920	7.95
Swan Lake Tallahatchie		40	33 53	90 16	148	4.95 1/1945	3.32 13/1948	3.88 29/1939	5.84 9/1942	5.64 9/1930	3.64 11/1937	3.13 29/1939	3.11 16/1948	3.65 1/1928	3.54 1/1945	8.02 5/1925	4.15 10/1911	8.02
Tchula* Holmes		18	33 11	90 13	130	4.50 1/1911	2.70 9/1909	3.75 13/1909	5.86 25/1920	5.20 26/1909	3.20 9/1908	3.30 18/1906	3.17 13/1907	3.66 10/1906	3.25 13/1910	4.60 18/1906	5.10 27/1916	5.86
Tunica Tunica		55	34 41	90 23	190	4.74 20/1935	2.84 27/1913	7.35 12/1927	5.85 30/1907	7.10 23/1946	3.43 28/1902	5.35 22/1899	5.13 1/1902	6.48 14/1901	3.98 6/1900	6.55 26/1896	6.35 26/1904	7.35
Tupelo Lee	R10	49	34 15	88 43	278	4.06 3/1949	4.74 12/1948	5.65 17/1919	4.00 15/1921	5.45 6/1927	3.88 3/1908	3.28 23/1904	4.00 15/1901	3.75 7/1921	6.28 31/1940	4.67 18/1948	5.25 4/1912	6.28
Tylertown Walthall	R8	11	31 07	90 08	392	2.57 21/1945	4.18 5/1943	4.28 2/1948	4.50 10/1947	5.05 28/1947	5.00 3/1945	3.25 22/1942	3.71 16/1942	4.72 15/1942	2.84 24/1945	3.23 10/1946	3.16 22/1941	5.05
University Lafayette		54	34 22	89 32	502	4.60 12/1932	4.80 12/1948	6.06 28/1902	4.50 16/1927	4.15 27/1893	4.70 11/1928	3.45 6/1910	5.00 26/1915	3.93 27/1932	2.80 10/1914	5.76 18/1948	6.17 30/1944	6.17
Utica Hinds		45	32 07	90 37	287	6.00 12/1932	4.25 8/1946	3.82 25/1949	5.09 19/1944	6.50 25/1909	6.55 14/1928	5.68 20/1920	6.30 1/1908	5.55 20/1947	4.00 6/1913	6.09 28/1948	3.70 22/1920	6.55
Vicksburg City Warren	R58	70	32 22	90 53	234	7.03 10/1901	6.92 17/1927	7.12 26/1902	4.85 28/1936	6.23 5/1935	5.96 13/1928	7.99 13/1907	5.31 8/1948	5.24 1/1880	6.44 27/1881	5.32 1/1948	5.82 29/1884	7.99
Walnut Grove Leake		11	32 35	89 28	371	4.50 5/1949	2.68 9/1946	2.42 28/1944	2.24 26/1944	2.97 30/1946	2.95 1/1946	6.17 29/1946	1.77 1/1938	3.09 25/1940	2.00 3/1924	4.36 10/1946	2.77 28/1942	6.17
Water Valley Yalobusha		64	34 10	89 38	300	3.50 6/1913	6.56 3/1901	5.45 31/1933	3.50 17/1918	4.73 5/1933	4.12 5/1893	3.88 23/1899	2.38 6/1909	4.22 9/1893	5.37 21/1900	5.80 19/1948	6.60 26/1904	6.60
Waynesboro 2 WSW Wayne		64	31 40	88 40	340	5.78 16/1925	4.02 13/1927	6.18 20/1943	7.76 8/1938	5.80 6/1893	9.04 5/1928	6.20 6/1916	3.90 13/1894	4.32 29/1915	6.33 23/1918	6.27 27/1948	6.50 22/1920	9.04
West Point Exp Sta Clay	R10	21	33 36	88 35	237	3.30 1/1948	4.84 13/1948	4.61 16/1948	2.83 13/1948	4.15 9/1930	3.10 1/1947	4.62 3/1940	3.27 3/1946	5.51 2/1932	4.78 16/1932	3.70 28/1948	2.65 27/1937	5.51
Wiggins Stone	R6	30	30 52	89 08	160	5.51 5/1932	3.92 5/1940	7.76 22/1938	4.91 29/1932	5.90 2/1922	8.18 5/1928	4.77 31/1926	5.62 20/1942	7.12 20/1947	4.96 17/1923	9.23 26/1948	3.97 27/1942	9.23
Woodville Wilkinson		56	31 06	91 18	560	4.85 23/1913	4.80 15/1929	4.91 3/1903	4.95 16/1910	10.35 15/1928	5.65 16/1934	6.87 18/1929	4.57 9/1944	5.43 2/1943	5.26 31/1929	8.75 10/1946	9.50 22/1941	10.35
Yazoo City Yazoo	R8	59	32 51	90 24	116	4.40 11/1901	4.35 7/1903	5.37 27/1944	4.03 10/1947	4.34 31/1946	5.22 17/1934	3.00 20/1900	7.18 9/1942	4.80 28/1906	4.48 4/1915	4.98 10/1946	3.77 22/1920	7.18

Reference notes for Mississippi

* Discontinued station.

R Amounts determined by recording gage. A number next to R indicates the number of years station was equipped with a recording gage prior to 1950.

a, b, c, d, e, f, g, h, i amounts exceeded in 1950.

MAXIMUM 24 HOUR PRECIPITATION

Table 68

STATION County		Years of Record	Lat. Long. Elev. Ft.	Jan	Feb	Mar	Apr	May	June	July	Aug	Sep	Oct	Nov	Dec	Max. of Record
Advance AP Stoddard	R8	12	37 06 89 55 354	3.63 24/1949	3.91 25/1945	4.68 14/1938	3.58 8/1942	3.66 9/1943	6.16 7/1945	3.64 20/1946	2.34 23/1942	3.53 24/1945	3.23 5/1949	1.76 1/1946	2.63 31/1947	6.16
Albany Gentry		20	40 15 94 20 930	1.60 5/1946	2.50 23/1925	1.68 25/1942	1.68 21/1944	2.75 3/1946	4.53 5/1947	3.86 6/1909	2.75 10/1931	3.60 15/1926	2.45 22/1908	1.70 17/1928	2.50 5/1924	4.53
Alton 6 mi. ENE Oregon	R10	10	36 42 91 19	2.81 8/1946	3.16 12/1946	2.80 5/1946	2.87 29/1946	4.13 10/1943	3.67 17/1948	2.01 31/1948	4.18 13/1946	3.85 6/1942	4.28 29/1942	2.68 21/1942	3.60 31/1947	4.28
Altona Bates		12	38 24 94 13	1.62 5/1946	0.85 13/1949	1.88 29/1938	2.39 23/1946	3.05 25/1945	3.31 4/1943	3.20 26/1948	7.25 13/1946	5.00 21/1947	2.53 21/1949	2.30 2/1948	1.63 27/1942	7.25
Amity DeKalb		14	39 52 94 26 1620	1.72 8/1937	1.35 6/1942	1.97 2/1940	3.50 30/1938	3.44 23/1944	5.10 25/1942	2.00 12/1937	2.83 4/1944	2.28 20/1947	1.83 3/1941	2.34 27/1935	2.06 27/1942	5.10
Amoret* Bates		18	38 15 94 15 830	1.54 26/1916	2.01 18/1911	4.90 19/1927	3.10 3/1911	3.00 5/1910	4.35 11/1923	6.45 7/1909	4.22 13/1921	2.60 26/1917	8.85 1/1927	2.58 1/1925	1.60 5/1913	8.85
Anderson 2 mi. SW McDonald		50	36 39 94 21 1000	3.73 21/1904	2.09 14/1908	4.69 11/1902	6.96 18/1941	5.80 31/1926	4.77 9/1941	4.26 26/1945	3.45 4/1928	4.38 24/1945	4.42 30/1942	4.76 28/1908	3.25 23/1932	6.96
Appleton City St. Clair	R8	54	38 13 94 05 800	3.52 1/1897	2.20 3/1903	3.27 25/1920	3.70 23/1904	7.00 17/1943	4.48 4/1943	5.23 18/1902	8.48 12/1946	3.38 20/1947	2.90 8/1914	2.95 16/1928	2.75 17/1895	8.48
Arcadia Iron		57	37 35 90 37 926	4.65 30/1916	2.90 12/1946	6.85 24/1904	4.50 25/1912	5.02 13/1933	4.52 25/1898	4.20 7/1898	6.70 20/1915	5.42 16/1905	5.61 27/1918	3.32 19/1921	3.35 19/1895	6.85
Arthur* Vernon		21	38 01 94 23 767	2.82 19/1894	3.17 18/1911	2.56 7/1903	5.10 23/1904	3.85 14/1907	5.63 23/1897	3.45 26/1905	3.67 18/1904	4.15 16/1911	2.37 2/1911	2.07 29/1908	2.73 1/1894	5.65
Avalon* Livingston		29	39 40 93 27 730	3.00 20/1916	2.03 16/1911	6.00 24/1920	2.85 27/1917	7.10 26/1915	3.90 26/1898	4.56 12/1915	5.25 8/1923	6.77 9/1905	4.17 1/1911	2.48 7/1909	1.89 24/1918	7.10
Belleview Iron	R6	13	37 41 90 44	3.14 1/1948	3.05 13/1946	3.14 30/1945	3.35 16/1939	2.75 1/1946	5.85 8/1945	3.46 1/1945	3.15 12/1944	3.94 25/1941	5.22 20/1942	2.01 4/1938	2.08 27/1942	5.85
Bethany Harrison		53	40 15 94 02 916	2.40 28/1909	1.66 23/1925	2.60 15/1919	2.97 19/1929	3.19 25/1893	6.03 27/1902	10.71 5/1909	3.50 28/1895	6.55 23/1902	2.80 17/1898	2.23 19/1934	1.75 23/1941	10.71
Birch Tree Shannon		55	36 59 91 30 1000	4.00 2/1897	3.66 25/1945	3.64 25/1904	4.20 26/1921	4.26 10/1943	3.48 17/1948	6.52 6/1895	4.93 14/1911	3.30 12/1945	3.39 30/1942	4.29 18/1921	4.64 19/1895	6.52
Bolivar Polk	R8	46	37 37 93 25 1071	3.61 2/1897	2.45 3/1903	3.20 25/1920	4.04 27/1912	5.26 8/1909	4.38 28/1928	4.87 8/1909	6.98 13/1946	9.22 14/1914	4.97 4/1941	3.44 12/1909	4.66 17/1895	9.22
Boonville Cooper		57	38 58 92 45 650	3.86 2/1897	3.60 1/1897	2.75 14/1922	3.11 11/1944	4.85 26/1942	3.70 9/1910	7.00 5/1942	5.52 1/1928	6.70 17/1905	3.10 6/1922	3.30 2/1948	2.59 23/1932	7.00
Bowling Green Pike		19	39 21 91 12 880	3.32 24/1938	1.27 25/1935	1.93 31/1949	3.35 19/1941	3.43 19/1931	3.03 26/1942	3.20 20/1949	3.25 10/1931	4.60 27/1936	5.10 5/1941	3.11 4/1935	2.40 27/1942	5.10
Bragg City* Pemiscot		13	36 17 89 55 261	4.20 21/1937	2.47 18/1938	4.20 31/1933	3.34 7/1942	1.53 5/1933	5.45 9/1937	4.55 31/1938	2.60 24/1934	3.30 24/1937	2.40 18/1937	5.68 20/1934	1.79 16/1940	5.68
Brunswick Chariton		57	39 26 93 08 652	2.95 8/1937	3.38 26/1936	2.86 14/1944	2.15 24/1905	3.85 25/1893	4.86 10/1915	4.30 17/1943	3.07 27/1903	4.40 11/1896	4.73 18/1946	2.54 5/1895	2.95 3/1893	4.86
Buffalo Dallas		18	37 38 93 05 1200	2.12 10/1949	1.75 13/1946	2.00 11/1935	3.91 19/1941	2.96 19/1931	5.18 17/1942	4.85 6/1949	6.05 13/1946	4.77 28/1936	4.85 5/1941	3.40 2/1948	1.50 20/1942	6.05
Campbell Dunklin		23	36 29 90 04 314	3.50 24/1929	4.25 24/1929	5.25 26/1949	4.16 11/1944	3.40 11/1943	4.30 9/1937	6.00 4/1937	4.27 21/1934	7.60 2/1936	3.25 5/1949	3.87 21/1934	3.00 15/1948	7.60
Canton Lock & Dam 20 Lewis		18	40 08 91 31 488	3.03 24/1938	1.65 4/1942	2.12 14/1944	3.03 10/1944	4.26 25/1933	2.54 15/1945	2.60 16/1946	4.98 8/1943	4.09 20/1947	2.88 2/1941	2.47 21/1942	1.78 27/1942	4.98
Cape Girardeau Cape Girardeau		39	37 18 89 32 340	4.10 2/1907	2.90 14/1908	4.00 11/1935	3.35 11/1944	5.20 12/1918	4.30 13/1925	3.06 8/1922	3.91 31/1944	4.30 25/1945	5.54 16/1928	3.92 19/1921	4.30 13/1918	5.54
Caplinger Mills Cedar		23	37 48 93 49 764	2.07 7/1937	2.30 18/1911	3.04 31/1927	2.77 9/1927	4.62 31/1927	5.23 20/1927	4.02 21/1927	7.76 8/1927	3.00 8/1941	3.97 4/1941	7.71 1/1946	2.10 27/1942	7.76
Carthage Jasper		12	37 11 94 17 962	2.08 10/1949	1.60 12/1946	2.15 1/1948	3.29 23/1947	5.25 18/1943	3.70 19/1944	4.28 26/1948	2.58 6/1945	4.86 23/1945	4.20 4/1941	2.47 1/1946	1.84 26/1942	5.25
Caruthersville Pemiscot		54	36 17 89 40 265	4.42 3/1907	2.68 27/1910	3.70 18/1933	3.30 16/1927	4.91 22/1905	4.02 30/1930	3.30 4/1937	3.70 19/1915	3.25 25/1904	4.15 4/1910	4.00 29/1908	4.00 13/1931	4.91
Centralia Boone		11	39 12 92 08	1.20 2/1948	1.53 10/1939	1.61 15/1944	2.24 11/1944	3.00 27/1939	4.02 26/1942	1.95 17/1943	3.50 12/1939	3.15 21/1947	2.25 5/1941	2.26 2/1948	2.07 27/1942	4.02
Chillicothe AP CAA Livingston		33	39 47 93 30 771	1.98 8/1937	1.66 23/1925	2.10 14/1944	2.41 19/1927	3.70 28/1935	5.85 25/1942	3.67 3/1923	3.00 2/1921	4.84 20/1947	6.15 1/1927	4.25 17/1928	2.05 3/1947	6.15
Clifton Hill* Randolph		39	39 27 92 40 731	4.65 18/1907	3.55 26/1936	3.21 31/1929	2.68 10/1903	3.50 6/1910	7.30 26/1942	4.96 7/1904	4.30 16/1934	4.62 9/1903	2.90 2/1927	2.50 16/1928	1.70 4/1925	7.30
Clinton Henry	R8	43	38 22 93 46 786	2.25 21/1916	1.80 7/1931	3.11 25/1920	3.71 21/1944	6.00 11/1929	7.89 3/1943	2.76 17/1938	3.73 13/1946	4.00 20/1925	2.90 2/1927	3.37 4/1935	2.75 23/1932	7.89
Columbia WB City Boone	R52	60	38 57 92 20 733	3.88 1/1897	2.78 18/1892	3.88 12/1922	3.40 21/1944	3.62 18/1931	5.83 19/1928	3.26 18/1902	4.39 10/1939	6.61 2/1918	4.55 3/1941	3.01 1/1948	3.86 18/1895	6.61
Conception Nodaway		57	40 14 94 40 1108	1.45 7/1937	2.40 25/1912	1.59 24/1904	2.16 24/1897	4.01 19/1899	5.31 20/1942	7.23 6/1898	4.80 5/1896	4.55 26/1933	3.49 6/1927	2.40 17/1928	1.65 3/1947	7.23
Concordia Lafayette		27	38 59 93 34 783	2.75 20/1894	2.11 26/1936	2.83 13/1947	3.60 21/1944	2.91 18/1943	4.06 7/1945	3.80 5/1893	3.00 6/1897	3.98 21/1947	2.83 17/1946	6.30 17/1928	2.00 6/1895	6.30
Crystal City Jefferson		15	38 13 90 23 420	2.77 1/1948	2.30 12/1946	2.22 5/1945	4.30 22/1944	2.49 2/1935	7.84 11/1938	3.20 26/1948	2.96 25/1947	2.76 13/1949	2.84 30/1942	2.44 7/1938	2.86 27/1942	7.84
Cuba Crawford		12	38 04 91 24	2.03 30/1939	2.21 21/1945	2.00 30/1945	3.14 19/1941	1.77 29/1945	3.87 8/1945	1.67 1/1947	2.14 5/1946	3.50 25/1941	2.00 19/1938	3.52 1/1946	1.75 3/1938	3.87
Darksville* Randolph		17	39 33 92 33 826	3.50 2/1897	2.00 26/1906	3.50 31/1897	2.60 10/1903	3.00 25/1893	4.65 13/1908	3.15 7/1904	3.58 27/1903	3.90 19/1904	2.20 18/1909	2.20 5/1895	1.60 18/1895	4.65
Dexter Stoddard		23	36 47 89 58 323	3.04 25/1949	3.67 14/1949	3.74 31/1935	4.00 13/1927	3.71 11/1943	4.84 4/1928	4.55 4/1937	3.38 14/1927	6.37 30/1927	5.23 16/1928	4.33 20/1934	3.96 23/1941	6.37
Doniphan Ripley		45	36 37 90 49 344	3.50 21/1906	3.55 14/1908	3.53 11/1935	4.60 1/1917	3.20 12/1918	6.50 13/1925	4.20 17/1911	5.83 17/1926	3.65 29/1938	4.33 5/1910	3.10 18/1921	3.43 30/1932	6.50

MAXIMUM 24 HOUR PRECIPITATION

Table 68

MISSOURI

STATION County	Years of Record	Lat. Long. Elev. Ft.	Jan	Feb	Mar	Apr	May	June	July	Aug	Sep	Oct	Nov	Dec	Max. of Record
Downing R9 Schuyler	35	40 29 92 20 876	2.50 19/1904	1.50 20/1906	2.06 14/1944	3.90 25/1904	2.66 28/1900	7.02 17/1928	7.18 16/1946	4.84 27/1903	4.30 11/1925	3.32 16/1898	2.55 17/1928	2.85 26/1942	7.18
Edgerton Platte	36	39 30 94 37 856	1.90 5/1946	1.65 22/1922	2.37 8/1921	2.65 15/1939	3.82 25/1897	4.20 20/1947	4.69 4/1893	3.52 4/1944	4.21 12/1949	3.75 9/1941	2.03 14/1931	2.20 3/1947	4.69
Edina Knox	20	40 10 92 10 815	2.00 24/1938	1.86 6/1942	2.13 14/1944	4.00 25/1893	2.13 28/1935	8.68 28/1933	3.70 17/1946	3.84 1/1932	5.08 21/1947	3.48 10/1932	2.34 5/1938	1.38 12/1946	8.68
Eldon Miller	47	38 20 92 35 934	2.24 24/1938	2.11 14/1949	3.34 18/1927	3.53 30/1902	3.63 19/1896	3.65 26/1935	3.46 28/1946	4.40 3/1942	3.80 23/1933	5.01 5/1941	3.94 1/1946	4.45 18/1895	5.01
Edlorado Springs Cedar	16	37 52 94 01 910	1.58 23/1949	2.30 18/1911	2.02 11/1912	2.41 10/1944	2.72 19/1949	3.60 21/1942	3.35 26/1905	5.57 13/1946	4.71 5/1942	3.31 31/1946	5.10 1/1946	1.30 1/1909	5.57
Elsberry Lincoln	19	39 10 90 47 449	1.72 30/1939	1.55 15/1949	2.10 25/1935	2.80 22/1944	2.55 6/1943	2.95 11/1940	2.91 11/1948	3.85 16/1946	3.11 27/1936	4.50 5/1941	3.25 1/1946	2.10 27/1942	4.50
Farber* Audrain	13	39 16 91 34 770	3.02 24/1938	0.96 9/1939	1.77 11/1939	2.40 18/1941	2.20 18/1943	3.09 10/1934	4.04 22/1935	3.53 16/1934	2.98 27/1936	4.00 4/1941	3.18 4/1935	2.26 3/1938	4.04
Farmington K5 St. Francois	35	37 47 90 26 896	3.34 1/1948	3 00 26/1910	2.15 5/1946	3.86 26/1921	4.40 13/1935	5.20 20/1935	4.12 22/1939	3.32 5/1946	6.47 12/1934	4.97 30/1942	2.58 18/1921	3.16 31/1947	6.47
Fayette Howard	57	39 09 92 41 760	4.33 2/1897	1.60 11/1894	2.73 31/1897	3.07 22/1944	3.65 25/1893	3.90 19/1939	4.88 18/1896	3.60 27/1948	4.71 16/1905	3.63 7/1914	2.70 2/1948	2.72 21/1949	4.88
Fisk Butler	19	36 47 90 12 325	2.85 1/1948	3.50 14/1949	3.23 30/1935	4.71 11/1944	3.54 25/1946	4.65 17/1935	10.33 3/1937	3.86 23/1942	5.91 1/1936	3.81 25/1946	2.95 20/1931	2.66 31/1932	10.33
Fredericktown Madison	24	37 33 90 17 855	3.98 1/1948	2.88 26/1945	4.70 11/1935	4.38 14/1945	3.60 19/1935	4.58 8/1945	2.98 21/1940	3.22 4/1942	5.35 13/1949	6.00 22/1945	2.47 2/1936	2.33 27/1942	6.00
Fulton R10 Callaway	57	38 51 91 57 818	4.00 2/1897	3.05 22/1898	3.65 13/1922	4.02 30/1911	3.67 25/1893	3.68 26/1898	4.19 25/1944	4.05 16/1934	4.63 23/1910	5.07 18/1905	3.37 1/1946	4.25 17/1895	5.07
Galena Stone	35	36 48 93 28 1020	3.00 1/1897	2.10 13/1946	2.78 11/1902	3.97 16/1941	4.61 18/1943	3.32 21/1928	3.97 20/1939	5.00 7/1898	3.61 23/1936	3.79 30/1942	2.80 5/1942	4.20 18/1895	5.00
Gallatin Daviess	47	39 55 93 57 818	1.68 8/1937	2.01 11/1894	2.10 26/1898	3.89 20/1929	4.55 9/1905	5.50 26/1898	3.80 3/1896	6.20 9/1933	6.25 8/1903	4.00 21/1908	2.90 17/1928	2.06 4/1947	6.25
Glasgow* Howard	22	39 15 92 45 622	3.15 2/1897	1.95 11/1894	3.87 26/1898	3.84 30/1911	3.24 28/1908	3.28 28/1908	3.20 15/1910	4.28 21/1900	5.35 16/1905	4.50 8/1914	1.34 20/1907	2.13 17/1895	5.35
Goodland* Iron	51	37 38 90 60 1000	3.67 30/1916	2.25 15/1908	6.02 25/1904	4.25 30/1911	4.49 25/1893	3.09 28/1940	8.00 8/1898	5.00 20/1915	5.00 17/1905	3.60 30/1942	2.70 18/1921	2.95 19/1895	8.00
Gorin* Scotlin	49	40 22 92 01 700	2.87 2/1897	1.52 11/1932	2.29 11/1939	3.66 16/1921	3.56 26/1915	9.01 28/1933	4.50 6/1909	4.14 14/1932	4.12 24/1904	5.81 1/1927	3.11 17/1928	2.00 19/1895	9.01
Grant City R10 Worth	57	40 29 94 25 1134	1.50 20/1904	2.00 13/1919	3.01 31/1897	2.73 24/1897	4.90 11/1912	4.42 5/1902	12.25 10/1922	4.96 26/1903	4.35 14/1914	3.90 1/1911	2.77 17/1934	1.50 25/1895	12.25
Greenville 1 mi. SW Wayne	31	37 06 90 27 415	6.15 14/1937	4.85 25/1945	4.07 11/1935	3.17 21/1928	3.34 10/1943	6.75 13/1925	3.27 24/1935	4.78 22/1934	3.55 2/1936	4.66 16/1928	3.00 20/1931	3.50 30/1936	6.75
Hailey Barry	24	36 42 93 43 1350	2.56 7/1935	3.35 13/1946	3.72 10/1935	3.94 16/1941	4.18 13/1933	5.67 6/1935	3.16 10/1945	3.55 16/1945	4.88 9/1937	5.27 29/1942	3.01 3/1934	4.68 24/1932	5.67
Hannibal Waterworks R Marion	57	39 41 91 20 759	3.11 2/1897	1.61 26/1936	3.62 26/1898	2.99 3/1913	4.08 25/1893	5.20 19/1930	5.92 20/1949	4.58 8/1899	5.83 3/1926	4.00 17/1946	2.45 22/1931	2.70 18/1895	5.92
Harrisonville Cass	57	38 39 94 20 904	3.10 19/1907	3.25 19/1938	2.84 6/1903	3.66 21/1944	3.86 23/1938	5.60 15/1912	3.87 26/1948	3.92 12/1946	5.36 3/1922	4.64 1/1927	6.30 17/1928	2.80 3/1947	6.30
Hermann Gasconade	57	38 42 91 25 482	3.78 3/1897	2.15 25/1899	2.90 5/1897	4.15 8/1922	3.22 12/1933	3.40 17/1912	2.42 12/1929	4.10 13/1932	4.10 6/1909	5.35 5/1941	6.12 1/1946	2.70 18/1895	6.12
Hollister* Taney	21	36 37 96 14 735	4.25 20/1904	2.02 14/1903	3.60 25/1904	4.75 14/1927	2.95 6/1905	2.40 5/1916	4.25 27/1905	4.50 17/1926	3.10 2/1904	2.30 26/1919	3.10 28/1917	2.25 5/1913	4.75
Hornersville R10 Dunklin	10	36 03 90 06	4.08 8/1946	2.41 13/1949	3.73 25/1949	3.10 1/1945	2.55 29/1945	4.50 16/1945	2.63 12/1948	3.32 19/1949	1.82 25/1945	2.60 24/1946	1.60 14/1947	2.24 22/1941	4.50
Houston R9 Texas	40	37 19 91 58 1280	3.72 2/1897	3.33 12/1946	4.05 25/1904	2.54 24/1947	2.69 24/1946	5.42 17/1948	4.18 6/1949	3.27 13/1946	3.61 20/1912	2.78 29/1942	2.58 9/1946	3.87 26/1942	5.42
Jackson Cape Girardeau	57	37 23 89 40 428	5.43 14/1927	4.30 26/1945	4.82 11/1935	3.91 1/1917	5.25 11/1918	4.21 13/1925	6.45 20/1905	5.20 15/1917	4.75 21/1945	3.52 3/1910	4.94 21/1934	5.50 13/1918	6.45
Jefferson City R8 Cole	57	38 35 92 12 557	4.00 2/1897	1.90 12/1946	4.00 10/1922	3.10 8/1922	4.32 17/1943	3.66 25/1942	5.00 5/1895	7.14 14/1946	5.70 17/1905	6.50 3/1941	4.79 1/1948	3.84 26/1942	7.14
Jerome Phelps	16	37 56 91 59 1000	2.00 24/1938	2.16 13/1946	1.75 31/1926	2.74 25/1947	3.12 25/1946	4.00 9/1945	3.74 27/1946	2.96 14/1946	2.80 25/1941	2.05 11/1949	3.64 1/1946	3.70 27/1942	4.00
Joplin AP CAA Jasper	44	37 10 94 30 988	2.52 11/1905	2.20 21/1913	2.86 31/1927	2.58 5/1933	7.27 18/1943	4.02 20/1944	7.47 20/1931	4.00 4/1911	5.23 4/1926	4.35 30/1941	2.60 12/1931	3.61 23/1932	7.47
Kghoka Clark	20	40 25 91 43 700	2.70 8/1937	1.30 21/1937	2.27 29/1938	3.52 5/1947	1.90 26/1937	8.25 29/1933	2.70 17/1946	3.80 1/1932	4.80 21/1947	2.99 10/1932	2.10 4/1935	1.60 7/1935	8.25
Kansas City WB Airport Jackson R	61	39 07 94 35 741	2.24 20/1916	2.08 16/1911	2.81 14/1944	5.96 21/1944	4.33 5/1904	4.37 25/1897	5.62 18/1896	5.93 23/1906	7.03 6/1914	4.90 21/1908	3.79 15/1928	2.75 3/1947	7.03
Kansas City University Jackson R8	12	39 02 94 35 908	1.83 4/1946	1.34 27/1939	1.95 11/1947	4.30 22/1944	2.32 18/1938	2.54 25/1939	3.21 16/1938	2.67 26/1940	4.22 20/1947	2.91 16/1946	1.90 3/1944	2.83 4/1944	4.30
Kidder Caldwell	57	39 47 94 06 1020	1.87 20/1916	2.10 13/1911	2.84 11/1939	2.52 20/1929	3.23 28/1935	5.10 15/1943	4.00 4/1923	3.65 12/1949	5.15 28/1914	3.33 22/1908	3.58 17/1928	2.04 11/1946	5.15
King City Gentry	24	40 03 94 31 1095	1.33 1/1941	1.56 23/1942	1.68 25/1942	2.55 16/1945	2.40 23/1944	4.65 1/1929	3.84 13/1937	3.30 21/1933	4.00 11/1928	2.42 19/1934	2.93 14/1931	1.90 31/1931	4.65
Kirkwville Adair	55	40 12 92 34 969	3.00 16/1897	2.40 26/1909	3.45 18/1898	4.00 20/1905	5.50 19/1898	5.20 29/1933	4.31 16/1946	3.86 1/1932	5.18 20/1947	4.00 21/1912	3.25 17/1928	2.75 4/1909	5.50
Koshkonong Oregon	49	36 35 91 39 958	4.46 14/1937	4.39 25/1945	3.21 9/1901	4.80 1/1917	4.59 30/1942	5.25 13/1925	4.15 2/1910	4.53 29/1933	5.30 21/1925	3.00 7/1930	3.40 18/1921	5.65 13/1927	5.65
La Belle Lewis	19	40 07 91 55 732	2.52 24/1938	1.55 26/1936	2.35 14/1944	3.16 5/1947	2.85 9/1935	8.00 28/1933	4.25 22/1948	3.35 1/1932	5.00 21/1947	2.94 3/1941	3.26 5/1938	1.75 12/1946	8.00

MAXIMUM 24 HOUR PRECIPITATION

Table 68

STATION County	Years of Record	Lat. Long. Elev. Ft.	Jan	Feb	Mar	Apr	May	June	July	Aug	Sep	Oct	Nov	Dec	Max. of Record
Lakeside R9 Miller	18	38 12 92 37 595	2.23 23/1938	1.51 12/1946	1.60 17/1944	3.13 19/1941	3.05 12/1933	5.15 17/1948	2.90 27/1946	8.20 13/1946	5.02 1/1955	6.48 31/1946	6.26 1/1946	3.25 26/1942	8.20
Lamar Neosho	57	37 30 94 16 980	4.23 2/1897	2.20 6/1928	6.19 6/1903	4.85 8/1927	3.90 29/1924	6.75 11/1916	5.20 12/1924	5.00 14/1927	4.90 22/1925	5.12 9/1912	4.95 1/1946	4.07 18/1895	6.75
LaMonte nr* Pettis	44	38 47 93 24 867	4.00 24/1928	2.35 26/1902	4.20 25/1920	3.21 24/1904	3.88 15/1896	2.60 8/1928	5.09 4/1893	7.00 28/1919	5.00 2/1918	2.57 9/1909	3.80 16/1928	2.63 18/1895	7.00
Lebanon R9 Laclede	57	37 42 92 45 1265	6.60 1/1897	2.42 12/1946	2.95 11/1935	3.50 23/1904	5.60 15/1896	5.85 9/1928	4.00 20/1905	4.71 13/1946	4.30 15/1914	4.00 17/1905	3.70 1/1946	6.00 17/1895	6.60
Leeper Wayne	21	37 04 90 42 447	4.21 1/1948	2.50 26/1945	3.67 11/1935	2.15 15/1945	4.27 11/1943	2.70 17/1945	2.90 18/1938	2.23 14/1946	5.71 2/1936	3.35 31/1941	2.20 3/1936	3.13 24/1932	5.71
Lexington Lafayette	57	39 11 93 53 688	2.30 19/1907	1.90 6/1928	3.25 25/1920	3.48 21/1944	5.90 27/1915	4.50 20/1947	6.44 4/1893	3.82 17/1898	4.48 14/1909	2.75 25/1916	5.54 17/1928	1.80 18/1895	6.44
Liberty* Clay	32	39 15 94 25 864	3.35 12/1898	2.30 17/1911	2.67 28/1905	3.08 27/1917	4.30 1/1910	4.95 26/1897	5.10 14/1907	4.00 17/1898	4.38 2/1918	3.66 1/1927	4.01 7/1918	1.72 24/1895	5.10
Licking 4 mi. N Texas	13	37 29 91 52 1170	3.35 1/1948	3.05 20/1945	2.32 28/1938	3.48 13/1945	2.29 18/1943	3.54 17/1948	2.41 17/1938	5.95 13/1946	3.10 6/1941	5.40 30/1942	3.12 4/1938	3.07 27/1942	5.95
Linneus R8 Linn	17	39 50 93 12 835	1.79 8/1937	1.76 5/1942	2.00 25/1945	2.19 18/1941	3.63 28/1935	4.66 26/1942	3.56 1/1935	4.06 2/1939	4.64 9/1941	2.50 9/1932	3.20 3/1944	2.25 26/1942	4.66
Lockwood R2 Dade	45	37 23 93 57 1078	2.38 27/1916	2.32 14/1908	3.68 25/1920	4.35 8/1929	3.70 19/1931	4.80 9/1928	7.60 20/1905	4.60 26/1947	8.92 21/1925	3.65 10/1919	3.17 11/1909	3.10 16/1928	8.92
Louisiana Stark Nursery Pike	55	39 26 91 02 469	3.50 23/1938	1.75 9/1939	4.08 13/1917	2.75 10/1944	4.70 19/1931	3.75 23/1949	3.50 26/1932	6.48 15/1916	3.70 27/1936	5.00 3/1941	2.35 26/1915	2.50 27/1942	6.48
Lucerne R8 Putnam	21	40 27 93 18 955	1.78 8/1937	1.73 27/1948	2.96 12/1939	2.97 4/1947	3.07 8/1940	3.72 14/1949	3.81 26/1940	4.68 1/1932	4.75 11/1949	2.26 8/1941	1.51 4/1938	2.13 26/1942	4.75
Macon R9 Macon	50	39 45 92 28 875	3.06 19/1907	1.62 26/1936	2.83 14/1944	2.80 21/1929	2.60 16/1925	3.40 26/1942	4.93 15/1910	3.76 2/1939	4.68 20/1947	3.81 17/1946	4.50 17/1928	1.68 3/1947	4.93
Madison Monroe	16	39 28 92 12 790	2.75 24/1938	2.25 26/1936	2.04 15/1944	3.07 11/1944	1.83 9/1939	3.75 27/1939	4.10 25/1939	2.81 16/1934	4.29 21/1947	1.85 19/1938	2.23 5/1938	1.30 22/1949	4.29
Marble Hill Bollinger	56	37 18 89 59 532	5.45 14/1937	3.80 25/1945	3.75 11/1935	3.80 19/1909	4.26 26/1896	4.10 13/1925	6.00 21/1905	5.20 13/1921	3.96 17/1905	4.50 16/1928	3.54 17/1921	4.12 13/1927	6.00
Marshall AP CAA Saline R9	57	39 06 93 12 779	2.72 2/1897	2.83 26/1936	3.30 25/1920	4.27 29/1911	4.09 26/1942	3.35 25/1942	5.10 15/1910	4.35 17/1935	5.45 17/1905	4.30 8/1914	4.60 16/1928	2.25 23/1932	5.45
Maryville Nodaway	55	40 21 94 52 1169	1.50 20/1904	1.91 10/1898	1.99 14/1945	2.21 15/1945	5.28 20/1899	6.31 2/1949	10.82 10/1922	4.90 26/1908	4.40 15/1926	5.12 1/1911	2.85 17/1934	1.66 4/1924	10.82
McCredie 2 mi. W Callaway R10	10	38 58 91 58	0.95 23/1949	1.21 25/1944	1.63 25/1949	3.69 19/1941	3.53 17/1943	3.06 7/1945	2.36 28/1947	4.01 21/1944	2.90 13/1945	7.61 4/1941	2.70 2/1948	4.03 26/1942	7.61
McCredie Exp. Sta. Callaway R9	10	38 57 91 54	1.30 10/1949	1.37 25/1944	1.80 24/1945	4.10 19/1941	3.67 17/1943	3.78 25/1942	3.85 2/1941	3.71 19/1949	2.89 13/1945	7.99 4/1941	2.10 1/1948	3.08 26/1942	7.99
Memphis Scotland	19	40 27 93 10 787	2.18 24/1938	1.20 27/1948	2.76 14/1944	2.06 22/1944	2.40 28/1935	6.06 29/1933	7.55 16/1946	3.90 1/1932	4.74 20/1947	2.65 10/1932	2.76 5/1938	1.93 27/1942	7.55
Mexico Audrain	57	39 10 91 53 800	3.46 3/1897	2.10 27/1900	3.30 14/1922	2.76 6/1926	5.80 25/1893	7.34 20/1928	4.25 17/1938	5.42 16/1934	4.93 29/1919	3.99 21/1949	2.35 1/1946	3.00 27/1942	7.34
Milan Sullivan	26	40 12 93 07 837	1.89 8/1937	1.48 21/1937	2.03 19/1948	3.50 22/1944	3.65 26/1937	5.01 6/1947	2.45 20/1935	3.95 1/1932	4.43 21/1947	4.25 1/1927	4.00 17/1928	2.03 22/1942	5.01
Moberly AP 4 mi. NE Randolph R5	11	39 28 92 25 860	2.82 7/1937	1.80 28/1948	2.73 11/1939	2.75 11/1944	2.35 8/1939	6.00 27/1939	2.35 17/1938	2.20 26/1944	4.65 20/1947	2.00 21/1941	1.55 4/1938	1.44 26/1942	6.00
Monroe City Monroe	26	39 39 91 44 748	2.86 24/1938	1.84 26/1936	2.29 31/1929	4.06 10/1903	2.79 27/1939	4.51 12/1931	3.92 13/1937	4.99 17/1906	3.98 21/1947	3.49 17/1946	2.80 5/1938	2.52 23/1932	4.99
Morehouse New Madrid	24	36 51 89 41 302	4.74 24/1949	3.10 16/1932	4.97 30/1935	4.81 10/1944	3.87 11/1943	5.73 8/1945	2.92 20/1931	4.30 23/1942	5.51 30/1927	2.86 5/1949	5.20 21/1934	4.82 30/1932	5.73
Mountain Grove R7 Wright	49	37 09 92 16 1463	3.58 29/1916	2.93 20/1945	4.62 24/1904	3.70 13/1945	3.09 13/1933	3.32 16/1945	3.95 20/1927	4.88 20/1904	3.59 20/1947	3.50 29/1942	3.92 3/1938	4.20 19/1924	4.88
Mount Vernon 3 mi. SW Lawrence	36	37 04 93 52 1174	4.04 20/1904	2.75 18/1908	3.50 11/1902	4.70 19/1941	7.25 18/1943	4.24 14/1899	4.08 28/1946	4.00 22/1911	5.28 22/1893	4.25 21/1949	5.50 12/1909	5.20 18/1895	7.25
Neosho Newton	57	36 52 94 22 1011	4.74 20/1904	2.10 11/1894	4.14 11/1902	3.19 12/1945	5.65 23/1908	4.30 22/1896	5.40 30/1898	5.17 4/1911	6.21 8/1895	3.60 30/1941	6.18 12/1909	4.50 23/1932	6.21
Nevada Vernon	R8 56	37 50 94 21 862	3.00 2/1897	1.90 3/1903	2.87 25/1920	6.10 23/1904	4.00 16/1900	5.41 2/1904	4.20 27/1905	5.26 17/1927	7.75 16/1911	6.39 31/1946	4.56 1/1946	3.78 17/1895	7.75
New Haven* Franklin	13	38 40 91 13 510	2.47 21/1904	2.20 12/1896	2.76 26/1906	2.17 29/1893	3.50 25/1893	2.80 28/1902	2.63 5/1895	2.15 22/1905	5.41 16/1905	7.47 17/1905	1.72 7/1897	3.40 18/1895	7.47
New Madrid New Madrid	56	36 35 89 31 295	5.30 11/1913	4.33 14/1949	5.00 11/1935	3.05 9/1942	4.80 15/1923	4.25 13/1925	7.14 19/1924	4.10 20/1915	9.97 2/1936	5.20 4/1910	4.10 22/1934	3.89 15/1902	9.97
New Palestine* Cooper	17	38 51 92 48 780	4.06 1/1897	2.90 9/1898	2.40 11/1902	3.04 24/1904	2.72 14/1907	3.02 14/1893	4.70 4/1893	6.40 18/1904	7.90 16/1905	2.37 6/1903	1.96 5/1895	2.03 18/1895	7.90
Olden* Howell	20	36 50 91 54 1246	4.86 2/1897	3.20 20/1912	4.00 24/1904	2.87 24/1904	3.39 22/1908	3.31 9/1910	3.35 3/1910	4.56 14/1911	4.00 2/1910	2.42 4/1910	3.11 18/1900	2.64 13/1901	4.86
Oregon Holt	57	39 59 95 09 1093	1.63 9/1929	1.80 18/1911	2.09 15/1919	2.60 23/1897	3.38 31/1896	4.10 15/1945	7.03 16/1900	4.60 14/1893	6.65 26/1933	2.95 20/1949	3.02 9/1919	2.10 31/1931	7.03
Osceola 3 mi. NE St. Clair R8	44	38 05 93 42 727	5.20 2/1897	1.95 21/1897	2.45 19/1927	3.50 8/1922	4.26 16/1919	5.05 26/1898	5.00 26/1905	6.83 13/1946	6.10 11/1898	3.25 2/1927	4.41 1/1946	2.52 23/1932	6.83
Owensville R6 Gasconade	24	38 21 91 30 932	2.40 1/1948	1.92 13/1946	2.00 26/1929	3.08 24/1947	2.57 18/1943	4.55 11/1938	4.49 26/1948	2.80 13/1932	2.57 24/1941	2.69 29/1942	3.33 1/1946	2.55 27/1942	5.33
Ozark Beach Taney	21	36 40 93 07 700	1.74 8/1946	2.78 20/1945	2.38 18/1945	4.57 1/1945	3.73 11/1943	3.02 18/1948	3.29 28/1946	2.00 6/1931	4.74 25/1941	4.35 30/1942	4.24 3/1938	3.25 27/1942	4.74
Pacific Franklin	53	38 29 90 44 470	2.56 1/1948	2.50 25/1899	3.65 4/1897	3.07 20/1899	4.65 12/1933	5.20 11/1938	3.00 29/1939	8.18 20/1915	5.29 16/1905	3.95 25/1947	4.00 1/1946	3.05 27/1942	8.18

Table 68

MAXIMUM 24 HOUR PRECIPITATION

STATION County	Years of Record	Lat. Long. Elev. Ft.	Jan	Feb	Mar	Apr	May	June	July	Aug	Sep	Oct	Nov	Dec	Max. of Record
Palmyra Marion	42	39 48 91 31 655	3.20 2/1897	1.80 21/1913	3.25 20/1945	4.32 9/1944	4.50 25/1893	3.70 12/1931	6.02 19/1896	4.61 8/1899	3.02 21/1947	4.04 17/1946	3.40 12/1922	3.60 18/1895	6.02
Paris Monroe	19	39 29 92 00 665	2.45 24/1938	1.70 26/1936	2.05 14/1944	4.27 10/1944	3.83 27/1939	4.90 12/1931	3.26 25/1939	3.70 16/1934	4.29 21/1947	1.88 18/1946	1.98 5/1938	2.40 23/1932	4.90
Parma New Madrid	25	36 37 89 48 285	3.60 21/1937	5.15 14/1949	5.39 11/1935	3.83 11/1944	4.50 11/1943	3.02 9/1945	5.35 31/1938	5.45 13/1934	6.85 1/1936	4.26 6/1949	3.50 21/1934	3.40 22/1941	6.85
Patton* Bollinger	12	37 30 90 05 500	2.75 30/1916	1.90 2/1923	2.70 11/1917	2.65 26/1921	3.80 12/1918	3.43 5/1916	2.27 30/1925	4.50 20/1915	2.03 19/1924	3.45 10/1919	3.00 24/1921	2.60 16/1915	4.50
Pattonsburg R10 Daviess	10	40 03 94 09	1.59 4/1946	1.58 5/1942	1.88 2/1940	2.32 19/1944	2.33 27/1947	4.80 9/1941	1.12 30/1940	2.24 12/1949	2.99 21/1945	2.33 20/1949	1.00 14/1947	2.05 3/1947	4.80
Perry R10 Ralls	19	39 25 91 41 680	2.37 24/1938	1.10 9/1939	1.79 24/1945	3.20 22/1944	2.95 18/1931	3.65 20/1939	2.65 15/1944	2.75 2/1939	3.45 2/1941	2.90 17/1946	2.00 5/1938	2.64 26/1942	3.65
Philadelphia Marion	16	39 50 91 44 711	2.30 8/1937	4.00 26/1936	2.10 19/1948	1.31 21/1937	4.25 26/1933	4.00 12/1931	4.05 13/1937	5.25 1/1932	5.10 21/1947	2.50 17/1946	2.32 5/1938	2.09 27/1942	5.25
Pleasant Hill Cass	11	38 48 94 17	1.66 5/1946	1.23 13/1941	2.03 13/1947	5.27 22/1944	3.49 18/1943	3.22 19/1946	2.11 20/1946	4.60 3/1948	4.44 21/1947	3.44 21/1949	1.70 2/1948	2.10 4/1947	5.27
Poplar Bluff Butler	45	36 45 90 24 339	4.40 21/1927	3.50 14/1949	3.75 11/1935	4.00 13/1893	4.79 12/1918	4.00 4/1928	5.56 4/1937	5.67 23/1942	6.17 2/1936	3.56 9/1919	3.34 20/1931	3.62 13/1918	6.17
Princeton* Mercer	14	40 25 93 35 1026	2.00 2/1897	1.30 11/1894	3.20 31/1897	1.87 15/1895	2.95 18/1898	6.08 27/1902	3.86 18/1896	4.00 15/1891	2.89 11/1898	2.53 1/1900	2.10 18/1900	1.27 24/1893	6.08
Rolla School of Mines Phelps R5	55	37 57 91 46 1202	3.98 2/1897	1.87 14/1908	2.66 11/1920	5.10 30/1893	4.19 8/1909	4.14 8/1921	4.07 19/1937	4.35 20/1915	5.09 16/1905	4.91 26/1919	6.13 4/1942	3.28 18/1895	6.13
Saint Charles Saint Charles	57	38 47 90 29 520	2.40 20/1913	2.20 25/1899	3.81 31/1897	2.56 22/1944	3.86 25/1893	4.55 28/1902	4.05 26/1948	5.90 20/1915	4.09 4/1910	6.21 18/1905	3.22 19/1921	2.77 19/1895	6.21
Saint Joseph WBO AP R40 Buchanan		39 46 94 55 957	1.58 7/1937	3.01 16/1911	5.37 15/1919	3.34 21/1944	4.10 11/1916	6.89 15/1943	3.36 13/1915	4.05 4/1944	4.50 11/1925	4.01 30/1911	3.30 16/1928	2.39 3/1944	6.89
Saint Louis Airport Saint Louis R10	12	38 45 90 23 556	1.69 28/1939	1.85 14/1949	2.11 30/1938	4.29 22/1944	3.45 17/1945	4.15 9/1938	4.68 5/1948	5.15 15/1946	4.74 12/1945	3.71 31/1946	2.51 2/1946	2.02 26/1942	5.15
Saint Louis City WBO St. Louis City R60	79	38 38 90 12 636	3.57 1/1890	4.44 19/1882	3.88 24/1913	6.29 22/1944	3.39 17/1943	4.80 28/1902	6.94 8/1942	8.78 15/1946	4.19 1/1931	3.98 24/1947	3.61 18/1921	3.04 27/1922	8.78
Saint Louis University Saint Louis City	37	38 38 90 14 578	2.74 30/1916	2.68 14/1949	3.75 24/1913	7.78 22/1944	2.43 14/1945	3.98 16/1912	7.06 9/1942	8.20 20/1915	3.73 28/1919	3.28 24/1947	3.24 18/1921	3.12 18/1924	8.20
Saint Thomas Cole	18	38 22 92 13 568	2.40 24/1938	1.92 13/1946	1.43 19/1943	3.00 25/1947	2.96 18/1943	4.22 11/1938	3.89 5/1942	2.86 13/1946	5.71 27/1936	6.85 5/1941	7.00 1/1946	3.65 27/1942	7.00
Salem R8 Dent	46	37 38 91 33 1206	3.05 30/1916	3.40 12/1946	4.04 24/1904	3.40 24/1918	4.92 8/1909	3.40 25/1935	4.45 14/1907	6.18 12/1939	4.39 12/1949	5.40 10/1914	2.89 2/1936	5.86 26/1942	6.18
Sarcoxie* Jasper	13	37 08 94 10 1089	3.42 1/1897	1.78 21/1897	3.60 4/1897	1.96 14/1899	4.37 20/1905	4.05 28/1902	6.19 20/1905	6.30 8/1906	3.80 10/1898	1.90 16/1899	2.60 21/1898	6.25 17/1895	6.30
Saverton Lock & Dam 22 Ralls	11	39 38 91 16 472	1.15 30/1947	1.21 4/1942	2.05 25/1945	2.33 22/1944	3.91 23/1941	4.59 24/1949	3.30 20/1949	4.10 15/1946	4.74 2/1941	2.20 17/1946	2.22 9/1942	2.15 7/1942	4.74
Sedalia Pettis	25	38 42 93 14 910	1.53 5/1946	2.00 25/1899	2.35 7/1903	3.88 15/1939	3.00 26/1897	5.79 17/1948	5.30 18/1902	3.53 12/1946	4.65 17/1905	3.00 4/1941	2.27 2/1948	1.93 22/1949	5.79
Seligman Barry	37	36 31 93 56 1542	2.68 31/1923	2.89 20/1945	3.25 10/1935	4.33 15/1941	3.81 9/1943	4.83 2/1929	4.08 26/1944	4.31 4/1928	3.53 4/1926	5.99 29/1942	2.62 20/1934	2.84 24/1932	5.99
Seymour 4 mi. NNE Webster	43	37 12 92 45 1640	6.95 1/1897	2.62 12/1946	4.58 24/1904	3.95 19/1941	3.72 13/1933	4.66 21/1903	5.58 19/1905	5.77 19/1920	5.29 21/1925	3.87 30/1942	3.84 19/1900	2.68 18/1924	6.95
Shelbina Shelby	43	39 42 92 03 779	5.70 3/1897	1.80 26/1899	2.50 27/1899	3.00 10/1903	3.20 27/1896	2.97 9/1945	8.00 19/1896	3.90 2/1939	6.06 20/1947	3.20 16/1946	3.62 4/1938	2.15 23/1932	8.00
Shelbyville Shelby	16	39 48 92 02 750	2.82 24/1938	1.85 26/1936	2.25 14/1944	3.05 13/1945	1.90 28/1938	3.24 20/1939	3.28 12/1949	3.39 4/1944	5.73 21/1947	2.77 18/1946	2.10 5/1938	1.48 27/1942	5.73
Sikeston Scott	47	36 53 89 35 318	3.90 21/1937	4.06 14/1949	5.45 30/1935	5.29 10/1944	4.96 24/1946	6.98 7/1945	6.00 1/1926	3.87 22/1922	6.00 30/1898	5.50 4/1910	5.40 21/1934	3.55 23/1941	6.98
Springfield WBO AP Greene R47	62	37 14 93 23 1265	4.64 1/1897	2.25 13/1908	3.63 10/1935	3.69 18/1941	4.95 17/1943	6.23 26/1932	6.55 7/1909	5.36 6/1931	4.46 20/1925	5.48 21/1949	3.21 3/1938	4.96 18/1895	6.55
Steffenville R9 Lewis	57	39 58 91 53 650	3.30 2/1897	2.50 26/1936	3.30 31/1929	3.31 25/1904	6.00 25/1893	3.25 29/1933	5.80 29/1910	4.75 8/1899	5.25 27/1911	2.70 2/1927	3.10 3/1934	2.25 18/1895	6.00
Steelville R8 Crawford	28	39 59 91 22 746	2.10 1/1948	2.50 21/1945	2.00 6/1945	3.71 30/1893	3.84 25/1893	3.82 8/1945	2.70 21/1931	2.75 28/1921	3.05 21/1945	5.10 26/1919	3.28 1/1946	2.18 13/1923	5.10
Stover Morgan	24	38 26 93 02 1048	2.19 8/1937	1.92 9/1939	3.02 19/1927	2.64 19/1941	4.81 17/1943	4.93 18/1948	2.68 26/1944	4.59 13/1946	4.52 2/1931	3.67 19/1934	3.30 1/1946	2.46 24/1932	4.93
Tarkio AP CAA R8 Atchinson	45	40 27 95 22 916	1.63 6/1937	2.20 13/1919	2.10 15/1919	3.20 24/1904	3.57 5/1942	5.75 25/1942	4.82 12/1937	4.74 3/1945	4.35 15/1905	3.85 31/1941	3.26 23/1931	2.28 22/1941	5.75
Trenton R8 Grundy	54	40 05 93 37 822	2.85 13/1911	2.86 12/1911	2.85 24/1920	3.82 15/1921	4.50 3/1919	4.21 19/1919	5.26 11/1915	5.04 2/1939	6.66 7/1914	2.72 9/1914	2.95 11/1922	3.08 26/1942	6.66
Troy Lincoln	18	38 59 90 59 570	1.54 24/1938	1.35 15/1949	1.34 7/1933	2.85 19/1941	2.75 27/1938	3.22 11/1940	3.50 26/1948	4.40 18/1931	3.32 27/1936	4.50 5/1941	3.80 1/1946	2.60 27/1942	4.50
Tuscumbia* Miller	15	38 15 92 30 582	1.10 13/1927	1.29 7/1931	3.30 19/1927	2.95 17/1922	2.39 6/1927	2.52 20/1919	1.72 21/1931	3.35 28/1919	4.20 4/1918	2.86 10/1926	2.61 7/1925	1.70 18/1924	4.20
Union 2 mi. SE Franklin	33	38 27 91 00 520	1.99 13/1927	1.61 21/1945	2.35 30/1938	3.45 17/1922	3.20 31/1927	4.11 11/1938	4.54 26/1948	4.20 16/1934	3.13 2/1931	3.28 30/1942	5.05 1/1946	3.58 27/1942	5.05
Unionville Putnam	56	40 38 93 00 1062	2.25 2/1906	3.15 17/1911	2.86 24/1920	3.50 19/1929	4.10 28/1918	4.25 17/1928	5.21 5/1909	7.84 26/1903	5.60 12/1928	3.20 1/1927	3.80 16/1928	2.53 24/1895	7.84
Valley Park Saint Louis	29	38 33 90 30 425	2.10 1/1948	1.70 21/1945	2.35 31/1938	3.00 23/1944	2.76 11/1921	3.25 11/1938	3.72 13/1935	4.00 15/1946	3.33 13/1949	3.30 25/1947	3.17 19/1921	2.00 27/1942	4.00
Van Buren Carter	12	36 59 91 01	4.00 1/1948	3.25 26/1945	2.44 31/1945	2.00 17/1939	3.73 10/1943	2.73 27/1948	2.82 17/1943	2.00 9/1940	2.77 25/1945	2.53 29/1942	2.32 17/1942	3.25 27/1942	4.00

Table 68

MAXIMUM 24 HOUR PRECIPITATION

MISSOURI

STATION County	Years of Record	Lat. Long. Elev. Ft.	Jan	Feb	Mar	Apr	May	June	July	Aug	Sep	Oct	Nov	Dec	Max. of. Record
Vichy AP CAA Maries	13	38 08 91 46 1125	1.39 10/1949	2.40 12/1946	1.95 25/1904	3.36 24/1947	3.03 30/1903	3.82 7/1945	2.15 28/1898	3.05 22/1905	3.43 17/1905	4.27 4/1949	3.13 1/1946	1.47 11/1946	4.27
Villa Ridge 3 mi. NW Franklin R10	10	38 29 90 55	1.66 18/1949	1.80 12/1946	1.78 25/1945	4.41 22/1944	2.81 17/1943	2.75 20/1943	3.50 25/1948	1.88 12/1940	3.27 13/1945	4.13 31/1946	2.41 1/1946	3.98 26/1942	4.41
Wappapello Dam R10 Butler	11	36 55 90 17 475	2.95 1/1948	2.98 14/1949	4.55 5/1939	3 97 23/1944	3.98 24/1946	3.50 7/1945	4.95 20/1946	4.63 23/1942	4.50 24/1945	3.12 7/1939	1.66 22/1942	2.41 23/1941	4.95
Warrensburg Central T.C. Johnson R9	53	38 46 93 44 878	3.00 16/1907	3.25 6/1928	4.40 19/1927	3.62 21/1944	6.85 26/1915	4.48 5/1916	5.50 5/1893	11.90 28/1919	4.89 2/1918	3.11 17/1946	6.52 16/1928	4.98 17/1895	11.90
Warrenton Warren	57	38 49 91 08 880	4.84 2/1897	2.03 25/1899	3.29 19/1927	3.15 22/1918	4.32 22/1918	4.13 20/1928	3.45 26/1948	4.18 15/1934	3.87 1/1936	5.90 17/1905	5.51 1/1946	3.24 27/1942	5.90
Warsaw No. 1 Benton	47	38 15 93 21 687	1.76 12/1916	2.17 18/1911	4.50 19/1927	5.49 8/1922	4.00 18/1929	5.30 17/1942	4.45 3/1941	8.50 23/1906	4.28 21/1925	3.76 4/1941	3.70 1/1946	2.50 23/1932	8.50
Washington 3 mi. S Franklin R10	10	38 31 91 00	1.53 10/1949	1.95 12/1946	1.89 25/1945	3.78 22/1944	3.61 17/1943	2.16 9/1942	4.74 25/1948	2.31 24/1941	3.87 12/1949	4.35 31/1946	2.27 1/1946	3.13 26/1942	4.74
Wasola R10 Ozark	10	36 48 92 34 1294	2.00 9/1946	3.30 20/1945	2.10 18/1945	3.86 14/1945	3.55 9/1943	2.93 18/1948	1.51 1/1941	2.05 9/1940	4.88 24/1941	3.41 16/1941	3.69 9/1946	3.55 26/1942	4.88
Waverly Lafayette	35	39 13 93 31 685	2.40 8/1937	3.50 26/1936	2.10 15/1944	2.70 22/1944	3.00 28/1935	5.48 6/1916	7.42 4/1923	2.95 5/1944	4.37 13/1928	2.96 18/1946	6.33 17/1928	2.04 4/1947	7.42
West Plains R10 Howell	12	36 44 91 51 1005	3.77 23/1949	2.78 20/1945	3.28 29/1945	3.96 16/1939	3.96 10/1943	4.22 17/1948	3.85 7/1949	1.97 7/1938	4.95 5/1942	3.71 29/1942	2.81 4/1938	3.87 31/1947	4.95
Wheatland* Hickory	22	37 55 93 26 920	2.59 20/1897	2.00 18/1911	2.50 9/1901	3.82 9/1900	4.35 14/1902	2.85 17/1912	4.05 8/1909	3.55 23/1906	5.41 22/1902	2.16 8/1909	2.39 8/1897	3.41 18/1895	5.41
Williamsville Wayne	21	36 58 90 33 400	3.52 14/1937	2.75 26/1945	3.32 5/1939	2.30 30/1933	4.00 11/1943	2.81 28/1947	3.60 4/1937	2.94 23/1942	4.27 2/1936	3.80 31/1932	2.53 21/1942	3.56 24/1932	4.27
Willow Springs R7 Howell	42	36 59 91 59 1238	4.00 3/1897	3.73 25/1945	7.50 24/1904	3.30 24/1908	2.96 15/1946	4.20 13/1928	3.48 27/1946	3.39 5/1931	3.64 24/1941	2.83 31/1932	3.50 8/1927	4.90 18/1895	7.50
Zalma Bollinger	13	37 09 90 04	4.10 14/1937	3.52 26/1945	4.17 5/1939	4.04 23/1944	4.06 1/1946	4.20 8/1945	3.98 9/1939	3.76 23/1942	2.45 25/1945	2.93 3/1949	2.10 3/1936	2.00 15/1948	4.20

Reference notes for Missouri

* Discontinued station.

R Amounts determined by recording gage. A number next to R indicates the number of years station was equipped with a recording gage prior to 1950.

a Hannibal, recorder April 1903 - July 1933.

MAXIMUM 24 HOUR PRECIPITATION

Table 69

MONTANA

STATION County	Years of Record	Lat. Long. Elev. Ft.	Jan	Feb	Mar	Apr	May	June	July	Aug	Sep	Oct	Nov	Dec	Max. of Record
Adel Cascade	51	47 00 111 40 5200	1.10 25/1918	2.00 7/1923	1.90 15/1924	2.20 29/1909	3.00 2/1912	3.70 23/1907	1.75 2/1903	2.00 24/1910	2.82 7/1944	2.00 9/1938	1.50 6/1898	1.50 19/1909	3.70
Alzada R Carter	10	45 02 104 24 3420	0.75 3/1949	.33 9/1944	1.62 21/1946	1.79 18/1948	2.54 22/1946	3.11 2/1944	1.22 19/1940	1.30 2/1945	1.51 6/1941	.75 29/1943	0.59 3/1948	.40 25/1943	3.11
Anaconda* Deer Lodge	26	46 06 112 57 5330	.85 3/1913	.90 25/1917	.90 28/1909	.91 26/1919	1.16 30/1908	1.72 3/1908	1.48 8/1926	.88 19/1922	1.32 4/1912	1.40 6/1925	2.25 22/1924	.79 6/1922	2.25
Ashland 17 S R10 Rosebud	22	45 21 106 16 3900	.84 12/1928	.57 16/1928	.91 23/1945	2.21 18/1948	2.18 28/1946	2.97 17/1944	1.88 7/1928	1.72 15/1927	1.67 16/1945	1.35 30/1940	.86 4/1940	.64 13/1935	2.97
Augusta R1 Lewis-Clark	53	47 29 112-23 4071	1.30 3/1913	.96 25/1917	1.00 2/1908	1.00 10/1920	2.00 15/1911	2.41 13/1914	2.86 26/1913	2.22 21/1933	1.77 20/1940	1.92 5/1914	1.01 4/1927	.70 11/1946	2.86
Babb 6 Mi NE Glacier	43	48 56 113 21 4461	1.67 9/1912	1.38 28/1910	1.55 28/1910	1.46 29/1922	2.60 20/1927	4.40 12/1937	2.24 26/1940	2.40 20/1915	3.27 13/1927	1.87 8/1923	1.80 10/1932	1.60 6/1936	4.40
Baker Fallon	27	46 22 104 16 2929	.97 16/1933	.53 23/1948	.84 2/1929	1.32 21/1940	3.72 23/1933	2.20 2/1930	2.54 22/1947	2.09 15/1927	2.40 7/1941	1.23 1/1923	.69 7/1926	.63 3/1922	3.72
Ballantine Yellowstone	30	45 58 108 07 3000	.78 13/1928	.60 11/1936	1.01 20/1946	1.14 17/1941	1.80 11/1942	2.33 15/1922	1.13 10/1935	1.43 27/1933	2.88 7/1941	1.66 4/1937	.53 4/1927	.44 1/1947	2.88
Baylor R Valley	10	48 40 106 29 2300	.26 17/1949	1.05 6/1947	0.16 30/1945	0.70 7/1944	1.07 10/1942	2.21 19/1947	1.69 26/1940	1.59 12/1941	1.14 21/1940	.39 28/1949	.35 2/1948	.48 8/1945	2.21
Belton Flathead	35	48 30 113 59 3154	1.65 7/1923	1.70 13/1924	.95 2/1947	1.60 29/1922	1.30 8/1919	2.00 7/1924	1.91 8/1922	2.08 22/1947	3.00 4/1916	3.20 15/1930	1.50 14/1921	1.38 15/1924	3.20
Biddle* Powder River	20	45 08 105 20	1.00 20/1906	.57 4/1915	.84 13/1918	1.30 15/1918	2.48 25/1907	2.71 15/1922	2.53 27/1907	2.08 2/1912	1.54 19/1907	1.26 19/1919	1.50 21/1921	.30 29/1922	2.71
Bigfork 12 S Lake	10	47 55 113 59 3060	1.17 6/1948	.94 25/1948	.64 7/1940	.95 4/1947	1.50 27/1946	2.20 9/1947	1.25 10/1942	1.80 22/1947	.93 21/1940	2.52 1/1946	.78 18/1946	1.12 3/1941	2.52
Big Ox* Lewis Clark	31	46 47 112 22 4800	1.10 3/1907	1.26 25/1917	1.35 16/1922	1.55 5/1916	1.92 25/1916	1.94 30/1898	1.74 1/1898	1.86 21/1923	1.38 3/1909	1.16 11/1911	1.80 26/1905	1.25 5/1901	1.94
Big Sandy Choteau	28	48 11 110 06 2700	.40 5/1927	.48 22/1924	1.07 29/1932	1.08 16/1927	1.85 20/1927	3.68 22/1938	1.61 19/1948	1.63 22/1933	1.65 24/1929	.99 31/1945	.75 13/1930	.80 12/1932	3.68
Bigtimber Sweet Grass	55	45 50 109 57 4100	.87 14/1911	.90 11/1936	1.80 13/1918	1.75 7/1933	4.00 19/1938	2.55 2/1944	1.10 29/1919	2.10 27/1933	1.75 8/1926	2.35 17/1938	1.30 5/1927	1.30 28/1928	4.00
Billings Yellowstone	51	45 46 108 33 3139	.99 24/1918	.60 17/1909	.95 20/1946	4.68 17/1941	2.98 12/1942	2.25 2/1943	1.70 1/1912	1.38 27/1933	2.06 7/1941	2.04 4/1937	.96 2/1922	1.20 4/1910	4.68
Billings AP R Yellowstone	15	45 48 108 32 3568	.60 1/1943	.47 23/1947	.97 20/1946	1.42 16/1941	1.73 11/1942	2.78 11/1937	.70 2/1935	.64 2/1944	1.81 6/1941	1.98 4/1937	.64 2/1938	.67 1/1947	2.78
Blackleaf Teton	14	47 59 112 36 4671	.96 19/1920	.70 13/1910	.90 13/1907	.80 17/1917	3.30 20/1912	3.70 5/1908	2.00 27/1909	1.45 30/1907	3.51 4/1911	2.12 4/1913	.37 5/1918	.44 7/1919	3.70
Boulder State Sch. R10 Jefferson	36	46 14 112 06 4884	.65 26/1899	.51 16/1901	.55 4/1918	.90 13/1912	1.53 28/1898	1.84 11/1913	1.20 15/1918	2.50 8/1896	1.80 30/1909	.92 11/1911	.60 19/1902	.62 3/1948	2.50
Bowen* Beaverhead	15	45 46 113 28 6080	.42 1/1907	.80 3/1907	.80 7/1908	.59 26/1919	.85 10/1914	1.27 12/1913	1.33 27/1909	.97 20/1918	1.10 23/1917	2.04 11/1911	.61 30/1917	.70 11/1919	2.04
Bozeman Agriculture Col. Gallatin	55	45 41 111 03 4856	.77 28/1942	.88 16/1942	1.01 9/1935	1.50 4/1903	2.37 19/1938	2.08 27/1944	1.26 7/1903	1.10 12/1936	1.69 10/1947	1.66 15/1935	1.35 5/1918	.75 31/1940	2.37
Bredette R Roosevelt	10	48 31 105 18 2500	.30 14/1943	0.34 26/1940	.45 15/1945	.76 29/1944	1.21 23/1948	1.30 25/1943	1.08 20/1949	2.75 12/1947	.66 8/1945	0.88 19/1943	0.36 18/1941	0.27 7/1945	2.75
Bridger R10 Carbon	41	45 17 108 54 3680	.65 15/1949	.65 12/1933	1.24 20/1946	2.75 6/1925	1.75 22/1927	2.76 3/1944	1.37 8/1926	1.23 3/1912	2.28 1/1944	1.50 18/1933	.68 28/1929	.75 25/1933	2.76
Broadus R9 Powder River	17	45 26 105 24 3026	.66 28/1943	.50 3/1924	1.06 21/1946	1.88 18/1948	2.02 23/1946	3.73 17/1944	2.07 26/1940	2.14 31/1943	2.15 28/1923	1.59 4/1941	.51 24/1942	.48 13/1924	3.73
Browning R1 Glacier	55	48 34 113 01 4370	.79 3/1909	.92 16/1927	1.23 7/1898	1.89 29/1930	3.40 19/1932	3.15 12/1937	3.04 25/1909	1.75 20/1923	2.90 27/1919	1.40 11/1899	1.75 17/1946	1.20 15/1924	3.40
Busby Big Horn	41	45 32 106 58 3500	.85 13/1928	.42 15/1925	1.34 24/1945	1.21 18/1948	1.97 5/1912	2.93 12/1915	1.78 14/1918	2.45 3/1944	1.41 25/1910	1.23 3/1908	.78 7/1915	.71 4/1941	2.93
Busteed* Stillwater	40	45 47 109 20 4050	.99 25/1918	.59 20/1920	.73 5/1926	1.10 6/1925	2.02 27/1908	1.81 6/1932	1.80 24/1923	1.32 18/1926	1.32 30/1926	1.15 5/1913	.88 4/1927	.62 29/1923	2.02
Butte AP R11 Silver Bow	55	45 57 112 30 5533	1.00 28/1899	.90 12/1904	1.20 3/1918	1.10 27/1911	2.50 28/1927	3.00 8/1913	1.34 31/1937	2.02 2/1943	1.51 16/1946	2.30 10/1911	1.20 20/1921	1.28 11/1919	3.00
Cameron R Madison	10	45 12 111 41 5500	.25 1/1943	.18 11/1941	.30 20/1946	.89 25/1943	1.25 17/1944	.85 1/1943	1.89 21/1943	.35 23/1941	1.44 26/1944	0.41 28/1943	.39 24/1943	.40 30/1940	1.89
Campbell Farm Camp No. 4, 11 Big Horn		45 25 107 55 3650	.80 16/1940	.90 12/1941	1.30 20/1946	1.71 18/1948	1.48 28/1948	2.57 11/1946	2.00 13/1948	.95 20/1945	3.41 7/1941	1.45 5/1946	.64 18/1941	.50 3/1941	3.41
Canyon Ferry Lewis Clark	50	46 38 111 42 3470	.60 19/1906	.90 11/1919	.64 30/1947	1.23 23/1925	3.65 12/1900	2.50 5/1908	1.72 4/1927	1.72 21/1933	1.33 3/1901	1.00 13/1920	1.12 6/1929	.65 19/1925	3.65
Carter* Choteau	10	47 54 110 56 3580	.30 5/1927	.50 17/1929	.50 28/1930	1.25 22/1925	1.32 20/1927	2.32 20/1926	1.50 15/1928	.86 16/1924	1.50 18/1925	.82 18/1928	.45 9/1924	.60 28/1923	2.32
Cascade 5 S Cascade	45	47 13 111 41 3350	.60 7/1907	.70 25/1911	.84 12/1930	1.63 23/1925	2.97 29/1927	5.01 23/1907	1.57 5/1949	2.01 21/1933	2.10 3/1909	1.96 2/1908	1.15 5/1918	1.15 12/1937	5.01
Chester Liberty	24	48 30 110 57 3100	.82 31/1911	.60 9/1916	1.87 2/1908	1.03 23/1907	1.55 25/1916	2.25 21/1907	1.15 8/1946	1.00 10/1900	2.35 4/1911	.58 2/1911	.60 8/1906	.50 26/1904	2.35
Chinook 1 SE Blaine	54	48 35 109 12 2410	.74 9/1909	.47 1/1914	.90 9/1921	1.18 29/1913	2.40 2/1899	2.55 22/1938	2.15 5/1927	3.29 21/1933	3.40 4/1911	1.08 4/1914	1.05 13/1932	.75 10/1933	3.55
Choteau R10 Teton	41	47 49 112 10 3810	.70 29/1894	1.20 15/1897	.70 9/1897	1.26 23/1925	2.25 27/1898	3.50 21/1907	2.30 27/1909	2.47 21/1933	1.46 22/1934	1.34 8/1923	1.00 21/1895	.60 29/1928	3.50
Circle 7 N McCone	48	47 30 105 34 2428	.50 2/1930	1.00 1/1911	1.00 12/1904	1.76 20/1940	2.39 20/1939	11.50 20/1921	2.52 21/1907	1.98 15/1924	1.95 25/1908	1.57 12/1924	2.20 5/1918	1.40 23/1901	11.50
Clear Creek* Blaine	12	48 18 109 30 3340	1.08 26/1916	.80 1/1911	.50 2/1907	1.07 29/1913	1.80 15/1910	2.85 20/1909	1.75 7/1915	1.36 24/1914	2.43 4/1911	1.50 4/1914	.67 4/1911	.60 13/1906	2.85

MAXIMUM 24 HOUR PRECIPITATION

Table 69

MONTANA

STATION County	Years of Record	Lat. Long. Elev. Ft.	Jan	Feb	Mar	Apr	May	June	July	Aug	Sep	Oct	Nov	Dec	Max. of Record
Clemons* Lewis Clark	12	47 21 112 25 4672	.80 17/1896	1.60 10/1897	1.00 13/1896	1.40 22/1900	3.20 12/1900	2.87 21/1892	2.46 27/1909	1.15 27/1892	1.98 3/1909	1.80 10/1899	.60 21/1893	.60 29/1894	3.20
Cohagen R Garfield	10	47 04 106 37 3000	.40 7/1945	0.28 18/1949	.44 24/1945	.69 28/1943	1.11 11/1942	3.18 16/1944	.79 7/1943	0.59 3/1944	0.95 6/1946	.81 1/1940	.26 26/1946	.35 10/1949	3.18
Colstrip Rosebud	22	45 53 106 40 3221	.62 28/1943	.91 21/1931	1.54 22/1933	1.66 24/1932	2.15 28/1946	3.77 17/1944	1.88 7/1928	1.52 2/1944	1.88 16/1945	1.41 7/1932	.74 26/1931	.81 10/1933	3.77
Columbia Falls 5 SW Flathead	56	48 22 114 11 3000	1.16 24/1905	1.71 16/1904	1.20 12/1898	1.30 25/1936	2.04 18/1902	3.36 7/1924	1.42 27/1940	2.02 21/1947	1.37 3/1916	1.71 4/1914	1.50 21/1926	1.16 9/1902	3.36
Columbus Stillwater	19	45 38 109 15 3624	.54 1/1943	.55 7/1946	1.34 20/1946	1.30 26/1943	2.73 17/1944	2.90 8/1932	1.03 4/1935	1.41 27/1933	2.20 1/1944	1.47 4/1946	1.23 2/1938	.48 11/1946	2.90
Como* Ravalli	14	46 07 114 10 3750	.58 7/1909	.56 25/1917	.82 1/1910	.98 27/1911	.86 8/1920	1.00 11/1915	.75 7/1915	.95 16/1918	1.13 5/1911	.74 6/1918	1.67 21/1921	.77 22/1915	1.67
Conrad Pondera	38	48 10 111 58 3519	.50 4/1913	.74 20/1943	1.00 5/1920	1.36 28/1943	1.75 23/1942	2.25 12/1937	3.57 11/1941	1.15 21/1933	1.50 5/1911	1.30 8/1923	1.12 12/1930	.60 2/1921	3.57
Content R Phillips	10	48 01 107 35	.45 21/1943	.30 4/1944	.58 16/1944	0.86 20/1940	1.40 29/1943	1.95 4/1942	1.09 13/1948	.85 13/1944	.88 6/1941	.85 27/1940	.35 17/1941	.36 9/1949	1.95
Conway's Ranch* Madison	17	44 54 111 59	.40 4/1928	.45 11/1926	.50 2/1929	.60 24/1930	.72 27/1927	.80 17/1929	1.16 30/1931	.74 13/1925	.93 29/1925	.55 11/1930	.55 17/1928	.58 2/1925	1.16
Copper Meagher	44	46 36 110 40 5680	.72 19/1906	.95 11/1936	.90 20/1907	1.50 22/1944	1.80 20/1912	2.00 22/1907	1.16 14/1918	1.16 3/1911	1.42 20/1940	1.40 16/1935	1.73 21/1940	1.00 10/1929	2.00
Crow Agency Big Horn	69	45 36 107 29 3030	1.30 9/1932	1.20 13/1904	1.70 10/1935	1.70 16/1927	2.00 9/1921	3.00 11/1946	2.30 23/1923	1.60 24/1906	2.10 28/1923	2.40 12/1928	1.50 30/1893	1.40 11/1933	3.00
Culbertson Roosevelt	49	48 09 104 31 1921	.50 10/1938	.80 1/1911	1.18 24/1904	.96 25/1942	2.17 22/1933	2.35 7/1906	2.80 16/1946	2.00 22/1914	1.90 25/1923	1.40 22/1920	1.09 5/1918	.40 24/1911	2.80
Custer AP R9 Yellowstone	10	46 07 107 31 2875	.27 13/1948	.41 19/1949	.53 20/1941	0.83 6/1941	1.53 11/1942	1.65 5/1941	1.34 10/1948	.42 12/1941	3.33 6/1941	0.85 4/1946	.38 28/1940	.25 12/1946	3.33
Cut Bank R9 Glacier	46	48 36 112 22 3838	1.72 20/1943	.47 2/1947	.40 21/1934	1.12 29/1922	2.00 31/1923	3.32 12/1937	2.33 25/1913	1.92 19/1936	1.92 4/1911	1.40 8/1923	.61 17/1946	.58 18/1946	3.32
Darby 2 N NW Ravalli	27	46 03 114 11 3815	.68 6/1948	1.20 8/1899	1.00 11/1928	.62 25/1938	2.15 19/1938	1.40 1/1941	.93 30/1946	1.40 14/1927	1.43 27/1940	1.04 1/1946	1.35 25/1927	1.12 28/1945	2.15
Dayton* Lake	21	47 55 114 18 2925	.75 3/1913	1.00 3/1915	.50 24/1912	.55 27/1914	1.10 29/1919	1.66 7/1924	1.39 20/1912	.89 12/1906	1.30 4/1911	1.50 26/1925	.90 11/1903	2.00 21/1925	2.00
Deer Lodge Powell	50	46 23 112 44 4530	.80 6/1923	.80 9/1899	.76 22/1920	1.00 22/1899	2.00 19/1938	1.72 12/1921	1.50 12/1901	1.76 21/1933	1.50 3/1901	1.50 2/1893	1.50 3/1921	2.04 27/1946	2.04
Denton Fergus	27	47 19 109 57 3818	.80 13/1917	.35 18/1918	.78 14/1909	.80 13/1912	1.27 25/1942	2.23 17/1923	1.69 3/1921	1.80 20/1923	1.67 24/1917	.82 17/1918	.75 17/1941	.70 7/1922	2.23
Dillon AP R Beaverhead	10	45 15 112 34 5202	0.25 1/1943	0.13 4/1946	0.32 14/1948	0.76 22/1948	1.38 17/1944	1.76 26/1944	0.64 31/1944	0.49 7/1945	1.65 27/1949	0.66 4/1941	0.43 14/1948	0.37 10/1945	1.76
Dillon Normal School Beaverhead	54	45 12 112 38 5228	1.10 19/1916	1.02 20/1920	1.20 20/1909	1.75 21/1902	1.80 9/1908	1.73 26/1944	1.43 3/1916	1.31 26/1905	2.40 3/1901	1.27 30/1933	1.51 5/1918	.70 10/1919	2.40
Dovetail R Petroleum	10	47 21 108 14	0.51 7/1945	.35 11/1941	1.27 13/1942	1.19 28/1943	1.01 12/1942	5.50 13/1943	1.54 14/1948	1.46 5/1942	2.30 6/1941	.86 27/1940	0.54 12/1944	.38 29/1941	5.50
Drummond AP R8 Granite	22	46 38 113 12 4300	.49 6/1948	1.17 7/1938	.73 5/1932	.76 23/1932	1.21 18/1944	1.17 26/1944	1.41 30/1946	1.73 21/1933	1.30 15/1947	.90 5/1943	0.62 19/1946	.54 10/1929	1.73
Dry Land Exp. Sta.* Jefferson	20	46 00 111 43 4800	1.10 15/1933	.60 13/1936	.64 14/1943	.90 4/1936	1.32 19/1938	2.91 26/1944	1.10 8/1926	1.58 29/1932	1.02 23/1941	1.08 26/1925	.75 26/1931	.70 28/1928	2.91
Dunkirk 16 NE Toole	37	48 39 11 39 3293	.60 5/1927	.48 25/1917	.88 3/1938	1.18 23/1925	1.63 20/1927	2.35 2/1929	2.50 8/1916	1.80 26/1931	2.11 5/1937	.78 2/1946	.45 12/1930	.80 11/1933	2.50
Dutton R Teton	10	45 52 111 35 3711	0.61 14/1949	1.28 1/1949	.38 19/1944	.98 28/1943	1.25 29/1949	3.06 2/1943	1.15 19/1948	1.19 13/1944	1.44 25/1945	.91 1/1946	0.60 17/1941	.44 20/1945	3.06
East Anaconda Deer Lodge	44	46 08 112 55 5511	1.40 9/1918	1.25 24/1917	.85 27/1909	1.29 30/1915	2.05 18/1938	1.84 3/1948	1.84 26/1909	1.82 26/1909	1.30 16/1946	1.80 10/1911	1.50 4/1918	1.50 9/1929	2.05
East Helena Lewis Clark	22	46 35 111 54 3901	.50 5/1937	.42 12/1936	.80 4/1935	.52 26/1930	1.56 7/1948	2.05 9/1947	.99 31/1937	2.56 21/1933	2.23 25/1947	.54 9/1938	.56 5/1927	.61 13/1937	2.56
Ekalaka R10 Carter	52	45 53 104 32 3325	.78 27/1944	.50 17/1908	1.02 28/1928	1.43 2/1932	2.67 28/1929	3.30 15/1922	2.41 26/1940	2.33 14/1910	1.68 22/1910	1.14 5/1946	1.03 7/1926	.35 31/1920	3.30
Elliston* Powell	11	46 30 112 27 5061	2.00 18/1913	.33 3/1915	.70 29/1912	1.33 22/1911	1.45 22/1912	1.70 3/1915	.99 26/1909	.83 18/1912	2.28 2/1909	1.80 17/1917	.69 10/1919	.50 31/1909	2.28
Ennis Madison	31	45 21 111 44 4953	1.12 13/1928	.40 11/1926	.97 16/1937	1.55 26/1943	1.75 17/1944	1.26 12/1937	1.13 30/1931	1.22 29/1932	1.00 8/1925	2.12 15/1935	.50 6/1926	.48 5/1919	2.12
Fairfield Teton	42	47 37 111 58 3983	.56 3/1913	.92 14/1910	.60 1/1919	1.49 23/1925	1.58 21/1927	4.06 4/1908	1.57 9/1922	2.55 21/1933	1.85 24/1917	1.71 1/1946	.61 21/1921	.56 15/1921	4.06
Fairview Richland	17	47 51 104 03 1928	.61 30/1949	.35 22/1942	.71 28/1936	1.13 30/1948	2.25 25/1942	2.83 15/1942	1.36 9/1933	1.75 1/1944	1.34 7/1941	1.99 4/1940	.90 1/1944	.32 31/1940	2.83
Fallon* Prairie	12	46 48 105 08 2208	.42 27/1916	.77 14/1910	.88 26/1910	.95 14/1912	2.35 20/1908	2.13 21/1911	2.74 31/1914	2.50 17/1913	1.72 6/1911	1.96 28/1912	.69 7/1915	.38 13/1906	2.74
Findon* Meagher	16	46 35 110 18 6000	.65 25/1918	.53 1/1911	.57 28/1916	.82 6/1914	1.55 1/1915	1.45 19/1923	1.84 3/1919	1.40 21/1923	1.29 13/1918	.68 3/1924	.86 21/1921	.72 15/1921	1.84
Flathead Creek* Gallatin	11	45 56 110 55 6000	.56 19/1921	.60 11/1914	.81 14/1921	1.65 3/1910	1.31 25/1910	1.40 12/1913	1.20 29/1913	.83 23/1909	1.63 9/1925	.71 31/1910	.96 21/1921	.98 31/1913	1.65
Flatwillow 4 E NE Petroleum	36	46 50 108 17 3200	.40 24/1918	.47 9/1934	1.12 13/1942	.99 15/1930	3.15 18/1948	2.10 15/1944	1.30 26/1942	1.62 21/1918	2.05 7/1941	1.90 4/1937	.64 4/1927	.75 12/1937	3.15
Forks 5 NE Phillips	34	48 46 107 26 2600	.35 22/1935	.51 26/1940	1.04 21/1916	1.43 19/1927	2.45 31/1923	2.30 7/1924	2.40 8/1922	2.28 30/1927	2.12 12/1930	1.10 11/1924	.59 7/1926	.72 17/1939	2.45
Forsythe 2 E Rosebud	25	46 16 106 36 2722	.80 29/1907	.50 1/1907	.50 12/1906	1.02 30/1944	2.44 19/1938	4.14 16/1944	1.79 4/1938	.94 2/1943	2.05 23/1913	1.80 28/1912	1.09 2/1913	.50 8/1936	4.14

MAXIMUM 24 HOUR PRECIPITATION

Table 69

MONTANA

STATION County		Years of Record	Lat. Long. Elev. Ft.	Jan	Feb	Mar	Apr	May	June	July	Aug	Sep	Oct	Nov	Dec	Max. of Record
Fort Benton Choteau		31	47 50 110 41 2636	.60 6/1913	.50 17/1908	.57 29/1938	1.08 5/1944	2.03 17/1949	1.68 14/1943	2.00 4/1895	.99 7/1943	1.43 7/1941	1.15 2/1911	.75 14/1901	.50 20/1939	2.03
Fortine 1 N NE Lincoln		43	48 47 114 54	.73 23/1946	2.00 1/1926	.85 13/1943	.70 30/1915	1.34 28/1946	1.50 9/1947	2.18 28/1948	2.08 9/1916	2.18 23/1930	1.55 25/1934	1.50 17/1946	1.07 9/1929	2.18
Fort Logan* Meagher		12	46 40 111 14 4750	1.20 19/1906	.70 5/1907	1.00 18/1902	1.05 14/1895	1.80 18/1902	1.85 10/1892	1.33 1/1898	1.00 26/1903	.95 29/1905	1.15 1/1897	.70 5/1896	1.30 5/1901	1.85
Fort Peck Valley	R10	15	48 00 106 27 2180	0.37 21/1943	0.21 26/1948	0.61 26/1945	2.10 2/1940	1.45 19/1939	2.07 12/1937	1.60 11/1947	2.14 12/1947	1.44 8/1946	1.25 4/1937	1.06 18/1941	.52 17/1939	2.14
Foster* Big Horn		22	45 56 107 35 2800	.80 14/1928	1.70 2/1924	.60 2/1920	.73 5/1922	1.60 30/1917	3.65 15/1922	2.05 26/1915	1.13 3/1922	1.38 25/1910	.89 5/1912	.72 24/1915	.40 1/1919	3.65
Frazer Valley		26	48 04 106 02 2068	.51 30/1926	.59 24/1930	.85 9/1925	1.38 2/1940	2.65 19/1939	1.76 7/1940	1.40 3/1946	1.67 12/1947	1.43 21/1940	2.22 12/1924	.65 18/1941	.66 17/1939	2.65
Froid No. 13 Roosevelt	R	10	48 16 104 25 2130	.30 15/1943	0.24 25/1946	0.97 16/1943	.79 29/1944	1.35 24/1942	1.89 26/1944	1.43 17/1945	1.65 13/1942	1.00 7/1941	.79 3/1940	.28 3/1948	.17 10/1949	1.89
Froid No. 14 Roosevelt	R	10	48 22 104 25 2026	.30 14/1943	.14 25/1946	.32 15/1943	.75 25/1943	1.14 24/1942	2.25 26/1944	1.00 4/1941	.95 16/1941	.85 7/1941	1.43 3/1940	.49 18/1941	.14 10/1949	2.25
Garland Custer		27	46 02 105 56 2600	.50 12/1932	.70 10/1940	.90 13/1929	1.69 18/1948	2.83 11/1922	3.05 17/1944	1.93 7/1928	1.07 29/1941	1.30 29/1923	1.13 3/1940	.55 5/1943	.54 13/1935	3.05
Geraldine 6 SE Choteau		44	47 32 110 10 3450	1.10 3/1913	1.25 14/1910	.82 14/1942	1.06 8/1933	2.05 27/1908	3.05 23/1907	2.70 4/1909	1.70 21/1933	1.20 22/1910	1.25 20/1908	.87 25/1910	1.12 1/1921	3.05
Gibbons Pass Ravalli	R	10	45 42 113 56 7000	1.08 7/1945	1.67 7/1945	.90 26/1945	1.05 14/1940	1.08 31/1941	1.35 26/1944	1.19 21/1943	1.50 1/1943	1.86 27/1940	1.81 31/1942	1.15 14/1941	1.90 13/1946	1.90
Gibson Dam Lewis Clark	R	10	47 36 112 46 4600	.61 6/1948	.50 18/1949	.60 31/1945	1.25 28/1943	1.54 17/1944	3.08 3/1948	1.08 19/1948	1.14 24/1944	2.47 20/1940	1.80 18/1949	.55 23/1942	.84 2/1941	3.08
Glasgow Valley		55	48 11 106 38 2086	.61 21/1916	.58 6/1916	1.25 12/1904	3.21 2/1940	1.78 22/1948	2.81 23/1923	2.83 9/1946	3.26 25/1933	2.02 9/1938	2.76 12/1924	.83 7/1926	.81 17/1939	3.26
Glendive Dawson	R9	56	47 06 194 42 2076	.70 22/1897	.80 27/1902	1.30 20/1894	2.00 20/1940	2.22 27/1926	2.55 27/1923	3.55 16/1916	5.70 5/1916	3.40 10/1916	1.17 4/1908	.91 7/1915	.75 25/1916	5.70
Goldbutte 7 NW Toole		42	48 58 111 23 3513	.60 10/1923	.85 11/1923	1.09 29/1938	1.41 20/1940	2.24 29/1927	3.30 5/1908	2.00 8/1916	1.52 15/1922	3.28 4/1911	1.69 2/1946	.62 27/1905	.96 20/1939	3.30
Grass Range Fergus		16	47 01 108 48 3488	.37 24/1946	.57 22/1937	.84 13/1942	1.65 28/1943	1.91 9/1942	2.57 17/1944	1.60 24/1934	.99 26/1941	2.06 7/1941	1.68 4/1937	.61 18/1941	.65 12/1937	2.57
Great Falls AP Cascade	R10	58	47 30 111 21 3664	.69 21/1943	.93 12/1897	1.09 13/1896	1.24 23/1892	2.73 15/1902	3.36 23/1907	1.34 14/1927	2.72 21/1933	1.90 24/1917	1.38 2/1908	1.14 8/1906	.70 30/1917	3.36
Hamilton Ravalli		51	46 15 114 09 3529	.83 6/1948	1.12 7/1938	.70 11/1921	.84 5/1909	1.75 11/1900	1.51 21/1938	1.13 25/1921	1.06 22/1947	1.70 6/1911	1.19 11/1911	.92 27/1949	1.11 23/1933	1.75
Harlem Blaine		41	48 32 108 47 2371	.65 15/1943	1.10 20/1897	1.10 29/1938	1.09 23/1932	1.55 17/1949	2.75 23/1938	1.80 5/1938	1.59 22/1933	1.15 11/1930	.80 1/1940	1.00 18/1941	.54 26/1941	2.75
Harlowton Wheatland		39	46 26 109 50 4165	.50 31/1949	1.00 8/1902	1.30 1/1904	1.60 17/1903	2.10 31/1908	1.80 20/1903	2.70 15/1918	1.20 20/1915	1.60 14/1917	2.02 3/1940	1.80 19/1902	1.00 12/1902	2.70
Haugan Mineral		37	47 22 115 24 3150	1.50 6/1948	1.46 17/1949	4.47 25/1935	.94 18/1938	1.24 21/1930	2.10 27/1928	1.24 10/1947	.95 20/1923	2.00 3/1940	1.43 24/1946	1.91 12/1930	1.87 22/1933	4.47
Havre Hill	R46	69	48 34 109 40 2488	.95 12/1881	.63 5/1883	.89 28/1938	2.02 25/1882	2.48 1/1899	3.71 15/1887	3.27 16/1884	2.23 21/1933	2.70 3/1911	1.38 27/1940	1.49 24/1883	1.00 26/1917	3.71
Hebgen Dam Gallatin	R10	45	44 52 111 20 6489	1.10 18/1914	.87 8/1924	1.10 27/1928	1.89 19/1913	1.33 28/1921	1.70 12/1937	1.63 25/1936	1.26 4/1930	2.10 21/1945	1.81 14/1935	.98 19/1946	1.20 27/1940	2.10
Helena AP Lewis Clark	R47	69	46 36 112 00 3893	1.35 2/1884	.82 1/1895	.80 20/1898	1.60 21/1886	2.16 28/1927	3.67 4/1908	1.46 14/1918	2.86 20/1933	2.18 18/1882	2.23 11/1891	1.30 24/1896	1.00 25/1880	3.67
Helena Valley 6 N NW Lewis Clark		26	46 39 112 05 3750	.40 22/1943	.40 11/1936	.35 27/1928	1.71 23/1925	1.71 29/1927	1.96 8/1947	.73 26/1937	2.24 21/1933	1.20 16/1947	1.02 4/1946	.37 20/1946	.58 10/1929	2.24
Heron 2 SW Sanders		37	48 04 115 57 2275	2.20 17/1919	1.52 27/1936	1.61 17/1921	1.12 29/1922	1.75 21/1925	1.60 20/1916	1.55 17/1915	1.74 31/1912	1.62 26/1945	1.68 30/1942	2.02 30/1942	2.32 9/1922	2.32
Highwood 7 NE Choteau	R10	44	47 38 110 41 2500	.65 20/1915	.92 22/1924	1.20 29/1930	2.32 5/1944	2.80 15/1910	4.50 23/1907	2.83 3/1921	2.00 22/1933	3.00 18/1925	1.60 3/1911	.90 26/1911	1.03 13/1909	4.50
Hilger 1 N Fergus	R	10	47 17 109 21 4300	.47 17/1948	.38 22/1947	.45 24/1947	.63 26/1943	1.07 12/1942	3.36 2/1943	.95 25/1942	1.29 13/1944	1.85 6/1941	1.31 24/1945	0.78 17/1941	.48 24/1941	3.36
Holter Dam Lewis Clark	R10	46	47 00 112 01 3487	1.10 3/1916	.90 25/1911	.52 30/1925	2.02 23/1925	2.04 29/1927	2.91 3/1915	1.80 7/1926	2.08 21/1933	2.30 3/1909	1.28 5/1914	.61 25/1910	.96 6/1916	2.91
Huntley* Yellowstone		13	45 54 108 19 3037	.47 2/1910	.50 17/1908	.72 21/1909	.95 12/1912	1.96 26/1911	2.09 9/1911	1.34 15/1907	1.11 9/1913	1.35 25/1910	1.29 5/1913	.80 6/1918	.60 3/1909	2.09
Iliad Choteau	R	10	47 47 109 43 2700	0.45 7/1945	0.20 24/1941	0.46 14/1942	1.12 28/1943	1.97 21/1948	1.51 13/1943	1.26 5/1949	1.04 13/1944	1.00 21/1945	0.84 30/1945	0.79 17/1941	0.35 14/1946	1.93
Ingomar Rosebud		35	46 31 107 19 3035	.70 26/1920	.50 18/1949	.70 29/1946	1.00 23/1932	1.50 12/1942	2.01 17/1944	1.56 4/1920	.98 14/1938	2.34 7/1941	1.50 11/1923	.46 3/1922	.76 13/1917	2.34
Ismay Custer	R	10	46 31 104 47 2500	.60 27/1944	.49 23/1948	.38 26/1945	2.09 27/1940	.97 12/1942	2.14 2/1943	1.49 27/1941	1.37 7/1941	1.76 6/1941	1.98 3/1940	.70 13/1944	.30 15/1946	2.14
Joplin 6 N Liberty	R2	17	48 39 110 45 3307	.21 24/1946	.24 22/1937	.90 14/1942	.80 23/1932	1.02 27/1949	2.60 12/1937	4.01 21/1935	1.38 21/1933	1.70 8/1938	.50 18/1949	.70 10/1938	.55 6/1936	4.01
Jordan Garfield		35	47 18 106 54 2674	1.40 30/1917	.57 14/1918	.70 17/1910	1.34 21/1940	2.00 9/1921	2.75 28/1916	1.54 7/1909	1.57 21/1918	1.60 6/1938	.65 4/1937	.53 3/1933	1.98 28/1917	2.75
Kalispell Flathead	R	51	48 12 114 19 2956	.95 19/1943	.71 24/1904	1.00 27/1936	.91 28/1922	1.85 12/1900	2.20 6/1924	1.64 3/1902	2.08 22/1947	1.77 22/1930	1.91 3/1927	1.40 14/1903	.98 15/1924	2.20
Kenilworth* Choteau		12	48 15 110 23 2748	.26 6/1926	.24 1/1929	.78 31/1927	.95 16/1927	1.38 20/1927	1.47 7/1924	1.12 30/1931	1.09 1/1928	1.67 19/1925	.75 8/1923	.31 8/1927	.40 3/1932	1.67
Kings Hill Cascade	R10	11	46 50 110 42 7300	1.18 7/1945	1.02 26/1948	.85 7/1940	1.65 5/1944	1.36 7/1948	1.76 23/1938	1.07 17/1945	1.10 2/1943	1.47 15/1947	1.00 15/1938	1.32 29/1940	2.00 21/1945	2.00

MAXIMUM 24 HOUR PRECIPITATION

Table 69

MONTANA

STATION County		Years of Record	Lat. Long. Elev. Ft.	Jan	Feb	Mar	Apr	May	June	July	Aug	Sep	Oct	Nov	Dec	Max. of Record
Kinread* Liberty		13	48 19 111 09 2876	.31 5/1927	.24 22/1922	.49 15/1930	1.05 23/1925	1.90 30/1923	1.50 17/1926	1.50 14/1927	1.41 22/1915	1.22 23/1930	1.01 8/1923	.41 12/1930	.47 12/1929	1.90
Knobles Ranch* Toole		12	48 59 111 36	.38 15/1921	.35 3/1915	.23 22/1916	.75 28/1917	2.23 25/1916	1.39 23/1911	2.94 8/1916	1.50 17/1913	3.40 5/1911	1.40 1/1911	.40 9/1916	.45 7/1914	3.40
Knowlton* Custer		14	46 20 105 07 3500	.60 4/1916	2.00 4/1915	.76 14/1919	2.00 15/1918	2.75 29/1929	4.88 19/1921	1.90 21/1923	3.66 20/1918	1.86 28/1923	.87 22/1920	1.80 12/1923	.80 17/1929	4.88
Lakeview Beaverhead	R	10	44 36 111 48 6800	.39 15/1945	1.54 10/1949	.99 26/1940	.60 25/1943	1.86 20/1949	1.23 26/1944	.94 1/1940	1.01 25/1942	1.51 21/1945	2.12 1/1946	1.91 19/1941	1.77 2/1941	2.12
Lame Deer Rosebud		16	45 38 106 40 3331	.80 29/1904	.80 13/1904	.81 21/1946	1.20 18/1948	2.04 18/1944	4.15 17/1944	1.57 30/1903	1.40 1/1903	1.80 29/1905	1.68 30/1940	.36 4/1940	.95 14/1947	4.15
Lavina Golden Valley	R	10	46 18 108 56 3490	.39 1/1943	.79 18/1949	.80 20/1941	.70 22/1942	2.82 11/1942	2.91 4/1942	1.45 5/1949	1.33 30/1943	1.38 7/1942	1.30 27/1940	.54 17/1941	.38 11/1946	2.91
Lewiston AP Fergus	R9	53	47 04 109 27 4117	.70 2/1910	2.02 22/1914	1.13 29/1938	1.73 16/1927	2.18 23/1942	3.10 6/1906	2.82 8/1926	1.80 21/1918	1.58 6/1941	2.70 20/1908	1.80 23/1896	1.50 10/1949	3.10
Libby 1 NE Lincoln	R9	54	48 24 115 32	1.25 19/1909	.89 10/1949	1.15 11/1903	1.25 28/1922	1.25 12/1900	1.60 20/1923	3.12 2/1902	1.60 22/1906	1.30 24/1910	1.50 3/1910	2.42 19/1897	1.17 1/1902	3.12
Lima Beaverhead	R10	39	44 39 112 35 6265	.37 18/1945	.90 9/1948	1.20 19/1946	1.20 21/1902	1.55 20/1949	1.60 8/1947	.90 24/1936	1.09 21/1918	.93 27/1940	1.70 16/1938	.60 1/1938	.39 28/1936	1.70
Livingston Park		52	45 40 110 34 4485	1.44 13/1928	.80 25/1926	1.44 23/1916	3.57 21/1923	2.83 27/1908	1.28 21/1916	1.25 8/1907	2.45 26/1933	1.66 3/1909	1.28 4/1946	.90 20/1926	.90 26/1899	3.57
Livingston AP Park	R9	11	45 40 110 32 4885	.42 28/1942	.33 4/1946	.81 14/1942	2.22 10/1943	1.62 19/1938	1.83 2/1944	1.45 31/1947	1.01 28/1944	1.44 1/1944	1.14 4/1946	.85 5/1945	.52 3/1941	2.22
Lodge Grass Big Horn	R	10	45 19 107 22 3380	.55 1/1945	.40 15/1945	1.00 23/1945	1.15 5/1941	1.33 12/1942	2.05 3/1944	.55 19/1941	.80 3/1944	2.41 7/1941	1.53 3/1940	.40 24/1942	.34 31/1944	2.41
Lonepine 1 W NW Sanders	R8	31	47 43 114 39 2875	.86 6/1948	.56 25/1940	.79 5/1932	.78 8/1943	1.13 30/1923	1.05 26/1944	1.45 26/1940	1.39 22/1947	1.03 16/1947	.91 1/1946	.69 18/1946	.84 10/1946	1.45
Lost Lake Phillips	R	10	48 39 108 18 3100	.15 24/1946	.57 12/1945	.65 16/1944	1.34 20/1940	.95 25/1942	3.67 3/1942	1.83 26/1940	1.75 25/1943	.64 7/1946	.66 1/1940	.25 4/1943	.11 20/1949	3.67
Lothair* Liberty		21	48 28 111 15 3308	.75 31/1912	.50 20/1914	.42 27/1928	.82 22/1932	1.20 20/1927	1.50 5/1914	2.25 17/1915	1.15 24/1914	1.43 19/1925	.66 27/1929	.62 12/1930	.65 29/1923	2.25
Lowesh Meagher		23	46 20 110 41 5799	.34 13/1928	.28 12/1941	1.20 16/1937	1.11 9/1943	1.25 19/1938	1.52 23/1946	1.27 20/1935	1.50 2/1943	1.14 15/1947	1.30 15/1935	.62 4/1927	.55 12/1937	1.52
Lustre Valley	R1	28	48 28 105 57 2900	.60 30/1925	.48 26/1930	1.00 15/1945	2.00 27/1930	1.15 23/1933	2.21 22/1923	2.70 2/1938	2.47 6/1948	2.40 19/1925	1.28 4/1927	.66 11/1923	.75 9/1929	2.70
Lytle* Choteau		35	48 02 111 21 3435	1.00 25/1918	.60 22/1937	.80 6/1934	2.10 2/1934	2.09 25/1916	2.45 12/1937	2.40 17/1915	2.75 21/1933	1.93 24/1917	.82 5/1913	.97 12/1930	.60 28/1923	2.75
Malta Phillips		44	48 21 107 53 2255	.64 19/1920	.75 25/1917	.93 13/1939	.94 23/1932	2.18 19/1939	3.25 24/1923	2.75 18/1928	2.75 22/1933	2.33 6/1911	1.66 4/1937	1.00 6/1921	.46 17/1939	3.25
Martinsdale Meagher	R9	15	46 27 110 19 4820	.47 2/1895	.90 23/1947	.60 22/1901	1.08 28/1943	2.00 7/1896	1.43 23/1898	1.43 1/1898	1.32 2/1943	1.65 1/1944	1.05 2/1897	1.40 26/1896	1.00 6/1901	2.00
Medicine Lake Sheridan		38	48 28 104 25 1962	.64 30/1926	1.20 1/1911	.50 19/1913	1.36 29/1948	2.08 30/1923	2.63 26/1914	2.00 2/1919	1.50 10/1947	1.96 19/1925	1.21 3/1940	1.00 5/1945	.57 7/1945	2.63
Melstone Musselshell		35	46 36 107 52 2887	.53 15/1949	1.20 18/1949	.55 23/1910	1.00 28/1932	2.45 11/1942	1.93 16/1944	2.32 15/1918	.98 6/1915	2.81 7/1941	1.33 4/1937	.80 21/1921	.88 12/1937	2.81
Mildred Prairie		40	46 41 104 56 2407	.71 12/1912	.64 4/1944	.98 26/1910	2.04 14/1912	1.75 5/1912	3.09 6/1929	1.75 29/1916	2.66 17/1913	1.86 7/1941	1.50 4/1940	1.25 4/1948	.50 2/1940	3.09
Miles City Custer	R27	58	46 24 105 50 2392	1.27 3/1913	1.30 3/1915	2.80 20/1894	1.66 13/1912	3.74 19/1908	3.58 19/1921	2.79 6/1928	3.06 9/1900	2.28 8/1946	1.62 10/1923	1.08 21/1921	.74 15/1921	2.74
Millegan Cascade	R	10	47 02 111 20 4950	.60 15/1943	.79 15/1942	.89 26/1945	1.33 16/1941	2.06 16/1949	2.14 27/1941	.82 10/1941	.95 2/1943	3.51 6/1941	1.30 3/1940	.64 17/1941	.41 7/1945	3.51
Missoula WB AP Missoula	R15	56	46 55 114 05 3201	1.10 30/1907	1.10 7/1918	1.06 14/1908	1.39 18/1912	1.60 30/1908	1.74 4/1905	1.47 30/1946	1.43 22/1947	1.54 9/1931	1.92 7/1893	2.32 5/1927	1.93 10/1893	2.32
Missoula (nr) 2 W 1. Missoula		19	46 53 114 02 3172	.94 6/1948	.65 7/1938	.68 13/1939	1.27 8/1943	1.77 3/1932	1.01 1/1941	1.69 30/1946	1.59 22/1947	1.28 16/1947	1.09 5/1943	.67 15/1941	.91 12/1937	1.77
Molt No. 1, 7 SW Stillwater	R	10	45 46 108 58 4200	.25 28/1942	.36 22/1947	.76 23/1945	.67 3/1947	1.72 17/1944	2.12 4/1943	.97 26/1949	1.04 12/1945	1.79 1/1944	1.03 27/1940	.35 29/1942	.46 19/1944	2.12
Mystic Lake Stillwater		25	45 14 109 45 6558	1.49 14/1928	1.50 9/1934	4.00 23/1945	3.70 6/1925	1.64 17/1949	2.27 1/1936	1.58 8/1926	2.53 30/1943	1.56 20/1931	1.32 3/1930	1.74 8/1927	1.24 27/1934	4.00
Norris Dam Madison		42	42 28 111 38 4729	2.24 1/1910	.72 12/1919	1.05 19/1944	1.56 25/1943	5.04 24/1909	2.77 12/1937	1.16 14/1937	1.70 24/1910	1.50 24/1917	3.38 5/1913	1.25 2/1947	1.20 2/1909	5.04
Opheim No. 1, 16 SE Valley		21	48 41 106 19 3000	.30 11/1938	.24 24/1930	.46 29/1938	.81 24/1942	1.63 20/1939	1.90 13/1935	2.46 9/1946	1.54 25/1933	1.55 21/1940	.86 4/1937	.33 18/1941	.22 10/1929	2.46
Outlook Sheridan		31	48 54 104 50 2190	.48 9/1938	1.07 17/1924	.61 14/1943	.92 10/1948	1.40 31/1923	1.92 20/1926	3.68 9/1946	2.98 13/1947	2.20 13/1927	1.57 4/1937	.57 18/1941	.55 11/1949	3.68
Ovando 1 SW Powell		50	47 01 113 08 4101	2.00 22/1935	1.20 13/1910	1.23 6/1932	.91 25/1901	2.33 12/1900	1.75 13/1914	1.28 3/1902	1.50 20/1923	1.45 18/1908	1.85 10/1911	1.50 9/1940	1.80 17/1931	2.33
Paxton* Dawson		24	47 34 105 18	.31 10/1938	.42 24/1930	.60 29/1938	1.00 21/1940	2.40 20/1939	2.10 7/1929	1.95 7/1928	1.70 2/1944	1.36 7/1941	2.21 3/1940	.60 5/1945	.25 23/1933	2.40
Philipsburg Granite		46	46 20 113 16 5280	1.10 2/1910	.93 13/1936	1.12 22/1945	1.75 23/1925	3.10 19/1938	1.50 23/1907	1.05 2/1938	1.65 21/1933	1.47 15/1947	1.70 11/1911	1.24 19/1946	.65 14/1915	3.10
Pinegrove* Fergus		13	46 48 109 10	1.50 3/1913	.48 24/1917	.80 10/1917	1.10 15/1917	1.84 7/1921	1.58 21/1923	4.20 14/1918	.83 2/1912	1.80 16/1923	1.00 5/1913	.69 2/1922	1.20 11/1916	4.20
Plains* Sanders		28	47 00 114 53 2473	1.20 7/1909	.90 6/1916	.56 30/1914	.85 23/1925	2.30 12/1900	1.50 5/1908	2.00 27/1909	1.05 13/1906	1.56 18/1908	.80 2/1910	1.23 21/1921	1.42 22/1917	2.30
Pleasant Valley Flathead	R8	34	48 08 114 55 3600	1.13 20/1943	1.47 16/1949	1.24 25/1925	.97 5/1914	1.15 30/1923	1.03 29/1911	.98 17/1941	1.80 22/1947	1.50 3/1911	1.20 14/1908	1.69 23/1942	1.40 3/1941	1.80

MAXIMUM 24 HOUR PRECIPITATION

Table 69

MONTANA

STATION County	Years of Record	Lat. Long. Elev. Ft.	Jan	Feb	Mar	Apr	May	June	July	Aug	Sep	Oct	Nov	Dec	Max. of Record
Plevna Fallon	37	46 24 104 29 2755	1.02 19/1921	.60 6/1931	.55 31/1945	1.45 27/1940	2.83 23/1933	2.66 1/1930	2.08 26/1915	2.06 18/1912	2.65 7/1941	1.70 3/1940	.73 12/1923	1.00 29/1922	2.83
Polson Lake	43	47 41 114 10 2927	.98 6/1948	1.18 3/1915	1.04 29/1934	.93 12/1942	1.83 7/1948	2.43 20/1916	1.58 27/1909	1.78 21/1947	1.35 23/1930	2.14 1/1946	.95 30/1921	1.07 12/1929	2.43
Poplar Roosevelt	61	48 07 105 11 1994	1.10 23/1897	.70 27/1902	1.50 26/1910	1.65 11/1906	1.42 26/1915	2.85 18/1921	2.76 15/1885	2.58 12/1887	2.25 2/1898	1.20 4/1937	1.35 5/1918	.70 13/1906	2.85
Rapelje Stillwater	13	45 55 109 17 4150	.44 28/1942	.40 19/1949	.75 14/1948	.87 17/1941	2.36 18/1944	1.87 12/1937	.95 2/1940	.86 31/1943	1.51 7/1941	1.43 4/1937	.45 4/1940	.30 4/1948	2.36
Red Lodge Carbon	55	45 11 109 15 5570	1.12 15/1949	1.20 27/1903	2.00 13/1896	2.90 6/1925	3.24 19/1908	2.15 11/1937	1.43 19/1938	3.54 21/1923	2.50 26/1923	1.75 5/1946	1.60 2/1922	1.80 2/1921	3.54
Reedpoint R Stillwater	10	45 43 109 33 3730	0.49 28/1942	0.51 9/1944	1.82 13/1942	1.17 10/1943	2.27 22/1946	3.08 2/1944	1.70 25/1941	0.88 2/1943	1.30 28/1940	1.15 4/1946	0.64 3/1940	0.49 21/1944	3.08
Renova* Jefferson	35	45 49 112 08 4360	.70 31/1899	1.47 12/1904	.65 29/1912	1.28 26/1917	1.31 25/1917	1.47 3/1908	1.93 15/1907	1.60 21/1915	1.65 29/1931	1.09 4/1912	.80 19/1898	.81 15/1921	1.93
Rock Springs 7 SE Rosebud	34	46 47 106 08 3200	.70 28/1916	.70 22/1922	.70 9/1925	1.28 2/1940	1.13 11/1922	3.12 19/1921	1.07 7/1928	1.20 16/1918	1.32 28/1923	1.23 3/1940	.75 1/1936	1.00 5/1932	3.12
Roundup Musselshell	28	46 28 108 34 3227	.75 25/1918	.64 20/1920	.82 9/1935	1.97 15/1930	2.30 12/1942	1.60 9/1947	1.54 3/1946	.74 8/1948	1.00 20/1914	1.00 4/1937	.56 1/1922	1.44 11/1919	2.30
Roy 8 NE Fergus	11	47 25 108 50 3445	.33 24/1946	.30 12/1941	.74 14/1942	1.35 28/1943	1.41 10/1942	2.13 15/1944	2.17 11/1948	.75 13/1944	1.45 7/1941	1.62 17/1938	.71 18/1941	.52 10/1949	2.17
Russell R Choteau	10	48 04 111 03	.30 19/1943	.28 24/1941	.33 25/1940	1.20 28/1943	1.37 25/1942	2.54 2/1943	1.03 3/1946	1.14 13/1944	1.40 17/1947	.64 1/1946	.34 3/1944	.34 24/1941	2.54
Saint Ignatius Lake	44	47 18 114 05 2900	.92 25/1920	.61 29/1932	1.42 12/1946	2.04 23/1925	.75 29/1919	2.45 8/1947	1.20 17/1923	2.09 20/1923	1.70 23/1930	1.96 1/1946	1.24 4/1927	.82 12/1929	2.45
Savage Richland	44	47 27 104 21 1985	1.20 11/1907	.60 1/1907	.96 27/1910	1.24 20/1940	2.87 30/1909	2.59 3/1943	3.15 16/1916	2.75 5/1916	2.00 7/1941	2.06 3/1940	1.17 7/1915	1.20 13/1906	3.15
Scobey Daniels	27	48 47 105 24 2458	.52 31/1939	.62 26/1948	.89 13/1939	1.26 25/1942	1.62 31/1945	2.10 19/1943	6.90 8/1946	1.40 6/1948	1.22 19/1925	1.68 4/1937	.74 18/1941	.83 7/1945	6.90
Seeley Lake R Missoula	13	47 13 113 31 4030	1.51 7/1945	.98 25/1948	.66 13/1949	1.00 29/1939	1.65 7/1948	2.10 1/1941	1.61 30/1946	.74 13/1944	1.52 15/1947	1.40 31/1942	1.14 29/1940	.83 12/1946	2.10
Sentinel Butte Garfield	26	47 35 106 40 2850	.54 31/1939	.29 11/1931	.83 28/1934	1.50 2/1940	1.82 11/1922	3.21 13/1923	1.90 8/1935	1.63 25/1933	2.53 19/1925	1.50 12/1924	.63 7/1926	.66 10/1933	3.21
Shelby R 10 Toole	20	48 31 111 51 3276	.63 26/1899	.30 3/1915	1.00 23/1920	.91 28/1943	1.30 24/1916	2.12 2/1943	1.26 17/1915	1.09 6/1911	2.43 4/1911	1.04 1/1898	.49 1/1944	.50 8/1917	2.43
Sherburne Lake Glacier	16	48 50 113 31 4900	.73 22/1943	.88 7/1943	.72 22/1944	.96 29/1943	1.62 18/1938	2.37 7/1934	1.74 26/1940	1.61 26/1946	1.44 14/1940	.96 3/1937	.77 6/1939	1.03 3/1941	2.37
Sidney* Richland	16	47 41 104 09 3116	.40 14/1906	.60 27/1903	.75 16/1920	1.75 13/1912	1.94 26/1911	2.30 11/1901	2.45 16/1916	2.94 24/1914	1.53 6/1911	1.30 3/1915	.65 7/1915	1.00 18/1901	2.94
Silver Star R Madison	10	45 41 112 17 4525	.13 26/1940	.24 11/1949	.57 31/1946	.64 8/1943	1.26 26/1941	1.65 2/1944	.79 9/1948	1.08 2/1943	1.06 16/1946	.63 1/1945	.28 17/1941	.89 2/1948	1.65
Simpson 6 NW Hill	18	48 54 110 16 2700	.50 12/1934	.38 12/1938	.60 29/1938	1.56 20/1940	1.14 17/1949	2.63 12/1937	1.57 30/1940	.87 3/1936	1.15 9/1933	.95 27/1940	.60 2/1933	.43 21/1939	2.63
Snowbelt* Garfield	18	47 04 107 22 3300	.52 14/1916	.55 25/1917	.90 23/1929	1.20 24/1932	1.30 2/1915	1.94 17/1923	2.08 10/1916	2.05 21/1918	1.41 10/1916	1.34 12/1924	.75 7/1915	.48 5/1932	2.08
Stanford 2 NE R1 Judith Basin	22	47 10 110 12 4270	.50 22/1948	1.01 22/1937	.64 29/1930	.83 28/1943	2.11 8/1948	2.28 3/1948	1.62 19/1932	1.52 22/1933	1.81 7/1941	1.00 15/1938	1.02 5/1927	.95 12/1937	2.28
Stevensville Ravalli	38	46 31 114 06 3200	.82 14/1913	1.00 7/1938	.73 23/1921	.90 23/1925	1.71 29/1927	1.40 21/1938	2.89 30/1946	1.00 22/1947	1.56 27/1940	.96 2/1911	1.51 21/1921	1.11 20/1933	2.89
Summit R10 Flathead	15	48 19 113 21 5213	2.60 24/1903	1.55 1/1947	3.50 12/1903	1.50 13/1935	1.85 18/1938	2.35 1/1943	.68 11/1941	1.72 26/1946	1.60 13/1940	1.83 24/1946	2.09 23/1942	2.00 2/1941	3.50
Sun River Canyon* Lewis Clark	36	47 40 112 38 4590	.76 3/1913	.51 24/1917	1.03 28/1936	.82 2/1934	2.40 24/1916	4.90 20/1916	2.08 2/1916	2.02 21/1933	2.53 20/1940	1.09 1/1946	1.98 22/1915	.60 10/1933	4.90
Sunset Orchard* Ravalli	14	46 27 114 00 4000	.60 7/1923	.80 4/1927	.82 11/1924	.75 21/1925	1.75 29/1927	1.25 16/1923	1.25 25/1923	1.39 15/1927	1.39 2/1915	1.20 8/1923	.90 20/1921	.76 9/1929	1.75
Superior R8 Mineral	34	47 11 114 52 2700	1.11 6/1948	1.17 10/1949	.91 10/1918	1.19 23/1925	1.26 23/1942	1.67 16/1946	1.21 2/1916	1.69 22/1947	1.17 16/1947	.97 8/1923	1.17 7/1947	1.37 22/1933	1.69
Telegraph Creek Phillips	18	47 47 107 38 2500	.36 5/1934	.41 13/1936	.78 24/1945	.94 24/1932	1.88 19/1939	3.05 12/1937	1.20 14/1937	1.53 25/1933	1.46 24/1931	1.36 5/1937	.52 18/1941	.48 7/1936	3.05
Thompson Falls Sanders	38	47 36 115 21 2435	1.36 3/1913	.71 25/1940	1.13 29/1934	1.13 23/1925	1.22 31/1923	1.47 9/1947	1.05 9/1918	1.25 13/1924	1.50 24/1917	1.65 4/1914	1.55 12/1930	1.41 9/1933	1.65
Three Forks* Gallatin	21	45 54 111 32 4070	.44 28/1917	.60 20/1929	.45 24/1915	.75 1/1913	1.37 9/1926	1.45 20/1923	2.69 8/1926	1.05 9/1926	1.23 12/1914	1.00 3/1913	.95 7/1920	.70 14/1915	2.69
Toston* Broadwater	11	46 11 111 28 3950	.60 9/1909	.60 13/1904	.50 12/1906	1.50 14/1896	1.22 20/1902	.99 5/1908	1.35 12/1904	.63 10/1907	1.50 7/1897	.50 28/1896	.80 15/1903	.50 26/1907	1.50
Townsend R10 Broadwater	20	46 19 111 31 3833	1.14 24/1948	.52 23/1947	.50 13/1939	.80 5/1944	1.63 19/1938	1.71 9/1947	1.08 20/1948	1.76 2/1943	1.47 26/1947	1.10 9/1938	.87 11/1947	.80 7/1947	1.76
Trident Gallatin	12	45 57 111 29 4036	.22 27/1949	.29 10/1940	.29 31/1940	.80 10/1940	1.62 19/1938	1.61 26/1944	1.31 8/1946	.92 2/1943	1.36 23/1941	1.06 9/1938	.40 2/1938	.48 20/1939	1.62
Trout Creek 2 W Sanders	34	47 50 115 38 2485	1.75 17/1919	1.32 16/1949	1.71 29/1934	1.17 20/1937	1.59 28/1917	2.56 9/1933	1.30 25/1925	.95 20/1915	1.45 21/1944	1.53 25/1934	2.18 11/1930	1.85 2/1918	2.56
Turner Blaine	17	48 51 108 24 2800	.62 11/1939	.50 12/1938	.66 17/1944	.90 28/1933	1.74 20/1939	2.77 4/1942	1.46 14/1937	1.91 21/1933	.80 22/1945	.80 1/1940	.95 13/1932	.70 11/1933	2.77
Upper Yaak River* Lincoln	21	48 51 115 47 2800	.70 18/1932	.85 12/1924	.79 17/1921	.70 28/1920	1.50 21/1925	1.39 25/1914	.95 17/1916	1.12 11/1918	1.21 7/1922	1.17 25/1922	1.04 13/1932	1.39 14/1929	1.50
Utica R1 Judith Basin	34	46 58 110 05 4700	.90 4/1913	.90 14/1910	.74 28/1916	1.25 4/1925	2.07 9/1921	3.35 23/1907	3.10 8/1926	1.49 20/1915	1.30 1/1909	1.47 3/1897	1.40 25/1896	1.17 6/1901	3.35

MAXIMUM 24 HOUR PRECIPITATION

Table 69

MONTANA

STATION County		Years of Record	Lat. Long. Elev. Ft.	Jan	Feb	Mar	Apr	May	June	July	Aug	Sep	Oct	Nov	Dec	Max. of Record
Valentine* Fergus		34	47 20 108 24 3000	1.50 10/1913	.67 25/1917	.50 31/1927	1.03 30/1922	1.87 26/1911	1.99 8/1910	3.51 26/1913	1.55 21/1918	1.55 7/1930	.98 1/1909	.66 2/1922	1.40 5/1932	3.51
Valier Pondera		38	48 18 112 15 3800	.96 3/1916	.31 3/1915	.70 27/1936	1.13 29/1922	1.85 21/1927	3.67 12/1937	1.85 31/1931	1.28 22/1947	1.87 4/1911	1.54 7/1923	.83 12/1930	1.00 28/1915	3.67
Vananda Rosebud	R	10	46 23 106 54 2770	.63 8/1949	.50 18/1949	.47 23/1945	1.69 4/1947	1.94 28/1946	2.75 2/1943	.93 25/1942	1.01 1/1944	1.45 6/1941	1.66 1/1940	.41 5/1945	.44 19/1944	2.75
Victor* Ravalli		23	46 25 114 12 3575	.90 6/1923	1.45 25/1917	.61 25/1917	1.50 2/1920	1.21 19/1921	.95 1/1923	.97 25/1923	1.74 20/1923	.94 23/1917	1.31 7/1923	3.41 21/1921	1.20 10/1919	3.41
Vida McCone		22	47 51 105 29 2500	.60 2/1949	.80 25/1930	.75 29/1938	1.93 2/1940	2.10 23/1933	2.18 4/1942	2.25 12/1948	2.35 6/1948	1.13 7/1946	1.48 3/1940	.70 18/1941	.90 16/1929	2.35
Virginia City Madison		43	45 18 111 56 5847	1.04 13/1928	.82 19/1931	1.13 14/1909	1.61 25/1943	1.65 17/1944	1.45 26/1944	1.01 17/1945	1.82 2/1943	1.25 29/1893	1.72 15/1935	.85 26/1909	.80 4/1948	1.82
Westby Sheridan	R10	12	48 53 104 03 2105	.63 13/1947	.78 6/1947	.53 13/1939	.67 30/1948	3.02 24/1942	1.85 14/1943	2.07 11/1937	1.43 9/1938	.80 17/1946	1.94 4/1937	.60 18/1941	.55 7/1945	3.02
West Yellowstone Gallatin		15	44 39 111 06 6669	1.74 21/1943	.62 8/1944	.92 20/1946	.91 16/1941	1.49 10/1945	1.24 19/1947	1.23 23/1947	1.44 19/1945	1.12 21/1945	1.07 1/1946	.78 18/1942	1.56 3/1941	1.74
Whitefish 5 NW Flathead		10	48 19 114 23 3100	.77 19/1943	.71 25/1948	.56 7/1940	.59 21/1942	1.30 1/1942	1.14 8/1947	1.50 26/1940	1.68 21/1947	.82 3/1946	1.01 24/1945	1.07 18/1946	.80 12/1945	1.68
Whitehall AP Jefferson	R9	15	45 48 112 12 4598	.39 22/1943	.68 11/1949	.78 13/1939	.77 8/1943	1.95 16/1949	1.42 26/1944	1.01 14/1937	1.77 2/1943	.95 27/1940	.89 9/1938	.36 2/1940	.95 2/1948	1.95
White Sulphur Springs Meagher		37	46 32 110 53 5187	.60 24/1948	1.50 19/1949	.90 21/1932	1.35 16/1894	1.55 19/1938	1.50 9/1932	1.02 9/1946	1.50 22/1933	2.00 29/1931	1.50 7/1930	.80 9/1940	1.00 3/1948	2.00
Wibaux 2 E Wibaux		30	46 59 104 09 2670	.50 14/1906	.30 26/1948	.72 16/1920	2.45 24/1917	2.45 10/1896	2.30 23/1898	2.60 3/1948	2.00 6/1916	1.80 7/1941	1.20 1/1900	.90 4/1948	.60 31/1903	2.60
Winifred Fergus		28	47 33 109 23 3250	.50 21/1922	.50 10/1923	.92 25/1940	.75 16/1927	1.48 17/1949	2.04 6/1924	1.75 29/1931	1.20 22/1933	1.12 24/1931	1.32 17/1938	.89 17/1941	.75 10/1933	2.04
Wisdom Beaverhead	R10	19	45 37 113 27 6058	.56 1/1943	.49 15/1939	1.22 13/1939	.99 23/1936	1.40 18/1944	1.21 30/1938	1.24 27/1937	1.30 2/1943	1.30 27/1940	.97 1/1946	1.05 9/1932	.57 28/1945	1.40
Wyola Big Horn		19	45 08 107 23 3730	1.20 30/1923	.73 22/1948	2.01 20/1946	1.46 24/1932	1.79 31/1941	1.74 3/1944	.92 13/1923	1.03 24/1943	2.00 29/1923	1.53 30/1940	.75 3/1942	.73 7/1938	2.01
Yale* Wheatland		11	46 27 109 28 4042	.45 30/1904	.40 8/1902	.90 14/1899	1.02 25/1900	2.25 12/1906	.92 2/1898	1.24 18/1902	.60 11/1900	.55 4/1901	1.31 2/1897	1.00 26/1905	.50 6/1901	2.25
Zortman* Phillips		12	47 54 108 29 4200	.20 4/1901	1.00 27/1897	1.00 5/1897	2.50 27/1896	1.80 30/1899	1.27 6/1896	1.44 2/1903	1.83 20/1915	1.03 13/1914	1.60 2/1898	.84 13/1914	1.30 1/1897	2.50

Reference notes for Montana

* Discontinued station.

R Amounts determined by recording gage. A number next to R indicates the number of years the station was equipped with a recording gage prior to 1950.

MAXIMUM 24 HOUR PRECIPITATION

Table 70

NEBRASKA

STATION County		Years of Record	Lat. Long. Elev. Ft.	Jan	Feb	Mar	Apr	May	June	July	Aug	Sep	Oct	Nov	Dec	Max. of Record
Agee* Holt		14	41 02 97 47	0.60 25/1902	0.50 6/1893	2.15 18/1905	1.77 3/1897	1.75 18/1897	2.27 15/1892	3.25 2/1899	4.37 24/1902	2.38 22/1902	2.20 21/1900	1.20 10/1896	0.90 14/1902	4.37
Ainsworth Brown		45	42 33 99 52 2521	1.41 27/1944	1.35 8/1891	1.50 2/1906	1.62 26/1938	3.50 6/1911	4.70 13/1892	3.05 24/1891	3.00 28/1920	1.94 24/1934	2.95 5/1911	1.20 1/1920	1.05 30/1931	4.70
Albion Boone	R10	39	41 44 98 00 1748	1.39 30/1922	1.00 20/1912	1.98 24/1942	3.03 12/1896	2.81 26/1921	6.19 18/1929	2.83 29/1948	4.39 6/1917	4.06 8/1926	2.29 10/1918	1.75 21/1948	1.78 5/1913	6.19
Alliance Box Butte		55	42 06 102 52 3971	1.07 26/1944	1.00 22/1909	1.28 3/1935	2.57 23/1942	2.40 24/1907	2.74 28/1941	2.00 1/1908	2.53 6/1931	1.90 24/1918	1.73 13/1942	1.85 4/1922	1.37 8/1918	2.74
Alma Harlan		54	40 06 99 22 1939	0.80 26/1932	1.40 3/1903	1.42 25/1942	3.75 12/1896	2.77 3/1928	3.29 17/1915	5.35 27/1941	7.55 2/1911	4.83 18/1919	2.76 5/1946	1.40 19/1930	1.20 3/1913	7.55
Arborville* York		11	41 02 97 47 1740	1.20 3/1897	0.80 26/1895	1.63 30/1897	4.68 12/1896	3.43 2/1899	4.12 6/1902	3.70 17/1902	4.16 22/1895	5.11 11/1900	3.55 21/1900	1.45 26/1896	0.97 24/1893	5.11
Arcadia Valley		45	41 25 99 08 2186	1.20 21/1915	0.80 21/1913	2.25 24/1901	2.86 30/1906	2.65 28/1929	6.02 21/1947	3.27 2/1943	3.60 23/1935	4.10 2/1942	3.45 5/1911	2.50 5/1918	2.22 5/1913	6.02
Arthur Arthur		21	41 34 101 41 3500	1.01 9/1939	0.84 8/1942	3.02 27/1939	2.35 29/1942	1.94 10/1930	1.78 6/1949	1.87 11/1944	2.00 8/1937	3.58 4/1937	1.51 9/1939	1.88 20/1930	1.60 17/1936	3.58
Ashland Saunders		67	41 04 96 20 1067	1.42 3/1949	2.19 21/1945	1.85 19/1888	3.24 20/1905	3.32 25/1903	3.75 1/1919	7.26 29/1948	3.73 14/1893	3.20 16/1897	2.90 3/1891	2.36 13/1909	1.58 22/1941	7.26
Ashton Sherman	R10	33	41 13 98 48 2063	0.96 26/1944	0.50 27/1903	1.67 25/1942	3.06 25/1906	3.10 29/1903	3.80 5/1896	3.65 25/1905	4.66 1/1905	4.73 2/1942	3.41 5/1911	1.27 19/1948	1.95 24/1893	4.73
Atkinson Holt		42	42 32 98 58 2108	0.62 18/1949	1.20 1/1915	3.19 30/1949	2.50 30/1911	3.12 26/1917	2.40 21/1947	3.60 12/1908	2.67 2/1941	2.41 18/1922	2.85 6/1911	1.00 18/1909	1.47 31/1931	3.60
Auburn Nemaha		67	40 23 95 51 1051	1.88 17/1911	1.85 27/1948	2.25 16/1919	2.34 27/1900	4.42 21/1945	5.24 17/1900	6.62 6/1929	3.72 31/1932	4.30 18/1919	5.13 1/1911	3.64 13/1909	1.58 22/1941	6.62
Aurora Hamilton		50	40 52 98 01 1792	0.95 31/1915	1.05 11/1908	1.87 30/1897	2.31 12/1896	3.80 25/1939	3.70 19/1942	4.44 31/1896	4.03 12/1930	5.49 11/1900	2.80 12/1928	1.92 1/1928	1.20 29/1906	5.49
Beatrice No. 1 Gage		62	40 16 96 44 1235	1.13 8/1937	1.91 26/1948	2.60 30/1897	2.85 29/1903	3.32 19/1913	5.05 9/1941	11.05 23/1911	3.97 15/1893	4.81 14/1941	5.30 3/1891	2.55 20/1930	1.74 23/1941	11.05
Beaver City Furnas		59	40 08 99 50 2170	1.43 26/1944	1.00 3/1903	1.48 18/1884	2.98 20/1933	3.39 30/1895	3.18 27/1905	4.64 1/1905	4.69 1/1905	3.50 2/1942	2.76 4/1946	2.50 19/1930	1.14 29/1906	4.69
Bellevue* Sarpy		19	41 08 95 52 1210	1.25 28/1909	1.20 18/1908	1.58 26/1906	2.10 29/1903	3.34 25/1904	3.92 16/1900	3.75 17/1902	4.20 29/1910	2.52 25/1913	2.20 25/1899	3.05 13/1909	1.77 10/1911	4.20
Benkelman Dundy	R10	52	40 43 101 32 2966	1.53 26/1944	0.90 28/1927	2.10 27/1912	3.50 27/1912	4.65 30/1935	2.68 2/1927	6.20 17/1924	4.28 5/1925	6.00 7/1901	2.21 4/1946	1.40 21/1899	0.95 5/1912	6.20
Bertrand Phelps		42	40 31 99 38 2518	0.70 26/1932	0.90 28/1913	1.57 30/1949	3.03 11/1943	2.53 21/1914	3.42 2/1942	3.87 3/1943	3.23 17/1910	3.73 1/1942	4.05 5/1946	1.49 4/1922	1.96 5/1924	4.05
Big Springs Deuel	R10	21	41 04 102 05 3369	0.70 26/1944	0.42 8/1942	0.93 21/1944	2.91 30/1942	1.70 21/1923	1.60 4/1923	4.16 3/1944	2.25 2/1923	2.50 28/1923	1.83 10/1918	2.25 4/1922	0.76 9/1918	4.16
Blair Washington		62	41 33 96 08 1122	1.20 29/1947	1.75 13/1919	1.80 5/1915	3.35 10/1944	3.35 5/1904	4.52 19/1942	5.20 29/1922	5.00 27/1903	3.48 6/1938	4.05 12/1928	2.62 19/1948	2.79 31/1931	5.20
Bloomfield Knox		44	42 36 97 39 1702	1.00 29/1947	1.80 5/1911	1.80 16/1917	2.00 23/1913	3.50 13/1913	2.55 27/1942	2.10 19/1912	2.69 16/1912	4.00 9/1949	2.10 16/1911	2.00 2/1938	3.00 4/1913	4.00
Blue Hill* Webster		15	40 20 98 26 1967	0.70 10/1905	1.15 25/1895	1.60 24/1909	3.60 11/1896	3.47 13/1905	4.85 24/1896	2.78 31/1905	3.40 19/1908	5.50 10/1900	2.25 3/1902	1.70 25/1896	0.80 15/1894	5.50
Box Butte Box Butte		18	42 10 102 56 4000	0.84 9/1939	0.45 25/1944	1.28 4/1935	2.71 21/1933	2.22 17/1942	3.85 28/1941	2.54 6/1943	1.51 26/1933	1.96 6/1945	1.61 14/1942	1.18 7/1944	0.83 2/1933	3.85
Bradshaw York		46	40 53 97 45 1715	1.25 3/1926	1.62 13/1918	1.78 14/1913	3.95 25/1904	3.14 9/1930	6.60 2/1914	4.63 26/1905	4.34 3/1911	6.10 11/1900	4.24 12/1928	2.34 1/1928	2.39 6/1913	6.60
Brewster Blaine		46	41 52 99 52 2500	1.20 5/1949	1.50 6/1921	1.80 27/1931	2.05 24/1935	3.25 22/1923	3.22 21/1947	3.60 27/1922	3.00 28/1921	4.12 2/1942	3.71 5/1946	1.40 20/1930	1.10 21/1918	4.12
Bridgeport Morrill		53	41 40 103 06 3666	1.20 9/1939	1.02 19/1912	1.20 10/1906	1.74 13/1927	2.18 10/1929	3.48 16/1911	3.15 18/1897	1.90 5/1916	3.34 4/1926	2.91 19/1908	1.60 4/1922	1.70 6/1924	3.48
Broken Bow No. 1 Custer		55	41 24 99 38 2477	1.46 27/1944	1.00 11/1908	1.20 14/1896	3.74 20/1905	4.30 27/1945	3.95 2/1895	3.29 26/1905	2.89 13/1910	4.10 2/1942	4.19 5/1946	1.79 20/1930	2.41 5/1913	4.30
Bruning Thayer		52	40 20 97 34 1583	1.20 27/1949	1.55 13/1919	1.37 11/1939	3.00 12/1896	3.63 28/1905	3.80 6/1902	4.20 15/1900	3.32 25/1942	8.72 18/1919	3.07 10/1912	1.82 23/1931	1.85 23/1941	8.72
Burchard* Pawnee		15	40 09 96 20 1377	0.60 20/1902	1.47 12/1908	1.20 11/1898	4.45 24/1897	6.00 21/1908	2.20 6/1907	5.20 14/1907	3.43 24/1903	3.52 15/1905	3.50 1/1904	2.30 3/1905	1.10 29/1906	6.00
Burge* Cherry		10	42 47 100 46 2674	1.30 18/1915	0.61 21/1914	1.10 19/1912	1.80 25/1910	2.50 3/1912	1.54 24/1910	3.00 1/1910	2.20 12/1909	2.48 11/1906	1.00 10/1912	0.19 9/1904	1.50 4/1913	3.00
Burwell Garfield	R10	62	41 47 99 08 2177	0.65 31/1933	0.87 6/1921	3.04 9/1893	4.71 11/1920	4.91 23/1923	4.42 10/1904	2.92 9/1926	2.64 1/1903	4.10 2/1942	3.43 4/1946	1.50 5/1922	1.10 21/1918	4.91
Butte Boyd		43	42 55 98 50 1900	1.08 26/1944	1.40 5/1911	1.75 15/1938	1.76 7/1908	4.00 26/1932	3.71 25/1937	2.88 28/1922	2.29 22/1933	3.12 26/1929	3.66 5/1911	2.00 13/1922	1.10 2/1924	4.00
Cario* Hall		39	41 00 98 36 1951	1.10 26/1932	1.20 13/1919	1.75 25/1946	2.54 20/1916	4.50 18/1921	5.15 26/1937	4.32 18/1924	2.70 13/1914	4.10 28/1923	2.37 9/1926	1.61 9/1919	2.30 4/1924	5.15
Callaway* Custer		28	41 18 99 54 2555	0.77 22/1915	0.90 3/1903	1.25 29/1901	3.25 11/1897	2.50 29/1903	3.15 23/1905	2.40 4/1904	2.75 31/1904	2.50 26/1902	3.50 26/1897	1.15 2/1901	0.90 3/1897	3.50
Cambridge Furnas		30	40 16 100 10 2258	1.21 26/1944	1.00 3/1903	1.35 1/1940	2.55 13/1927	3.25 28/1935	2.64 5/1931	2.81 2/1938	3.17 11/1926	7.00 8/1901	3.06 4/1946	2.32 20/1934	1.35 5/1913	7.00
Canton* Box Butte		11	42 14 103 31 4642	0.88 24/1921	0.40 23/1920	0.40 13/1913	1.40 28/1911	1.39 14/1913	1.88 9/1909	1.66 26/1915	1.37 1/1920	1.10 10/1912	0.93 11/1909	0.60 8/1919	1.05 11/1909	1.88
Central City Merrick		57	41 07 98 00 1699	1.00 3/1886	0.80 14/1906	1.40 28/1886	3.12 30/1906	3.50 11/1903	3.20 5/1902	5.00 18/1924	3.42 8/1933	6.28 28/1923	2.50 24/1883	2.00 26/1896	1.78 31/1931	6.28
Chradon Dawes	R9	35	42 50 103 00 3308	1.62 4/1926	0.98 12/1915	1.26 14/1938	3.00 7/1919	2.31 9/1927	3.57 16/1921	2.08 25/1923	2.06 5/1920	1.93 17/1946	1.55 13/1942	1.50 5/1922	0.95 14/1925	3.57

MAXIMUM 24 HOUR PRECIPITATION

Table 70

NEBRASKA

STATION County		Years of Record	Lat. Long. Elev. Ft.	Jan	Feb	Mar	Apr	May	June	July	Aug	Sep	Oct	Nov	Dec	Max. of Record
Chambers Garfield		38	42 03 98 48 2200	1.30 26/1944	0.65 22/1925	1.50 11/1912	3.12 23/1935	2.85 25/1917	3.46 21/1931	3.36 27/1922	2.06 27/1914	3.21 26/1915	2.70 5/1946	1.45 16/1918	0.70 1/1913	3.46
Clay Center Clay		56	40 32 98 03 1781	0.90 22/1933	1.50 13/1919	1.81 31/1927	5.05 13/1896	4.45 30/1893	3.45 22/1924	5.35 16/1900	3.50 19/1920	5.10 10/1900	3.60 12/1928	1.60 12/1912	1.12 3/1947	5.35
Cody* Cherry		10	42 52 101 14 3905	0.30 26/1899	1.00 17/1901	0.80 23/1901	1.08 23/1901	1.65 29/1905	1.91 3/1906	2.00 16/1903	2.25 16/1903	1.35 12/1906	0.50 12/1901	0.30 24/1897	1.00 2/1897	2.25
Columbus Platte		54	41 26 97 21 1442	1.36 5/1932	1.61 14/1919	1.81 19/1922	2.76 12/1896	3.95 14/1905	5.17 17/1946	5.01 16/1945	3.33 6/1898	5.70 11/1900	2.20 18/1897	2.59 4/1922	1.38 2/1909	5.70
Creighton Knox		16	42 27 97 56 1600	1.50 4/1897	1.19 5/1911	1.80 30/1949	2.80 12/1896	3.75 24/1909	2.99 6/1896	2.00 4/1893	2.06 22/1892	2.80 8/1894	1.86 5/1911	2.00 5/1895	5.50 15/1988	5.50
Crescent Lake Garden		15	41 43 102 26 3820	1.25 8/1939	1.33 25/1944	1.00 21/1944	2.30 27/1938	2.10 13/1942	2.00 5/1941	3.90 10/1944	1.31 24/1937	1.50 27/1945	1.70 26/1941	3.10 24/1944	0.80 13/1940	3.90
Crete Saline		65	40 37 96 57 1368	1.22 26/1916	1.53 26/1912	2.10 4/1894	2.64 20/1916	3.82 1/1892	4.35 1/1919	3.76 14/1907	4.35 12/1889	3.95 23/1910	2.62 26/1899	3.00 12/1909	1.75 1/1909	4.35
Culbertson Hitchcock		61	40 13 100 50 2565	1.81 26/1944	0.80 27/1900	1.95 1/1940	3.42 1/1940	2.30 28/1929	3.44 17/1915	3.20 10/1947	2.44 15/1915	3.60 7/1901	3.00 26/1897	1.32 20/1899	1.26 14/1891	3.60
Curtis Frontier	R10	56	40 38 100 30 1003	2.40 26/1944	1.80 3/1903	2.00 29/1901	4.40 24/1929	5.05 31/1935	5.14 21/1947	3.91 12/1911	3.19 7/1900	3.67 8/1901	4.14 4/1946	1.80 20/1899	1.34 5/1913	5.14
Dalton Cheyenne		42	41 25 102 58 4273	1.53 8/1939	0.80 13/1915	0.98 24/1945	2.99 26/1938	2.51 1/1942	4.87 23/1945	2.60 18/1913	3.30 23/1941	1.36 2/1938	1.87 15/1938	1.81 1/1928	0.64 2/1933	4.87
David City Butler	R9	61	41 15 97 08 1619	1.75 28/1891	1.25 13/1906	2.15 29/1898	4.90 12/1896	2.88 4/1938	3.82 1/1947	4.70 7/1891	3.00 5/1899	3.97 27/1945	2.35 2/1891	2.93 12/1928	1.46 1/1933	4.90
Drexel* Douglas	R	11	41 20 96 16 1299	0.79 3/1926	1.72 13/1919	2.08 14/1923	1.81 20/1923	4.47 31/1919	3.29 3/1925	3.22 8/1925	2.01 6/1925	5.31 28/1923	2.68 31/1920	1.70 10/1915	1.20 21/1920	5.31
Du Bois* Pawnee		10	40 42 96 03 1084	1.06 16/1915	1.65 13/1912	0.94 24/1909	1.09 29/1911	2.60 3/1913	2.16 18/1906	7.49 23/1911	2.49 1/1915	4.15 14/1915	8.01 1/1911	4.00 12/1909	2.02 5/1913	8.01
Duff* Rock		11	42 13 99 33	0.55 11/1905	1.20 28/1903	1.60 17/1905	2.40 25/1906	2.60 5/1900	2.65 24/1904	2.40 17/1903	3.80 24/1902	4.44 22/1902	2.12 19/1908	1.10 20/1899	0.50 29/1906	4.44
Eden* Nemaha		10	40 22 97 58	0.70 22/1898	2.11 9/1898	1.52 28/1896	3.44 27/1900	5.11 20/1999	2.95 17/1900	3.85 16/1900	4.00 13/1900	2.90 5/1898	4.02 25/1899	1.05 26/1896	0.93 9/1899	5.11
Edgar* Clay		15	40 22 97 57 1722	0.70 3/1897	1.07 26/1895	1.47 24/1909	3.90 25/1904	3.90 10/1903	2.50 3/1895	4.95 1/1901	3.25 5/1897	4.80 1/1909	4.20 17/1897	2.00 25/1896	0.70 3/1899	4.95
Elgin Antelope		39	41 57 98 15 1930	1.44 26/1944	3.20 13/1919	1.50 31/1927	2.88 11/1920	3.58 10/1930	3.14 3/1940	3.00 6/1933	2.71 5/1917	5.65 18/1926	3.00 5/1911	1.70 9/1946	1.20 3/1899	5.65
Elise* Perkins		41	40 51 101 23 3382	1.48 26/1944	1.00 23/1909	1.30 14/1938	2.92 24/1929	4.75 28/1935	2.51 15/1914	3.29 16/1918	3.00 25/1935	4.56 1/1942	2.66 19/1908	1.26 5/1922	1.24 5/1913	4.75
Elm Creek Buffalo	R2	19	40 42 99 23 2259	0.67 24/1921	1.02 27/1915	1.35 24/1909	2.65 23/1913	2.75 17/1921	3.77 21/1947	3.50 5/1908	2.25 16/1910	2.70 9/1911	2.10 15/1920	1.36 4/1922	1.55 5/1913	3.77
Elwood Gosper		56	40 29 99 56 2450	1.41 26/1944	0.80 3/1903	2.00 24/1901	6.63 20/1933	4.55 17/1921	3.56 27/1902	3.00 29/1948	4.00 16/1910	4.28 1/1942	4.29 4/1946	2.28 19/1930	1.43 3/1913	6.63
Ericson Garfield		56	41 47 98 46 2050	1.32 26/1944	1.00 22/1931	2.10 25/1912	3.37 24/1935	3.25 27/1929	3.50 14/1920	2.45 16/1945	2.36 11/1923	3.10 16/1906	2.29 5/1946	2.36 5/1918	1.44 5/1913	3.50
Ewing Holt		57	42 15 98 21 1888	1.33 3/1949	0.90 5/1911	1.60 20/1912	2.95 29/1896	3.57 23/1946	3.45 4/1917	2.98 15/1903	4.00 2/1933	2.90 1/1909	3.10 5/1911	1.13 9/1919	1.40 2/1897	4.00
Fairbury Jefferson		60	40 08 97 11 1318	2.50 12/1885	4.00 17/1884	1.86 17/1884	3.45 27/1906	4.50 26/1918	5.61 9/1941	3.77 14/1907	6.26 5/1927	5.20 15/1941	3.02 24/1899	3.25 12/1909	1.60 9/1911	6.26
Fairmont Filmore		55	40 38 97 35 1641	0.99 26/1944	1.09 14/1911	1.43 26/1906	4.12 24/1948	3.27 23/1922	3.57 6/1902	5.42 1/1901	5.60 12/1903	4.00 11/1900	5.30 12/1938	2.20 1/1928	1.90 22/1941	5.60
Falls City Richardson		59	40 04 95 36 900	2.02 30/1915	2.85 6/1928	1.82 26/1892	2.60 8/1922	4.74 19/1935	6.00 2/1949	5.00 15/1907	4.00 27/1899	6.15 13/1914	3.60 11/1931	2.63 12/1922	2.08 31/1931	6.15
Fort Robinson Dawes		61	42 39 103 28 3807	1.80 4/1949	0.80 16/1911	2.03 4/1935	2.50 26/1935	3.22 30/1942	4.25 16/1892	2.20 7/1891	2.50 1/1915	3.08 4/1936	4.21 13/1892	2.10 5/1922	1.30 3/1897	4.25
Franklin Franklin		60	40 06 98 57 1820	1.40 19/1889	1.40 12/1912	2.40 17/1924	4.81 11/1896	4.66 23/1923	5.00 2/1915	4.25 17/1918	4.04 2[illegible]/1911	7.22 18/1919	2.00 10/1898	2.25 13/1912	1.25 20/1911	7.22
Fremont Dodge		67	41 26 96 29 1203	1.81 13/1949	1.70 13/1919	2.21 26/1921	2.30 10/1944	3.90 21/1945	5.80 11/1944	4.32 31/1896	5.30 27/1903	2.60 10/1921	2.33 12/1928	2.10 [illegible]/1909	1.20 3/1947	5.80
Friend Saline		25	40 39 97 17 1558	1.13 6/1932	1.03 27/1948	1.37 14/1927	1.45 9/1947	2.19 5/1918	4.00 9/1949	3.27 15/1946	2.43 6/1927	5.29 7/1941	4.33 12/1928	1.74 14/1926	1.11 4/1947	5.29
Fullerton Nance		48	41 22 97 58 1629	0.80 10/1905	1.50 6/1903	2.50 14/1913	2.90 14/1913	4.10 14/1911	5.25 13/1914	3.20 18/1924	4.80 29/1910	6.18 10/1911	2.40 11/1902	2.09 12/1912	2.52 5/1913	6.18
Geneva Fillmore		59	40 32 97 36 1633	1.25 5/1932	1.50 26/1895	1.30 19/1922	2.33 28/1896	5.50 31/1893	6.25 4/1898	4.35 15/1946	4.28 25/1944	3.94 10/1900	6.75 11/1928	2.10 14/1926	1.80 22/1941	6.75
Genoa Nance	R7	73	41 27 97 43 1584	0.95 26/1944	1.05 2/1919	1.33 11/1927	3.86 13/1896	4.87 13/1905	5.24 5/1902	4.88 14/1907	3.25 5/1898	8.60 2/1887	3.20 6/1911	2.09 26/1896	1.80 22/1941	8.60
Gordon Sheridan		57	42 48 102 12 3550	1.28 26/1944	1.15 24/1930	1.47 25/1945	3.45 30/1901	3.20 4/1901	2.33 7/1925	1.81 25/1934	2.60 9/1909	2.20 17/1946	2.00 7/1901	1.70 21/1899	2.00 4/1910	3.45
Gothenburg Dawson		55	40 56 100 10 2557	1.18 27/1944	0.99 22/1931	1.92 30/1949	3.65 17/1896	3.66 31/1935	5.38 21/1947	2.78 29/1948	4.11 6/1900	3.19 1/1942	2.90 19/1908	1.47 19/1899	1.40 5/1913	5.38
Grand Island Hall	R9	59	40 58 98 19 1841	1.40 29/1947	1.23 26/1895	1.50 28/1891	3.95 12/1896	4.95 3/1904	3.80 26/1891	3.45 18/1924	3.33 26/1903	4.60 28/1923	2.85 6/1914	2.12 1/1928	1.60 6/1913	4.95
Greeley Greeley		55	41 33 98 32 2021	1.20 1/1911	0.80 14/1900	2 25 25/1902	3.00 3/1897	3.25 29/1943	12.00 6/1896	3.00 21/1924	2.95 28/1910	2.45 8/1926	3.02 5/1911	1.65 26/1919	1.60 6/1913	12.00
Guide Rock Webster		48	40 04 98 20 1646	1.00 11/1905	1.17 6/1928	1.80 24/1909	3.01 2/1925	2.75 24/1903	2.76 29/1926	4.10 11/1908	4.25 4/1911	4.94 6/1946	4.90 12/1928	2.17 14/1926	1.65 5/1913	4.94

MAXIMUM 24 HOUR PRECIPITATION

Table 70

NEBRASKA

STATION County		Years of Record	Lat. Long. Elev. Ft.	Jan	Feb	Mar	Apr	May	June	July	Aug	Sep	Oct	Nov	Dec	Max. of Record
Haigler Dundy		57	40 01 101 56 3258	0.81 26/1944	0.94 25/1895	1.40 21/1944	2.00 11/1901	3.25 26/1915	2.55 3/1919	3.30 26/1906	3.15 27/1932	2.26 1/1942	3.25 19/1908	1.70 21/1899	1.05 9/1923	3.30
Halsey Thomas		47	41 55 100 19 2695	1.74 26/1944	0 90 7/1921	2.30 18/1905	2.17 27/1938	2.95 22/1927	4.45 24/1910	3.25 12/1928	3.60 2/1933	2 73 4/1909	2.87 4/1930	2.18 1/1928	1.10 15/1925	4.45
Harrisburg Banner		35	41 39 103 51 4400	1.26 5/1949	1.15 19/1911	1.65 31/1927	3.00 24/1935	4.00 24/1933	2.50 2/1929	2.28 30/1916	2.16 15/1912	1.85 10/1935	1.50 15/1915	1.48 7/1944	1.60 5/1913	4.00
Harrison Sioux		36	42 41 103 52 4849	1.15 24/1921	0.80 12/1915	2.00 24/1935	2.40 12/1927	3.15 12/1942	4.25 21/1916	2.74 14/1921	1.56 10/1926	1.68 28/1923	2.05 29/1948	1.83 5/1922	0.75 7/1924	4.25
Hartington Cedar		57	42 37 97 16 1382	1.62 3/1949	1.40 5/1911	1.35 8/1938	2.40 11/1920	3.55 26/1915	3.68 26/1899	4.01 15/1900	4.05 23/1906	4.10 11/1901	1.94 5/1911	2.25 26/1896	1.40 24/1893	4.10
Hastings Adams		57	40 35 98 23 1932	0.80 25/1921	2.05 9/1891	1.75 26/1891	2.70 12/1896	4.50 14/1905	3.56 15/1900	4.60 6/1898	3.80 13/1914	4.10 1/1942	2.30 12/1928	2.12 1/1928	1.53 6/1913	4.60
Hayes Center Hayes	R9	52	40 31 100 58 3025	1.62 26/1944	1.20 3/1903	2.32 19/1937	3.62 30/1906	3.50 27/1935	3.00 1/1895	2.36 12/1941	3.26 27/1906	4.39 1/1942	3.90 19/1908	2.02 4/1922	2.20 5/1913	4.39
Hay Springs Sheridan		63	42 41 102 41 3831	1.40 4/1949	0.95 28/1902	1.60 28/1918	3.70 29/1895	2.56 4/1901	4.40 7/1925	4.25 10/1903	2.93 8/1909	2.06 1/1904	2.66 12/1904	2.00 4/1922	1.00 21/1918	4.40
Hebron Thayer	R10	60	40 10 97 35 1438	1.85 28/1891	1.73 26/1948	1.50 17/1924	3.60 5/1900	4.25 21/1918	4.00 13/1949	4.11 5/1902	4.50 12/1903	6.58 18/1919	2.99 25/1899	4.00 11/1909	1.62 5/1913	6.58
Hendley* Furnas		12	40 08 99 59 2231	0.50 10/1905	0.60 14/1909	1.20 9/1907	1.65 22/1913	2.00 13/1905	3.82 12/1914	2.90 1/1905	2.50 2/1911	1.25 23/1910	2.00 19/1908	1.00 11/1912	1.33 5/1913	3.82
Henry Sioux		29	42 05 104 02 4200	0.97 26/1944	0.70 25/1944	1.30 31/1927	2.36 20/1933	1.50 7/1927	3.06 9/1941	1.93 28/1928	1.56 23/1944	1.62 27/1923	1.35 3/1930	0.86 4/1922	0.68 14/1925	3.06
Hickman Lancaster		18	40 37 96 38 1270	1.66 28/1949	1.52 27/1948	1.15 30/1897	2.42 29/1895	2.40 5/1901	4.44 3/1944	4.17 9/1897	3.30 17/1905	2.40 5/1905	2.40 25/1889	2.10 5/1905	1.25 29/1906	4.44
Hillside* Keith		14	41 29 101 28 3484	0.63 7/1912	0.50 19/1912	1.34 11/1912	2.00 17/1920	2.50 25/1917	2.10 11/1912	2.31 26/1912	1.75 21/1916	2.00 20/1920	2.90 5/1911	2.50 4/1922	2.29 5/1913	2.90
Holdrege Phelps		60	40 26 99 23 2335	0.78 26/1944	1.40 15/1909	2.20 29/1901	3.60 13/1896	4.00 20/1899	4.31 11/1942	2.55 18/1924	2.85 1/1915	4.00 7/1891	3.38 12/1930	1.70 11/1917	1.15 5/1913	4.31
Hooper* Dodge		17	41 35 96 33 1228	0.70 28/1912	0.75 14/1900	1.60 14/1912	3.12 30/1906	3.45 18/1903	4.50 12/1899	3.43 8/1902	4.16 26/1903	3.30 11/1900	3.06 31/1909	1.99 11/1909	1.40 10/1911	4.50
Howells* Colfax		14	41 43 97 00 1458	0.68 26/1944	0.80 27/1948	1.13 23/1937	2.10 10/1944	1.80 19/1935	6.60 11/1944	1.75 21/1943	2.07 20/1936	4.25 7/1946	1.80 17/1946	1.62 19/1942	0.70 24/1939	6.60
Hyannis Grant		42	42 00 101 46 3735	1.50 26/1944	1.10 25/1944	2.30 22/1937	3.05 26/1938	1.83 24/1944	2.15 6/1949	2.63 7/1928	1.90 21/1916	1.60 23/1941	1.95 9/1946	0.80 20/1930	1.15 23/1915	3.05
Imperial Chase	R10	59	40 31 101 38 3287	1.80 26/1944	1.12 4/1892	1.52 27/1901	3.55 27/1906	3.00 15/1898	6.98 13/1919	3.32 23/1929	3.70 28/1933	5.73 1/1942	3.10 19/1908	2.72 20/1930	1.20 20/1911	6.98
Kearney Buffalo		60	40 42 99 05 2146	0.94 26/1944	1.75 6/1881	2.08 24/1942	3.50 10/1943	4.88 14/1905	4.60 25/1899	4.14 2/1943	2.65 4/1899	3.39 22/1902	1.45 4/1946	3.20 19/1930	1.55 5/1913	4.88
Kennedy* Cherry		16	42 30 100 53 3038	1.00 26/1898	1.20 27/1903	1.50 27/1903	2.24 16/1900	2.88 31/1900	4.10 19/1901	3.35 2/1905	2.35 23/1900	2.37 10/1910	2.00 12/1892	0.60 10/1896	1.40 13/1902	4.10
Kimball Kimball		61	41 14 103 39 4697	0.93 8/1939	1.20 22/1909	1.41 4/1935	1.88 30/1915	2.00 20/1916	2.80 6/1909	4.70 18/1897	2.00 13/1902	2.74 21/1902	2.10 15/1915	2.10 4/1922	1.00 1/1913	4.70
Kingsley Dam Keith	R10	10	41 13 101 39 3300	2.72 26/1944	0.38 10/1944	1.15 15/1946	1.39 18/1942	1.49 23/1946	1.99 14/1943	1.93 15/1945	1.78 20/1945	2.59 2/1942	1.53 10/1949	0.70 25/1944	0.65 3/1947	2.72
Koshopah Brown		39	42 09 100 01 2600	1.26 26/1944	0.80 6/1921	1.41 14/1913	2.35 27/1938	2.72 11/1938	2.24 3/1944	2.75 27/1922	2.20 16/1915	2.03 6/1915	3.50 5/1911	1.11 5/1922	0.90 21/1918	3.50
Kowanda Garden		40	41 17 102 24 3825	1.52 9/1939	1.39 8/1942	1.45 25/1941	4.00 23/1932	4.00 10/1930	3.15 7/1924	3.25 29/1925	2.67 27/1933	2.12 11/1947	2.02 25/1921	2.43 20/1930	1.44 25/1941	4.00
Lebanon* Red Willow		19	40 03 100 17 2392	1.95 27/1944	0.85 21/1931	1.25 11/1939	2.00 19/1927	3.40 30/1938	2.14 12/1944	2.50 24/1929	4.15 25/1935	2.20 14/1926	2.78 11/1930	1.95 19/1930	1.50 1/1933	4.15
Lexington Dawson		59	40 47 99 45 2385	1.57 26/1944	1.20 20/1919	2.03 19/1937	3.15 11/1920	4.20 31/1918	6.15 21/1947	4.60 18/1924	4.10 25/1935	4.42 2/1942	5.26 4/1946	1.70 1/1928	1.43 29/1906	6.15
Lincoln U Campus Lancaster	R	53	40 49 96 42 1184	1.39 3/1949	1.90 12/1919	1.96 25/1900	2.82 24/1904	2.99 14/1909	4.21 4/1914	5.13 5/1908	8.38 28/1910	4.88 28/1923	2.27 24/1899	3.29 12/1909	2.38 22/1941	8.38
Lincoln Agro. Farm Lancaster		29	40 51 96 37 1230	1.64 3/1949	1.50 27/1948	2.08 16/1946	1.44 23/1945	2.12 8/1921	3.66 15/1925	4.20 5/1929	2.54 12/1948	4.75 28/1923	2.03 4/1929	3.35 14/1926	1.52 31/1931	4.75
Lincoln College View Lancaster		25	40 46 96 40 1260	1.10 3/1949	1.20 21/1945	1.50 26/1942	1.90 14/1944	1.87 18/1931	2.37 12/1947	2.81 5/1929	2.00 25/1944	3.10 12/1933	1.90 4/1929	2.10 5/1948	1.65 31/1931	3.10
Lincoln Uni. Farm* Lancaster		39	40 43 96 45 1180	1.05 8/1937	2.05 13/1919	1.74 28/1914	2.32 29/1903	2.90 27/1914	3.40 3/1923	5.21 3/1923	8.38 29/1910	6.75 28/1923	2.10 11/1912	2.93 11/1912	2.10 31/1931	8.38
Lodgepole Cheyenne		56	41 09 102 38 3820	1.54 24/1921	1.00 7/1942	1.50 14/1896	2.10 17/1920	2.50 28/1905	2.75 5/1941	2.75 2/1905	2.20 15/1923	1.81 10/1913	1.69 13/1942	1.32 4/1922	1.20 14/1925	2.75
Loup City Sherman		55	41 17 98 58 2067	0.65 26/1944	1.10 13/1927	2.23 25/1942	3.12 12/1896	3.42 29/1918	10.05 5/1896	3.55 28/1903	5.30 1/1905	3.92 2/1942	2.98 27/1947	1.40 8/1919	1.80 3/1913	10.05
Lyman Scotts Bluff		56	41 55 104 02 4053	0.54 26/1944	0.51 16/1939	1.20 31/1927	3.00 12/1945	1.60 28/1905	2.60 20/1947	1.19 27/1927	2.60 14/1930	2.00 7/1929	1.20 2/1930	0.80 20/1942	0.80 14/1925	3.00
Lynch Boyd	R10	42	42 50 98 27 1411	1.25 26/1944	1.00 27/1903	2.45 18/1905	3.87 3/1897	3.41 26/1939	2.49 1/1935	3.50 16/1903	2.94 12/1949	2.10 26/1908	3.00 23/1906	1.12 19/1930	1.02 1/1924	3.87
Madison Madison		55	41 50 97 27 1580	1.46 3/1949	1.00 4/1915	2.42 28/1920	2.40 12/1896	3.12 29/1903	4.17 9/1922	3.70 6/1938	3.05 20/1924	4.38 11/1900	2.22 21/1900	2.80 9/1919	1.00 29/1906	4.38
Madrid Perkins		56	40 51 101 33 3200	1.60 4/1949	1.00 22/1909	1.80 12/1927	2.93 28/1896	3.15 28/1935	5.50 14/1894	4.88 25/1912	3.50 10/1923	3.91 2/1942	2.51 4/1930	1.26 25/1944	1.44 5/1913	5.50
Marquette* Hamilton		32	40 58 98 00 1830	0.80 28/1891	0.80 7/1891	1.53 28/1914	3.12 12/1896	2.78 6/1884	4.50 25/1891	3.83 5/1902	3.72 23/1905	4.46 11/1900	3.42 7/1914	2.40 12/1912	1.58 5/1913	4.50
Mason City Custer		54	41 14 99 19 2257	0.92 27/1944	1.20 26/1895	1.07 28/1892	3.20 17/1905	3.45 13/1905	3.65 21/1947	2.72 23/1911	3.08 25/1935	4.25 3/1942	3.46 4/1946	1.48 21/1930	0.60 5/1913	4.25

MAXIMUM 24 HOUR PRECIPITATION

Table 70

NEBRASKA

STATION County		Years of Record	Lat. Long. Elev. Ft.	Jan	Feb	Mar	Apr	May	June	July	Aug	Sep	Oct	Nov	Dec	Max. of Record
McCook Red Willow	R10	62	40 12 100 37 2506	2.10 26/1944	1.20 4/1903	2.70 1/1940	1.92 10/1920	4.25 23/1909	2.62 21/1948	3.90 20/1930	2.62 1/1895	3.22 21/1895	3.84 4/1946	1.97 21/1899	1.52 1/1933	4.25
McCool Junction York		55	40 45 97 36 1575	1.20 21/1915	1.20 26/1915	1.91 27/1914	4.29 12/1886	3.00 4/1931	3.55 18/1946	4.80 6/1922	4.00 11/1930	4.95 10/1900	4.85 11/1928	1.93 19/1930	2.13 5/1913	4.95
Merriman Cherry	R10	44	42 55 101 41 3254	1.42 27/1944	0.80 10/1939	1.32 28/1918	2.20 3/1935	2.26 8/1927	3.04 7/1925	4.25 3/1919	2.06 17/1918	2.78 20/1940	2.20 19/1919	2.05 4/1922	0.90 2/1933	4.25
Miller Buffalo		43	40 56 99 24 2311	1.20 5/1949	1.78 15/1946	1.31 26/1942	2.75 10/1920	4.28 31/1935	7.04 22/1947	3.00 18/1924	3.38 6/1917	6.00 4/1937	3.75 12/1930	2.05 19/1930	1.49 5/1913	7.04
Minatare Scotts Bluff		32	41 55 103 28 4141	0.90 3/1949	0.38 3/1932	1.60 3/1932	2.20 19/1920	1.87 10/1930	3.09 20/1947	4.00 14/1923	2.75 17/1937	2.10 12/1919	1.21 29/1948	1.75 4/1922	1.30 14/1925	4.00
Minden Kearney		72	40 30 98 57 2169	2.00 31/1879	1.68 15/1947	1.60 6/1915	4.25 26/1888	3.44 13/1905	4.00 25/1899	3.50 22/1889	3.45 3/1878	4.02 10/1900	3.41 26/1897	2.10 16/1886	1.76 20/1918	4.25
Mitchell Scotts Bluff		36	41 57 103 41 4080	0.45 9/1939	0.40 12/1915	1.26 31/1927	1.59 21/1933	1.91 24/1948	2.67 16/1926	1.33 15/1923	3.20 11/1913	2.08 18/1946	1.20 15/1928	0.62 12/1923	0.82 30/1931	3.20
Monroe* Platte		12	40 29 97 36 1525	0.70 28/1909	1.19 12/1906	0.92 27/1903	1.72 29/1903	3.73 13/1905	5.25 5/1902	2.10 5/1902	2.99 29/1903	4.29 11/1900	2.04 21/1900	1.35 23/1905	1.50 1/1907	5.25
Mullen Hooker		39	42 02 101 02 3199	1.73 26/1944	1.15 22/1931	1.50 31/1949	2.95 20/1933	2.50 5/1900	3.45 18/1932	3.00 2/1900	3.50 16/1940	2.20 3/1943	3.00 25/1911	1.65 9/1946	0.75 31/1931	3.50
Nebraska City 1 Mi. NW Otoe		70	40 41 95 52 1000	1.17 3/1949	2.40 25/1912	1.94 19/1888	2.00 30/1899	5.75 27/1918	3.50 5/1893	5.04 12/1937	5.10 16/1900	6.25 10/1921	4.02 29/1896	4.00 13/1909	1.82 9/1907	6.25
Neligh Antelope		25	42 07 98 01 1746	1.42 5/1949	1.00 7/1928	1.15 25/1942	1.85 11/1920	2.64 2/1944	2.60 25/1920	2.18 9/1948	2.96 3/1922	3.30 17/1926	1.10 19/1919	2.23 19/1948	0.75 15/1925	3.30
Nelson Nuckolls		32	40 12 98 04 1683	0.83 31/1948	1.06 2/1943	1.66 11/1927	2.15 2/1925	2.21 8/1949	3.13 18/1946	3.77 13/1911	2.98 25/1944	5.57 2/1942	2.03 12/1928	1.62 6/1946	2.00 5/1913	5.57
Nemaha* Nemaha		14	40 22 95 40 902	1.00 20/1904	2.62 10/1898	1.99 23/1897	2.36 26/1900	3.90 30/1895	3.55 16/1900	8.00 14/1907	9.00 12/1900	4.50 16/1905	3.75 25/1889	2.40 4/1905	1.00 3/1897	9.00
Nenzel Cherry		33	42 43 101 10 3109	1.65 5/1949	1.01 14/1935	1.22 4/1933	2.61 29/1942	2.04 19/1921	2.42 7/1925	2.55 4/1931	2.22 24/1946	1.20 23/1941	1.75 10/1949	2.47 4/1922	0.92 2/1934	2.61
Newport Rock		60	42 36 99 19 2234	1.60 26/1944	1.33 25/1944	3.00 14/1899	2.63 16/1900	3.76 29/1903	5.08 18/1942	4.00 7/1915	3.05 16/1898	3.40 11/1949	4.66 5/1911	1.50 19/1930	1.40 11/1909	5.08
Niobrara Knox		54	42 45 98 01 1231	2.50 4/1949	1.35 7/1928	2.40 18/1905	2.47 12/1896	5.85 24/1909	4.30 13/1902	2.62 8/1898	2.42 13/1927	3.49 20/1902	3.36 19/1898	2.00 1/1920	1.20 21/1920	5.85
Norfolk WB Madison	R4	60	41 59 97 26 1544	1.28 3/1949	1.50 13/1919	1.75 1/1927	2.85 17/1908	3.30 3/1899	7.78 3/1940	5.60 12/1908	4.10 26/1883	3.75 11/1900	1.62 18/1904	2.16 25/1896	2.13 2/1933	7.78
North Loup Valley		57	41 30 98 46 1961	1.40 21/1915	0.80 12/1900	1.22 30/1933	2.95 2/1897	4.03 24/1923	5.97 5/1896	2.99 21/1924	2.53 29/1948	2.75 26/1915	2.22 6/1911	2.00 10/1919	1.87 5/1913	5.97
North Platte WB City Lincoln	R43	75	41 08 100 45 2805	1.76 3/1949	1.15 22/1909	1.56 20/1894	4.30 18/1942	2.94 16/1902	2.96 3/1883	3.15 25/1879	3.82 28/1929	6.32 1/1942	3.75 4/1946	1.70 4/1922	1.99 21/1877	6.32
Oakdale Antelope		62	42 04 97 58 1722	1.33 4/1949	1.20 6/1911	2.10 25/1942	2.61 12/1896	3.70 29/1903	4.00 5/1908	5.80 16/1920	2.64 8/1909	5.36 18/1926	3.75 19/1904	1.97 26/1896	1.30 31/1931	5.80
Odell* Gage		16	40 03 96 48 1278	1.20 11/1905	2.17 9/1898	1.38 10/1898	2.40 25/1905	4.15 22/1903	4.00 7/1902	4.55 1/1896	4.63 24/1906	3.95 15/1897	2.75 25/1899	3.00 13/1909	1.80 2/1909	4.63
Ogallala Keith		35	41 08 101 43 3216	1.80 26/1944	1.05 22/1931	2.17 27/1939	2.60 6/1915	4.60 26/1915	2.90 14/1921	2.72 3/1923	2.25 12/1927	2.45 1/1942	1.59 10/1949	1.45 1/1928	0.80 25/1945	4.60
Omaha Douglas	R48	65	41 18 95 54 978	1.32 27/1949	1.64 6/1881	1.67 13/1913	2.56 6/1938	2.98 8/1883	5.02 17/1875	4.35 29/1871	7.03 27/1903	6.80 28/1923	3.73 3/1884	2.53 13/1909	2.07 31/1931	7.03
O'Neil Holt		53	42 27 98 38 1975	1.10 29/1891	0.94 7/1928	2.60 31/1949	3.35 30/1895	3.62 13/1913	3.15 7/1896	4.84 29/1937	3.28 2/1933	3.78 8/1946	2.03 26/1897	1.51 2/1928	1.49 4/1922	4.84
Ord Valley		55	41 36 98 56 2062	0.80 11/1905	1.12 6/1928	1.84 26/1902	3.75 18/1920	3.28 28/1929	5.26 16/1900	2.56 31/1916	2.90 19/1900	4.07 2/1942	2.86 23/1906	2.90 4/1918	2.12 5/1913	5.26
Orleans* Harlan		26	40 07 99 28 1993	0.80 25/1932	1.65 21/1931	1.70 11/1927	1.90 27/1922	4.10 24/1923	4.13 9/1912	3.69 29/1911	5.60 2/1911	2.56 10/1932	2.17 12/1928	2.97 19/1930	1.50 4/1913	5.60
Osceola Polk		62	41 11 97 33 1644	1.20 5/1932	1.24 16/1938	2.65 19/1922	4.10 12/1896	3.07 26/1937	6.50 14/1886	4.50 23/1911	6.50 29/1910	5.60 11/1900	2.44 12/1928	2.50 12/1902	1.20 3/1897	6.50
Oshkosh Garden		37	41 24 102 20 3393	1.07 24/1921	0.60 6/1921	2.08 6/1917	3.09 23/1932	2.55 10/1930	3.07 5/1941	2.40 12/1918	2.68 1/1915	2.50 2/1938	2.37 6/1923	2.52 4/1922	1.11 5/1913	3.09
Osmond Pierce		21	42 21 97 36 1651	1.35 26/1944	1.10 22/1942	1.78 25/1942	1.84 29/1933	5.17 21/1949	3.30 3/1940	2.55 13/1929	2.74 16/1941	2.85 14/1936	1.35 5/1940	1.67 19/1930	0.74 4/1947	5.17
Ough* Ouondy		12	40 20 101 32	0.71 30/1896	0.80 26/1900	1.20 21/1897	1.83 7/1897	2.60 30/1895	1.50 16/1894	2.00 13/1895	2.40 31/1901	3.80 9/1898	2.47 26/1897	1.10 20/1899	0.40 2/1895	3.80
Palisade Hitchcock		25	40 21 101 07 2768	1.20 3/1949	0.90 28/1918	2 30 30/1949	2.83 15/1918	1.87 26/1910	2.77 17/1915	4.70 17/1918	3.75 20/1920	3.45 2/1942	1.85 15/1915	1.10 10/1919	2.02 5/1913	4.70
Palmer* Merrick		20	41 14 98 15 1796	1.50 15/1889	1.20 26/1895	2.32 31/1897	3.25 12/1896	4.20 13/1905	3.00 24/1901	3.95 25/1905	4.00 25/1903	4.50 10/1900	2.05 11/1902	1.00 1/1889	1.10 29/1906	4.50
Palmyra* Otoe		19	40 43 96 21 1142	0.80 3/1010	1.98 17/1911	1.05 18/1905	2.60 8/1882	2.95 23/1907	3.25 6/1907	4.80 6/1908	5.84 29/1910	6.27 23/1910	2.82 25/1899	5.85 14/1909	2.12 10/1911	6.27
Pawnee City Pawnee	R9	53	40 06 96 09 1175	1.53 7/1937	3.25 6/1928	2.50 31/1927	3.60 25/1904	4.90 28/1908	6.38 9/1880	5.00 23/1911	3.62 12/1932	5.37 3/1946	4.00 26/1918	3.87 12/1909	2.00 5/1913	6.38
Paxton Keith		43	41 08 101 21 3060	1.76 26/1944	1.43 2/1919	1.64 19/1937	2.79 21/1915	4.21 27/1915	2.97 1/1917	3.10 23/1943	3.15 1/1915	4.19 1/1942	2.50 25/1918	1.40 4/1922	1.63 5/1913	4.21
Peru* Nemaha		13	40 29 95 44 902	0.82 11/1924	1.53 6/1928	1.64 31/1927	2.55 29/1882	2.55 29/1880	4.75 18/1883	4.47 5/1929	3.56 24/1880	3.30 11/1928	2.91 19/1929	2.00 1/1928	1.10 4/1924	4.75
Plattsmouth Cass		31	41 01 95 53 986	1.20 6/1932	1.50 8/1894	2.40 3/1923	3.25 14/1919	3.68 10/1893	4.85 17/1900	10.69 6/1898	6.72 12/1932	3.18 16/1905	2.45 31/1927	2.64 19/1948	2.00 31/1931	10.69
Plymouth* Jefferson		10	40 18 96 59 1419	1.00 21/1915	0.95 18/1908	1.10 24/1909	1.30 20/1912	3.00 28/1908	4.93 28/1908	5.55 5/1909	2.10 6/1905	2.85 23/1910	2.50 9/1912	2.70 12/1909	1.85 2/1909	5.55

MAXIMUM 24 HOUR PRECIPITATION

Table 70

NEBRASKA

STATION County	Years of Record	Lat. Long. Elev. Ft.	Jan	Feb	Mar	Apr	May	June	July	Aug	Sep	Oct	Nov	Dec	Max. of Record
Potter Cheyenn	29	41 13 103 19 4387	1.20 8/1939	1.10 25/1944	1.26 31/1927	3.50 24/1929	1.60 22/1923	2.86 9/1923	2.75 20/1928	1.39 26/1933	1.27 11/1924	1.01 14/1928	2.00 4/1922	1.92 2/1933	3.50
Purdum Blaine	59	42 04 100 15 2600	1.90 4/1949	1.20 4/1915	4.00 4/1933	2.55 24/1935	4.50 28/1911	3.40 4/1925	2.75 22/1911	3.42 25/1902	2.14 2/1942	4.00 5/1911	1.50 26/1919	1.17 5/1913	4.50
Ravenna Buffalo	72	41 02 98 55 1997	1.06 25/1921	1.53 6/1881	2.65 27/1878	3.42 12/1896	3.65 13/1905	4.05 5/1908	4.52 18/1924	3.52 4/1899	4.40 2/1942	2.77 9/1926	1.60 12/1912	1.68 5/1913	4.52
Red Cloud Webster	57	40 06 98 31 1724	1.03 26/1944	2.21 14/1919	1.52 11/1927	2.59 12/1896	3.30 28/1908	5.71 27/1897	3.41 26/1902	3.90 3/1911	6.93 17/1919	3.28 12/1928	1.73 30/1913	1.45 5/1913	6.93
Republican* Harlan	13	40 04 99 15 1939	0.60 11/1905	1.20 3/1903	0.98 25/1902	4.25 12/1896	3.00 4/1904	4.00 30/1905	2.80 28/1896	3.00 5/1905	4.00 7/1901	2.05 19/1904	1.45 25/1896	0.60 14/1902	4.25
Rosemont R Webster	10	40 16 98 22 2000	0.68 26/1944	0.74 2/1943	1.52 25/1942	1.70 9/1947	1.95 6/1949	2.10 2/1941	1.79 16/1945	3.40 25/1944	3.60 2/1942	2.75 10/1949	1.34 24/1944	0.96 4/1947	3.60
Saint Libory* Howard	22	41 04 98 19 1887	0.80 11/1905	1.00 3/1903	1.35 25/1902	3.00 30/1906	6.38 13/1905	4.68 13/1914	3.00 22/1911	5.10 26/1903	3.07 10/1900	2.65 26/1897	2.45 12/1912	1.94 5/1913	6.38
Saint Paul Howard	54	41 14 98 27 1796	0.67 26/1944	1.40 22/1925	2.32 25/1942	2.93 3/1897	4.12 13/1905	4.55 22/1941	3.10 31/1932	3.13 26/1903	3.02 10/1900	2.63 26/1897	2.02 12/1912	2.00 2/1933	4.55
Salem* Richardson	10	40 05 95 43 900	0.60 26/1944	2.25 10/1898	1.00 26/1902	2.10 24/1897	2.51 5/1901	3.20 7/1902	4.10 16/1900	2.95 27/1899	3.10 6/1898	2.90 31/1900	1.00 14/1902	1.25 20/1902	4.10
Sargent* Custer	17	41 38 99 22 2339	0.80 16/1889	0.80 8/1891	2.16 30/1891	1.79 12/1896	2.00 22/1911	4.09 15/1900	2.90 11/1909	2.60 5/1900	2.56 10/1900	4.39 27/1897	1.10 6/1885	1.12 3/1897	4.39
Schuyler Colfax	55	41 26 97 03 1350	1.20 3/1949	1.90 13/1919	2.00 5/1915	4.20 16/1938	3.30 1/1906	3.33 27/1948	3.35 16/1945	3.82 12/1919	4.70 28/1923	2.20 23/1906	2.75 26/1896	1.50 10/1911	4.70
Scottsbluff R9 Scotts Bluff	58	41 52 103 36 3950	0.82 24/1921	0.68 3/1932	1.80 31/1927	2.53 27/1911	2.42 31/1918	2.74 7/1925	2.53 14/1948	2.30 7/1915	2.28 2/1938	2.08 19/1908	1.01 7/1944	0.97 9/1918	2.74
Seneca* Thomas	22	42 02 100 50 2971	0.60 11/1905	0.60 27/1903	1.40 31/1897	2.75 28/1896	2.50 5/1900	3.45 18/1932	3.00 2/1900	1.50 21/1892	2.30 4/1901	1.00 12/1902	0.60 28/1929	0.75 31/1931	3.45
Seward Seward	57	40 55 97 05 1442	1.28 21/1915	2.30 13/1919	2.28 28/1914	2.92 24/1904	4.30 22/1907	5.38 13/1944	6.00 5/1908	5.32 28/1910	4.35 16/1906	5.13 11/1928	2.86 19/1930	1.75 1/1909	6.00
Sidney Cheyenne	23	41 08 102 59 4085	1.35 8/1939	0.80 8/1942	0.86 8/1935	2.15 16/1930	1.80 11/1930	2.35 6/1949	2.35 6/1949	2.82 13/1930	1.53 6/1929	1.70 14/1928	0.97 7/1944	1.25 30/1931	2.82
Sidney (nr)* Cheyenne	27	41 01 102 58 4320	0.70 24/1921	1.10 12/1930	1.00 31/1927	2 50 24/1929	3.00 19/1928	3.00 10/1909	2.00 5/1926	2.80 14/1930	1.50 1/1909	1.22 4/1930	1.40 4/1922	1.30 5/1913	3.00
Springfield* Sarpy	18	41 05 96 07 1052	0.75 4/1926	1.75 13/1919	1.50 4/1923	1.73 23/1897	2.70 20/1913	5.68 12/1924	3.26 9/1897	3.25 20/1920	5.00 19/1919	1.75 26/1918	1.40 14/1926	1.90 6/1913	5.68
Springview Keya Paha	47	42 49 99 44 2550	1.45 26/1944	1.25 25/1944	1.50 8/1893	1.92 26/1938	2.38 17/1898	3.00 14/1901	3.25 17/1903	2.35 17/1912	1.95 10/1901	3.35 5/1911	1.60 24/1944	1.10 11/1949	3.35
Stanton Stanton	58	41 57 97 14 1472	1.60 3/1949	1.10 22/1909	1.84 28/1940	2.50 25/1893	2.53 9/1905	5.01 4/1940	3.55 4/1916	3.00 12/1932	6.04 10/1900	1.90 12/1928	2.44 9/1919	1.41 31/1931	6.04
Stapleton Logan	29	41 29 100 31 2946	1.20 4/1949	0.92 8/1942	1.50 19/1933	2.42 6/1915	2.94 18/1928	5.01 4/1940	2.98 11/1933	2.50 28/1929	3.25 24/1937	1.90 11/1930	2.50 4/1922	1.10 1/1933	5.01
Stratton Hitchcock	54	40 09 101 13 2804	1.50 26/1944	1.20 27/1903	1.93 31/1949	3.70 18/1942	3.35 29/1935	3.25 2/1941	5.35 8/1947	3.63 21/1920	2.75 11/1898	3.05 26/1897	2.36 20/1899	1.40 4/1924	5.35
Superior Nuckolls	53	40 02 98 04 1574	1.20 5/1932	1.14 26/1948	2.02 11/1939	4.30 12/1896	3.77 31/1896	4.04 2/1941	3.75 5/1942	6.37 25/1942	5.37 2/1942	3.04 10/1949	1.50 6/1946	1.28 3/1947	6.37
Sutherland* Lincoln	22	41 10 101 07 2961	0.40 1/1916	0.90 22/1931	1.00 20/1912	2.03 14/1927	2.05 27/1915	2.82 9/1919	6.00 25/1916	2.35 24/1930	1.80 4/1929	1.92 4/1930	1.30 1/1928	0.85 6/1913	6.00
Syracuse R10 Otoe	67	40 39 96 11 1059	1.59 3/1949	1.74 13/1919	2.01 15/1946	2.19 25/1904	3.22 20/1913	5.50 22/1883	4.04 5/1929	3.55 29/1910	7.69 15/1941	3.16 25/1899	4.34 13/1909	2.29 10/1911	7.69
Table Rock Pawnee	65	40 15 96 06 1023	0.92 10/1924	2.50 6/1928	2.30 31/1927	3.65 23/1923	4.70 21/1908	5.12 9/1880	8.72 14/1907	3.84 6/1925	4.95 3/1946	2.80 26/1918	3.54 13/1909	2.04 10/1911	8.72
Taylor Loup	28	41 46 99 22 2250	1.38 27/1944	1.08 5/1946	1.20 17/1924	1.98 11/1943	2.22 27/1945	3.40 25/1939	2.75 25/1922	2.94 5/1925	5.13 2/1942	3.70 4/1946	1.97 20/1930	2.00 4/1924	5.13
Tecumseh Johnson	65	40 22 96 11 1113	1.52 3/1949	2.00 6/1928	2.73 11/1939	2.25 29/1895	6.11 20/1908	4.99 9/1941	6.00 5/1909	9.00 12/1889	4.39 3/1926	4.03 1/1911	3.36 3/1938	1.88 10/1911	9.00
Tekamah Burt	60	41 47 96 13 1060	1.50 29/1891	1.40 13/1919	2.30 27/1890	2.97 10/1944	6.20 17/1892	6.61 11/1944	4.71 4/1929	6.09 26/1903	4.00 26/1915	4.75 12/1928	2.25 4/1922	2.34 31/1931	6.61
Upland Franklin	37	40 19 98 54 2158	1.00 26/1932	1.00 6/1928	1.30 16/1924	2.10 17/1944	3.00 6/1924	4.25 12/1942	4.50 17/1918	2.50 3/1928	4.97 2/1942	2.18 4/1946	2.25 9/1919	1.55 17/1918	4.97
Utica Seward	37	40 54 97 21 1582	0.82 25/1941	1.32 13/1919	1.08 19/1922	1.82 14/1919	3.28 31/1879	3.61 18/1946	6.81 31/1932	3.10 22/1933	7.03 28/1923	4.81 12/1928	1.76 1/1928	1.11 4/1924	7.03
Valentine R49 Cherry	61	42 53 100 33 2581	1.57 26/1944	1.05 25/1944	2.27 4/1933	2.60 26/1938	4.21 25/1920	2.96 27/1891	4.02 7/1915	3.44 20/1916	2.92 1/1909	2.53 19/1908	2.26 19/1908	0.93 17/1908	4.21
Valentine Lake Game Re. Cherry	12	42 35 100 41 2929	3.41 4/1949	1.71 25/1944	2.10 31/1949	3.28 30/1942	2.62 4/1942	4.25 12/1944	2.03 8/1945	3.06 24/1943	3.44 22/1948	1.73 10/1949	1.43 24/1944	1.26 24/1948	4.25
Virginia Gage	24	40 14 96 29 1532	1.08 8/1937	2 30 17/1948	2.20 5/1946	2.17 30/1949	3.20 20/1945	5.77 9/1941	3.55 15/1946	3.68 31/1932	5.52 13/1938	2.10 9/1926	2.85 3/1938	1.35 22/1941	5.77
Wahoo Saunders	50	41 12 96 37 1187	1.66 3/1949	1.25 9/1944	1.80 11/1927	4.37 30/1906	4.30 17/1918	4.18 5/1908	3.78 29/1948	7.00 6/1889	4.95 16/1906	5.11 12/1928	2.10 8/1919	1.72 5/1913	7.00
Wakefield Dixon	55	42 16 96 52 1413	1.53 3/1949	1.70 13/1919	2.40 17/1917	2.33 10/1913	2.25 29/1903	6.35 4/1940	3.47 14/1929	3.81 6/1920	3.73 24/1937	3.61 16/1928	2.38 9/1917	1.38 31/1931	6.35
Wallace Lincoln	18	40 50 101 10 3116	1.00 9/1892	0.70 25/1895	1.20 8/1905	2.20 25/1905	3.00 17/1898	2.20 14/1894	2.97 15/1896	1.50 22/1895	2.30 4/1901	1.00 12/1902	0.60 15/1909	0.50 31/1896	3.00
Walthill Thurston	41	42 09 96 30 1207	1.34 3/1949	2.01 13/1919	1.50 4/1923	3.50 10/1913	3.91 6/1932	5.55 4/1940	4.90 5/1938	3.42 6/1917	4.77 26/1915	2.50 16/1928	2.20 9/1919	1.50 4/1924	5.55

MAXIMUM 24 HOUR PRECIPITATION

Table 70

NEBRASKA

STATION County	Years of Record	Lat. Long. Elev. Ft.	Jan	Feb	Mar	Apr	May	June	July	Aug	Sep	Oct	Nov	Dec	Max. of Record
Wauneta Chase	52	40 25 101 23 2940	2.20 4/1949	1.00 27/1900	1.53 15/1938	2.68 14/1927	3.16 28/1935	3.01 6/1940	5.00 30/1905	4.40 8/1931	4.47 1/1942	3.10 18/1908	1.47 4/1922	1.65 4/1913	5.00
Wepping Water Cass	72	40 53 96 08 1090	1.85 28/1909	2.10 12/1919	2.03 28/1914	4.00 8/1982	3.30 30/1904	3.50 30/1878	3.40 18/1902	3.04 3/1945	3.72 13/1919	3.25 4/1891	2.84 13/1909	2.60 10/1911	4.00
Western Saline	27	40 24 97 11 1468	1.05 26/1932	1.72 27/1948	2.40 31/1927	3.65 28/1927	2.36 20/1937	2.97 19/1929	7.00 23/1911	5.96 23/1930	3.15 15/1926	1.75 28/1940	2.23 20/1930	1.45 10/1911	7.00
West Point Cuming	64	41 50 96 43 1313	1.46 4/1949	1.26 13/1919	1.70 6/1908	2.74 26/1914	2.97 28/1905	7.20 24/1891	4.53 29/1922	6.13 13/1910	4.40 11/1900	2.33 10/1918	2.38 9/1919	1.70 10/1911	7.20
Wilber* Saline	23	40 30 96 58 1325	1.00 12/1888	1.05 11/1908	1.00 17/1884	4.45 24/1897	4.20 14/1909	6.54 5/1902	6.60 4/1909	5.10 25/1903	2.93 14/1896	2.95 28/1896	3.40 12/1909	1.75 1/1909	6.60
Wilsonville Furnas	23	40 06 100 07 2298	0.88 27/1944	0.90 21/1931	1.42 30/1949	2.05 17/1944	4.50 8/1936	3.56 17/1935	4.80 26/1929	4.30 15/1930	2.55 23/1940	2.73 5/1946	2.05 19/1930	1.10 26/1941	4.80
Winside Wayne	14	42 10 97 10 1565	1.39 4/1949	0.70 12/1941	1.54 25/1942	1.69 8/1941	3.60 30/1940	4.05 4/1940	3.20 29/1948	2.39 27/1942	2.55 14/1941	1.72 12/1947	1.29 6/1946	0.85 4/1947	4.05
Wiener* Cuming	15	40 08 96 40 1222	1.12 1/1907	2.10 13/1919	2.05 31/1897	2.91 23/1919	2.31 1/1906	3.07 4/1898	4.03 14/1915	4.23 6/1917	6.50 10/1900	2.10 23/1906	2.38 9/1919	2.10 29/1906	6.50
Wymore Gage	15	40 08 96 40 1218	1.50 3/1949	3.10 27/1948	2.00 28/1948	2.22 18/1903	3.20 21/1908	2.93 29/1904	4.00 16/1900	4.00 24/1903	2.83 23/1902	3.35 1/1904	1.24 1/1902	0.80 18/1898	4.00
York R10 York	63	40 52 97 35 1633	1.20 3/1886	1.30 13/1919	2.45 28/1914	5.00 12/1896	3.25 11/1903	3.72 2/1932	6.90 4/1909	4.85 29/1910	4.78 28/1923	3.95 12/1928	2.08 9/1919	1.77 5/1913	6.90

Reference notes for Nebraska

* Discontinued station.

R Amounts determined by recording gage. A number next to R indicates the number of years the station was equipped with a recording gage prior to 1950.

MAXIMUM 24 HOUR PRECIPITATION

Table 71

NEVADA

STATION County		Years of Record	Lat. Long. Elev. Ft.	Jan	Feb	Mar	Apr	May	June	July	Aug	Sep	Oct	Nov	Dec	Max. of Record
Adaven Nye		35	38 07 115 35 6250	1.50 19/1921	1.26 2/1936	1.67 3/1938	1.25 14/1915	2.15 20/1925	1.46 2/1948	3.50 26/1915	1.92 4/1929	1.40 25/1943	2.88 26/1927	1.45 27/1926	1.98 13/1922	3.50
Alamo Lincoln	R9	24	37 22 115 09 3446	1.06 23/1943	0.97 26/1949	1.49 2/1938	1.40 8/1943	1.30 10/1922	0.67 3/1925	1.04 26/1942	3.45 27/1932	1.53 24/1943	1.12 20/1941	0.71 25/1935	1.02 10/1931	3.45
Arthur Elko	R8	38	40 48 115 11 6500	1.00 12/1912	1.39 22/1917	1.27 31/1936	1.30 12/1912	0.98 20/1935	2.08 1/1936	1.12 27/1917	1.39 8/1920	1.00 12/1910	1.38 1/1946	1.48 13/1944	2.70 18/1929	2.70
Austin Lander	R9	60	39 30 117 04 6630	1.50 28/1903	1.80 7/1901	1.85 30/1946	2.00 18/1913	1.57 4/1932	1.62 1/1891	1.99 5/1925	1.30 25/1913	1.03 20/1925	2.04 1/1946	1.08 3/1925	1.54 30/1891	2.04
Battle Mt. CAA Apt. Lander	R6	79	40 37 116 52 4528	1.50 14/1909	1.15 17/1901	0.73 22/1937	1.30 11/1912	1.40 22/1946	1.50 9/1892	0.70 28/1941	0.50 23/1909	1.50 29/1907	1.81 1/1946	0.84 16/1930	2.00 26/1907	2.00
Beatty Nye	R6	32	36 54 116 45 3314	1.19 18/1921	2.02 15/1927	1.00 21/1924	1.55 6/1926	0.75 21/1921	1.00 4/1931	0.70 19/1925	3.25 2/1922	0.88 26/1939	1.95 1/1932	1.00 28/1931	1.00 7/1918	3.25
Belmont* Nye		12	38 35 115 55 8540	0.81 17/1896	1.10 8/1894	1.08 27/1895	0.80 6/1902	0.89 29/1896	0.80 10/1903	0.65 25/1896	1.16 6/1901	0.85 24/1904	1.20 6/1916	0.61 10/1902	0.58 5/1894	1.20
Beowawe Eureka		78	40 36 116 29 4695	1.00 25/1897	1.15 6/1901	1.00 29/1934	1.00 29/1935	1.53 5/1930	1.00 14/1922	1.00 23/1919	1.00 16/1904	0.58 29/1946	1.50 19/1949	0.96 2/1941	1.00 30/1909	1.53
Boulder City Clark		17	35 59 114 51 2525	0.86 20/1945	0.95 5/1935	1.11 4/1942	0.74 1/1940	0.36 24/1940	0.19 29/1938	1.89 30/1936	0.95 11/1941	1.08 25/1939	0.79 11/1947	0.61 11/1931	0.96 23/1940	1.89
Caliente Lincoln	R9	27	37 37 114 31 4402	1.00 16/1914	1.00 9/1915	1.00 3/1916	1.15 11/1941	1.48 10/1947	0.92 4/1945	1.00 25/1915	1.70 9/1942	1.07 29/1911	2.25 28/1946	1.14 11/1944	2.11 4/1947	2.25
Carson City Ormsby	R[a]	56	39 10 119 46 4675	2.65 22/1943	2.11 1/1945	1.90 9/1943	1.34 16/1891	1.32 5/1889	1.39 13/1892	0.83 8/1937	0.75 6/1890	1.02 29/1930	1.51 28/1945	2.65 18/1942	2.23 10/1937	2.65
Candelaria* Esmeralda		15	38 50 118 15 6180	1.20 25/1890	1.42 17/1897	0.52 12/1905	1.20 17/1891	1.15 25/1905	0.40 15/1897	0.70 26/1891	1.50 22/1904	0.97 24/1904	1.20 22/1889	0.68 10/1902	0.60 6/1889	1.50
Cherry Creek* White Pine		10	39 49 114 54 6450	0.98 26/1914	0.50 8/1909	0.80 20/1916	0.58 12/1916	0.88 30/1908	1.05 15/1911	0.79 20/1913	0.70 5/1908	0.93 30/1911	1.35 2/1916	1.16 26/1909	0.72 9/1909	1.35
Clover Valley* Elko		31	40 57 115 03 5800	2.75 5/1909	2.42 2/1907	1.00 6/1922	0.95 6/1907	1.43 20/1904	0.75 3/1914	0.70 24/1923	0.94 27/1913	0.65 22/1921	1.26 15/1908	2.95 20/1909	1.25 26/1907	2.95
Cranes Ranch* Elko		18	40 27 115 15 5350	0.80 27/1903	0.65 17/1901	0.90 1/1891	0.85 20/1897	0.71 29/1896	1.55 10/1892	0.42 12/1904	1.25 3/1899	0.61 25/1904	0.79 14/1897	0.80 12/1903	0.80 2/1901	1.55
Elko WB Apt. Elko	R9	79	40 50 115 47 5075	1.90 19/1916	1.20 27/1902	1.50 17/1903	3.30 22/1925	1.50 8/1905	1.25 2/1891	1.10 12/1904	1.50 1/1901	1.00 21/1925	1.31 2/1939	1.50 29/1898	1.55 21/1924	3.30
Ely WB Apt. White Pine	R11	31	39 17 114 51 6257	1.50 13/1907	0.93 26/1891	1.20 5/1893	1.60 7/1900	1.40 31/1895	1.09 4/1945	1.00 22/1896	2.08 31/1909	0.87 7/1940	0.94 2/1939	1.20 4/1897	1.30 31/1909	2.08
Eureka* Eureka		31	39 31 115 59 6500	3.00 7/1907	1.25 20/1914	2.40 9/1902	1.80 29/1914	1.48 29/1913	1.42 11/1913	1.03 22/1913	0.90 20/1905	1.00 29/1911	2.82 4/1912	2.27 26/1909	0.96 21/1921	3.00
Fallon Experiment Sta. Churchill		53	39 27 118 47 3965	1.69 1/1910	0.98 1/1945	1.50 9/1893	1.00 26/1932	1.71 27/1913	0.81 5/1934	0.83 23/1913	1.23 26/1920	0.75 22/1916	0.73 1/1912	0.81 1/1935	0.96 24/1931	1.71
Fenelon* Elko		10	41 13 114 40 6128	0.45 15/1899	0.65 5/1897	0.70 26/1896	1.00 20/1898	1.80 29/1896	0.70 7/1903	1.00 23/1900	1.45 27/1897	0.70 27/1907	1.10 13/1897	0.60 29/1898	0.70 26/1907	1.80
Fernley Lyon		44	39 35 119 13 4150	1.80 20/1896	1.50 24/1904	1.00 31/1903	1.40 30/1900	2.20 28/1913	0.62 10/1943	1.10 10/1896	1.10 29/1896	0.36 19/1896	1.20 13/1897	0.54 9/1944	1.00 15/1895	2.20
Gerlach Washoe		37	40 35 119 24 3980	0.65 21/1943	0.93 31/1945	1.04 17/1946	0.61 29/1915	1.00 30/1935	0.94 23/1923	2.30 1/1938	0.80 10/1941	1.05 29/1930	0.71 12/1925	0.65 1/1941	0.85 14/1934	2.30
Geyser Lincoln		20	38 38 114 38 5984	0.93 8/1907	1.50 22/1908	1.20 21/1907	1.00 6/1906	1.10 28/1906	1.09 1/1948	1.23 12/1946	2.07 20/1906	0.95 5/1905	0.69 28/1901	1.12 11/1944	0.71 29/1906	2.07
Glenbrook Douglas		10	39 05 119 56 6400	3.00 12/1911	1.80 9/1915	1.90 18/1946	1.00 29/1912	0.85 14/1949	0.15 8/1948	0.75 24/1946	0.45 28/1949	0.60 3/1912	0.75 19/1914	1.25 18/1946	2.05 3/1915	3.00
Golconda Humboldt		70	40 58 117 30 4392	1.15 30/1905	1.25 23/1907	0.97 7/1918	1.50 23/1906	3.00 9/1896	1.32 17/1923	2.00 22/1913	0.65 26/1932	0.90 3/1936	1.60 1/1946	0.97 23/1926	1.75 15/1907	3.00
Gold Creek* Echo		26	41 40 115 35 6600	1.85 31/1929	0.92 29/1916	0.98 30/1928	0.90 23/1929	1.82 28/1919	1.14 1/1936	0.73 22/1925	1.36 13/1925	1.13 15/1914	1.20 29/1927	1.30 19/1937	1.05 26/1920	1.85
Goldfield Esmeralda		43	37 43 117 13 5700	2.10 22/1943	0.99 18/1918	1.31 5/1907	0.97 30/1915	1.02 29/1913	2.43 19/1918	1.41 22/1946	2.40 29/1931	1.72 13/1913	1.30 27/1911	1.65 10/1944	1.00 21/1921	2.43
Hallack* Elko		24	40 57 115 29 5229	1.30 14/1910	0.80 23/1901	3.00 29/1899	1.20 23/1893	1.27 18/1894	1.15 1/1911	1.02 13/1904	0.60 14/1908	0.90 30/1905	2.00 2/1912	0.75 12/1913	2.63 1/1897	3.00
Hamilton* White Pine		11	39 14 115 30 7977	1.40 21/1909	1.50 9/1908	1.78 17/1903	1.30 22/1896	1.60 11/1896	0.75 28/1895	0.80 7/1908	1.49 18/1901	1.20 23/1901	0.98 31/1906	1.10 18/1900	0.95 6/1901	1.78
Hawthorne Babbit Mineral	R9	33	38 32 118 39 4180	1.29 21/1943	1.20 1/1945	0.82 14/1945	0.86 25/1938	0.98 30/1945	0.71 6/1894	0.56 14/1894	1.60 16/1889	0.70 19/1889	3.00 22/1889	2.80 18/1889	1.20 29/1891	3.00
Hot Springs* Churchill		13	39 45 119 03 4072	0.40 1/1888	0.58 16/1897	0.50 2/1892	0.40 27/1896	0.75 3/1893	0.26 25/1897	0.80 3/1893	1.00 18/1901	0.20 16/1888	0.08 6/1897	2.00 30/1892	0.80 30/1890	2.00
Hylton* Elko		34	40 26 115 40 7081	1.02 12/1918	0.98 2/1936	1.10 13/1917	1.54 24/1928	1.44 18/1917	1.60 11/1928	1.65 22/1913	1.00 11/1910	0.84 20/1925	1.94 3/1912	0.90 1/1938	1.03 28/1927	1.94
Imlay Pershing		78	40 40 118 10 4209	1.72 27/1903	1.20 4/1937	0.68 10/1925	1.00 20/1890	1.04 26/1941	1.20 15/1923	1.02 24/1946	2.70 28/1922	2.00 28/1909	1.20 7/1904	0.81 1/1947	1.60 29/1927	2.70
Indian Springs Clark		10	36 34 115 40 3136	0.45 26/1941	0.70 2/1940	0.59 28/1949	0.78 8/1943	0.38 10/1947	0.26 7/1941	1.09 24/1941	2.30 18/1945	0.54 26/1939	0.40 11/1945	0.35 9/1939	0.98 21/1943	2.30
Jarbridge Elko		10	41 52 115 26 6100	0.66 17/1945	0.92 13/1945	1.63 26/1945	1.86 16/1940	1.77 16/1949	1.42 11/1943	0.43 14/1942	1.10 11/1941	1.50 22/1941	1.55 30/1946	1.20 19/1946	1.32 27/1945	1.86
Jungo* Humboldt		12	40 55 118 22 4165	0.48 17/1916	0.55 27/1916	0.26 1/1915	1.01 5/1915	0.55 6/1921	0.60 16/1923	0.28 21/1922	0.50 25/1920	0.86 25/1915	0.60 14/1918	0.50 30/1923	0.64 2/1919	1.01
Kimberly White Pine		21	39 16 115 02 7230	1.73 23/1943	1.70 27/1930	1.35 3/1938	0.95 25/1932	0.90 7/1930	1.19 3/1945	1.45 23/1946	1.86 11/1941	1.25 17/1947	1.10 11/1928	1.25 11/1944	1.80 13/1938	1.86
Lahontan Churchill		38	39 28 119 04 4200	1.10 17/1916	1.18 1/1945	0.59 18/1946	0.97 18/1923	1.79 27/1913	0.89 29/1938	0.77 5/1915	2.12 26/1920	0.62 29/1930	1.02 6/1916	0.88 12/1913	0.77 31/1913	2.12

MAXIMUM 24 HOUR PRECIPITATION

Table 71

NEVADA

STATION County	Years of Record	Lat. Long. Elev. Ft.	Jan	Feb	Mar	Apr	May	June	July	Aug	Sep	Oct	Nov	Dec	Max. of Record
Lamoille Power House Elko	45	40 41 115 28 6290	1.22 12/1932	2.00 11/1922	1.88 22/1945	1.36 5/1911	1.92 31/1923	2.43 1/1936	1.20 18/1912	1.01 12/1941	1.20 15/1946	1.75 4/1912	1.64 4/1944	1.33 13/1933	2.43
Las Vegas Clark	45	36 10 115 09 2006	1.55 29/1915	1.00 27/1949	1.55 19/1918	0.63 21/1925	1.03 5/1915	1.25 28/1938	1.98 23/1923	1.35 2/1908	1.10 30/1932	1.40 4/1925	0.86 11/1931	1.35 7/1918	1.98
Las Vegas WB Apt. R9 Clark	12	36 14 115 02 1878	0.67 22/1943	1.01 2/1940	0.79 2/1938	0.88 11/1941	0.20 23/1941	0.12 29/1938	0.83 8/1945	1.76 9/1942	1.09 25/1939	1.08 12/1947	0.56 12/1946	0.87 4/1947	1.76
Lehman Caves Natl. Mont. White Pine	11	38 59 114 13 6825	0.88 23/1943	1.70 17/1945	1.11 12/1942	1.47 12/1941	1.35 2/1938	1.51 7/1941	0.44 26/1941	1.00 6/1939	1.15 22/1941	1.22 26/1940	1.40 22/1943	1.40 4/1947	1.70
Lewers Ranch* Washoe	40	39 14 119 51 5200	6.00 27/1907	4.05 4/1937	7.40 18/1907	2.45 6/1911	1.82 4/1889	1.69 14/1931	1.40 28/1938	3.10 27/1935	1.80 6/1912	3.85 30/1933	3.75 30/1892	4.37 11/1937	7.40
Logandale* Clark	28	36 35 114 25 1400	1.63 18/1921	1.45 11/1915	1.19 9/1912	0.90 29/1914	0.49 22/1919	1.20 25/1896	0.94 28/1919	2.38 19/1922	1.42 30/1911	1.04 5/1925	2.00 6/1915	1.62 6/1918	2.38
Lovelock R9 Pershing	57	40 12 118 28 3977	1.60 28/1933	0.96 1/1945	0.75 19/1946	1.00 30/1938	0.66 20/1925	1.62 20/1909	1.13 23/1913	0.97 11/1925	0.62 25/1904	1.30 5/1925	0.62 21/1943	1.03 13/1922	1.62
Mahoney Ranger Sta.* Elko	21	41 47 115 25 6200	0.90 2/1929	1.00 5/1922	1.18 25/1928	1.56 6/1925	1.48 25/1917	1.26 6/1932	0.95 19/1922	0.95 27/1932	0.95 25/1933	1.50 14/1920	1.53 30/1927	1.26 4/1916	1.56
Mala Vista Ranch Elko	10	41 17 115 15 5585	0.64 1/1948	0.37 8/1943	0.92 13/1946	1.05 4/1942	0.64 10/1939	0.69 6/1945	0.47 24/1946	0.73 11/1941	0.59 19/1940	0.77 21/1941	0.58 2/1941	0.62 21/1942	1.05
Marlette Lake Washoe	22	39 11 119 55 8000	4.35 19/1943	3.12 12/1936	3.04 3/1944	1.87 3/1935	1.17 25/1931	1.03 29/1920	0.81 26/1938	1.15 25/1920	1.22 23/1916	2.73 30/1933	3.18 9/1944	2.85 14/1915	4.35
McDermitt* Humboldt	13	41 56 117 42 4700	0.71 15/1892	0.60 20/1917	0.48 12/1918	1.32 18/1913	0.77 23/1917	1.33 5/1913	0.85 23/1913	0.13 1/1912	0.83 14/1918	0.42 15/1918	0.65 19/1919	0.50 3/1914	1.33
McGill White Pine	60	39 24 114 46 6340	1.90 27/1916	1.75 26/1930	1.06 3/1938	0.80 10/1943	1.15 8/1930	1.20 2/1914	1.07 6/1937	1.26 4/1929	0.96 17/1947	1.12 12/1925	0.84 7/1945	0.71 7/1918	1.90
Metropolis* Elko	11	41 15 115 03 5661	1.40 12/1916	0.80 13/1911	1.50 1/1919	1.38 12/1912	0.80 4/1910	0.76 25/1913	0.90 28/1917	1.10 1/1912	0.70 24/1915	1.87 4/1912	0.56 12/1913	1.10 3/1910	1.87
Millet* Nye	28	39 02 117 10 5040	1.05 18/1916	0.60 9/1908	0.50 22/1929	1.79 4/1925	1.23 16/1938	1.47 17/1918	0.98 25/1908	1.23 4/1929	1.00 1/1909	1.20 18/1934	0.65 23/1918	1.12 20/1921	1.79
Mina Mineral	54	38 23 118 06 4350	1.10 8/1916	0.90 2/1936	0.90 27/1924	1.90 4/1925	1.21 19/1919	1.80 18/1909	1.42 19/1913	1.86 22/1904	1.10 30/1946	1.20 30/1946	1.02 10/1923	1.00 19/1913	1.90
Minden R10 Douglas	57	38 57 119 46 4700	2.32 21/1943	2.00 22/1936	2.37 26/1891	1.40 6/1893	2.13 12/1891	1.60 29/1920	1.03 22/1913	0.75 12/1933	1.04 14/1918	1.19 29/1945	1.85 9/1924	2.55 31/1913	2.55
Montello Elko	71	41 17 114 11 4877	1.20 13/1906	1.50 22/1942	0.50 20/1938	2.00 20/1898	1.20 1/1905	2.88 1/1896	0.75 24/1934	1.01 31/1909	1.00 15/1914	1.35 1/1946	1.08 16/1945	0.82 21/1921	2.88
Nixon Washoe	21	39 48 119 20 3910	1.91 20/1943	1.96 1/1945	0.69 18/1946	0.63 8/1935	0.52 25/1934	1.07 3/1945	0.90 1/1943	0.49 11/1941	1.49 29/1930	1.27 2/1946	0.88 2/1935	0.61 26/1940	1.96
North Fork Mntc. Sta. R6 Elko	39	41 29 115 49 4500	0.76 3/1929	1.00 9/1912	1.50 24/1928	1.60 28/1911	0.99 30/1935	1.11 8/1944	1.40 19/1922	0.87 1/1936	1.00 26/1923	1.20 19/1936	2.01 16/1930	1.20 20/1921	2.01
Oasis Ranch* Esmeralda	14	37 30 117 52 5106	1.94 25/1914	2.00 21/1907	0.50 12/1905	1.23 28/1906	1.75 26/1904	0.60 27/1906	1.02 14/1916	1.24 26/1913	1.04 16/1910	0.63 2/1903	0.60 30/1913	1.50 10/1907	2.00
Orovada Humboldt	37	41 34 117 47 4300	0.94 29/1926	1.16 16/1934	1.11 27/1945	1.26 9/1935	1.47 1/1938	1.80 20/1914	1.18 20/1925	1.50 25/1920	1.16 4/1940	1.68 30/1946	0.96 9/1944	0.88 23/1942	1.80
Overton R Clark	10	36 33 114 27 1275	0.91 24/1944	0.90 23/1944	0.84 1/1941	1.14 11/1941	0.35 10/1947	0.09 7/1941	0.72 31/1945	1.83 11/1941	0.90 6/1939	1.18 19/1941	0.73 13/1943	1.14 4/1947	1.83
Owyhee Elko	27	41 57 116 06 5396	1.04 4/1939	0.96 19/1927	0.84 8/1927	1.67 30/1938	1.36 8/1947	1.24 7/1941	0.76 22/1943	1.39 11/1941	1.30 15/1914	1.72 1/1946	0.86 9/1924	1.28 19/1943	1.72
Pahrump Nye	12	36 12 116 00 2608	1.00 30/1915	1.57 26/1949	0.73 31/1949	0.74 22/1914	0.62 22/1920	0.67 29/1920	0.62 14/1916	0.42 2/1916	0.95 12/1923	0.75 30/1920	0.37 10/1949	0.85 22/1921	1.57
Palisade* Eureka	13	40 39 116 12 4821	0.86 26/1903	1.50 16/1901	0.87 21/1905	0.75 20/1898	1.28 14/1894	1.00 2/1899	0.69 4/1902	0.75 4/1899	1.17 26/1904	0.70 23/1899	0.94 16/1899	0.70 23/1894	1.50
Palmetto R5 Esmeralda	23	37 30 117 35 6500	2.80 18/1895	2.00 4/1892	2.20 8/1893	1.55 30/1898	1.80 1/1898	0.97 2/1891	1.24 21/1893	1.56 3/1901	1.14 15/1910	1.28 23/1907	1.80 27/1906	2.10 3/1906	2.80
Paradise Valley R. S. R5 Humboldt	45	41 30 117 32 4650	1.40 13/1909	1.01 6/1937	0.98 25/1928	0.90 14/1907	1.10 4/1930	1.34 6/1894	1.60 9/1945	0.47 11/1941	1.43 14/1918	1.25 30/1946	1.53 17/1942	0.92 30/1924	1.60
Pioche Lincoln	27	37 56 114 28 6110	2.08 18/1916	2.45 23/1891	1.32 5/1907	1.32 11/1941	2.05 21/1891	1.11 2/1948	1.42 25/1941	3.04 14/1888	2.59 1/1940	1.62 15/1945	1.56 12/1944	2.08 3/1947	3.04
Potts* Nye	28	39 15 116 45 6995	0.80 28/1903	0.85 16/1897	0.73 10/1911	0.75 10/1905	3.00 29/1913	2.00 11/1913	2.00 23/1906	1.00 22/1909	1.10 15/1910	0.75 6/1904	0.75 20/1905	0.40 18/1943	3.00
Quinn River Crossing R5 Humboldt	25	41 34 118 27 4087	0.67 3/1916	0.74 20/1901	0.40 17/1907	0.70 23/1906	0.58 29/1949	1.30 3/1948	0.95 2/1916	1.09 25/1920	0.65 28/1909	0.90 4/1909	0.92 19/1946	0.76 31/1913	1.30
Reno WB Apt. R45 Washoe	61	39 30 119 47 4397	2.71 28/1903	1.55 9/1922	1.93 1/1891	1.18 20/1900	1.53 30/1921	1.68 29/1920	1.20 18/1910	1.39 5/1901	1.29 13/1918	1.63 30/1933	1.49 30/1892	1.83 31/1912	2.71
Rye Patch Dam R8 Pershing	14	40 28 118 18 4161	1.20 21/1943	1.16 1/1945	0.85 21/1946	1.30 25/1938	1.06 29/1945	0.90 4/1948	0.78 21/1943	0.77 10/1941	0.74 27/1939	0.92 30/1946	0.60 9/1944	0.80 28/1940	1.30
Sand Pass Washoe	34	40 19 119 48 3900	1.70 21/1943	1.18 9/1922	1.20 10/1929	0.98 8/1935	0.91 26/1947	1.48 23/1936	0.57 2/1938	0.82 11/1925	1.40 30/1930	1.01 30/1933	1.29 24/1926	1.97 10/1937	1.97
San Jacinto Elko	45	41 53 114 41 5200	1.00 22/1909	0.66 7/1943	0.85 19/1927	1.12 6/1925	1.27 4/1910	1.50 23/1945	1.00 6/1933	1.45 9/1930	1.04 15/1910	1.00 15/1908	1.80 14/1930	0.75 4/1906	1.80
Schurz Mineral	29	38 57 118 49 4124	1.00 23/1943	1.62 1/1945	0.88 3/1928	0.96 18/1926	0.77 16/1938	0.80 6/1934	1.12 2/1949	2.20 29/1923	1.80 12/1923	0.82 18/1934	0.80 27/1931	1.05 25/1931	2.20
Searchlight R10 Clark	33	35 28 114 55 3540	2.23 29/1915	1.66 8/1920	1.57 11/1918	1.06 5/1926	0.75 16/1935	0.49 27/1920	1.96 22/1946	3.30 30/1931	3.84 12/1939	1.69 1/1921	0.90 12/1944	1.81 7/1918	3.84
Sheldon Washoe	15	41 51 119 38 6500	1.15 15/1936	0.56 5/1940	1.00 20/1938	0.76 28/1942	0.74 27/1947	1.05 19/1949	0.63 15/1938	0.55 11/1936	0.89 18/1940	0.98 14/1944	0.63 19/1946	0.90 20/1936	1.15
Smith Lyon	11	38 49 119 24 4800	1.98 17/1916	3.72 1/1945	0.90 2/1938	1.10 8/1935	1.70 20/1923	1.09 29/1938	2.50 2/1918	1.10 10/1936	0.35 29/1930	0.90 1/1918	3.10 19/1946	1.80 11/1937	3.72

MAXIMUM 24 HOUR PRECIPITATION

Table 71

NEVADA

STATION County	Years of Record	Lat. Long. Elev. Ft.	Jan	Feb	Mar	Apr	May	June	July	Aug	Sep	Oct	Nov	Dec	Max. of Record
Sulphur Humboldt	34	40 54 118 40 4044	1.00 24/1944	0.90 2/1944	0.76 7/1935	1.02 25/1938	1.41 30/1930	1.00 29/1920	1.02 25/1946	0.50 25/1920	1.08 22/1916	0.85 5/1925	0.60 2/1941	1.20 22/1942	1.41
Thorne Mineral	57	38 36 118 36 4200	1.02 24/1890	1.14 17/1947	1.19 26/1939	1.16 5/1925	1.29 30/1948	0.71 6/1894	0.70 5/1922	1.60 16/1889	1.36 29/1930	0.84 14/1945	0.60 2/1904	0.70 20/1921	1.60
Toano* Elko	12	41 10 114 27 5975	1.74 21/1903	0.80 11/1903	1.18 13/1905	0.85 20/1898	1.50 17/1898	2.00 11/1898	0.50 26/1896	0.58 27/1897	0.27 20/1902	1.08 1/1897	0.75 9/1896	0.96 12/1897	2.00
Tonopah R[b] Nye	42	38 04 117 14 6101	0.68 2/1922	0.56 9/1923	0.76 20/1946	1.97 30/1915	0.86 29/1913	0.57 12/1943	0.83 20/1922	1.36 5/1929	1.79 27/1909	1.14 18/1934	1.03 11/1944	0.77 21/1921	1.97
Tuscarora Williams Rch. Elko	39	41 21 116 04 6400	1.14 12/1901	1.07 16/1897	1.26 27/1896	1.44 8/1935	1.31 18/1921	1.04 16/1929	1.26 13/1932	1.24 1/1929	1.19 26/1915	1.65 30/1946	2.20 10/1896	4.50 23/1937	4.50
Tybo* Nye	12	38 23 116 25 6500	1.48 14/1897	1.60 1/1901	1.10 27/1895	0.80 30/1898	1.60 29/1896	0.33 1/1899	0.60 25/1893	1.20 17/1901	0.45 25/1897	1.20 11/1900	0.95 17/1900	0.85 5/1894	1.60
Vya* Washoe	11	41 36 119 54 5500	0.80 3/1916	1.80 10/1922	0.72 13/1920	0.97 28/1915	1.00 21/1921	1.36 21/1923	0.51 3/1915	1.00 25/1920	0.80 28/1919	0.86 28/1924	0.90 27/1920	1.50 1/1925	1.80
Wells R8 Elko	59	41 07 114 58 5633	1.50 13/1906	0.80 13/1945	2.00 15/1906	1.58 7/1943	1.42 3/1910	1.12 25/1944	0.90 31/1912	1.25 7/1899	1.00 14/1910	1.95 4/1912	1.41 12/1944	1.03 22/1942	2.00
Winnemucca WB R44 Humboldt	80	40 58 117 44 4288	1.45 29/1881	1.44 13/1945	0.97 2/1920	0.92 18/1913	1.44 23/1917	1.56 20/1914	0.89 2/1938	0.59 8/1901	1.00 7/1908	1.33 1/1946	1.15 4/1885	1.27 22/1942	1.56
Yerington Lyon	53	35 59 119 10 4375	1.40 21/1943	1.10 2/1945	0.98 5/1941	0.87 8/1935	1.90 10/1939	1.05 20/1923	0.85 13/1945	1.00 27/1904	0.85 28/1930	1.40 8/1943	0.92 10/1944	1.21 11/1937	1.90
Zorra Vista Ranch* Washoe	20	40 47 119 47 4725	1.42 17/1916	0.70 24/1917	0.67 10/1929	0.60 25/1932	1.00 3/1930	0.47 30/1928	0.94 21/1925	0.84 25/1920	0.96 28/1930	1.09 12/1925	0.89 24/1926	0.90 24/1931	1.42

Reference notes for Nevada

* Discontinued station.

R Amounts determined by recording gage. A number next to R indicates the number of years station was equipped with a recording gage prior to 1950.

[a] Carson City, recorder November 1900 - 1905.

[b] Tonopah, recorder July 1906 - 1924; 1940 -

MAXIMUM 24 HOUR PRECIPITATION

Table 72

STATION County		Years of Record	Lat. Long. Elev. Ft.	Jan	Feb	Mar	Apr	May	June	July	Aug	Sep	Oct	Nov	Dec	Max. of Record
CONNECTICUT																
Baltic New London		37	41 37 72 06 140	2.95 15/1940	1.51 15/1935	3.04 12/1936	2.33 12/1934	2.26 3/1934	2.56 28/1938	4.73 23/1938	3.20 7/1946	4.55 15/1938	3.18 31/1939	3.83 14/1937	3.40 31/1931	4.73
Barkhamstead Litchfield		12	41 56 72 57 420	2.54 15/1940	2.87 7/1941	2.09 1/1949	2.93 26/1945	2.50 18/1942	3.00 12/1936	3.00 23/1938	2.64 25/1945	4.74 15/1944	2.81 27/1943	3.10 11/1947	6.17 31/1948	6.17
Bridgeport Fairfield	R2	53	41 12 73 12 144	2.30 3/1936	3.00 6/1896	2.87 28/1932	3.19 14/1909	2.85 27/1946	4.14 28/1938	10.95 29/1905	3.94 6/1908	5.80 14/1944	3.63 23/1923	3.24 11/1947	2.70 31/1948	10.95
Burlington Hartford		42	41 48 72 58 460	3.39 15/1940	3.83 7/1941	3.14 12/1936	3.63 26/1945	2.16 28/1946	2.50 15/1942	3.38 23/1938	2.86 25/1945	4.72 17/1934	3.90 27/1943	3.47 11/1947	4.20 31/1948	4.72
Canton* Hartford		37	41 50 72 55 650	3.53 22/1910	3.85 6/1896	3.00 25/1909	4.70 21/1901	4.66 19/1900	3.38 21/1903	3.50 8/1899	3.80 4/1915	5.60 1/1920	4.26 13/1895	3.45 16/1892	3.90 17/1888	5.60
Colchester* New London		58	41 27 72 14 480	2.95 5/1929	4.00 29/1896	2.90 28/1932	2.97 8/1924	3.89 31/1940	3.07 21/1903	3.60 13/1897	4.44 24/1901	4.08 15/1904	4.22 13/1895	3.08 29/1937	3.33 14/1897	4.44
Collinsville Hartford		18	41 48 72 56 300	3.58 15/1940	3.18 7/1941	2.91 12/1936	3.42 28/1945	2.24 28/1946	2.09 5/1941	3.06 23/1938	2.71 20/1939	4.72 17/1934	3.18 27/1943	2.81 14/1937	4.13 31/1948	4.72
Cream Hill Litchfield		54	41 52 73 20 300	2.30 6/1909	2.14 13/1900	2.34 22/1903	2.76 21/1901	2.50 28/1906	6.15 16/1932	3.34 29/1902	3.80 24/1933	5.15 15/1938	4.19 9/1903	2.85 4/1927	4.71 31/1948	6.15
Danbury Fairfield		15	41 23 73 28 510	4.10 25/1938	2.10 3/1939	1.84 7/1943	2.60 24/1944	2.32 27/1946	2.00 28/1938	2.43 1/1941	3.38 11/1938	5.54 15/1938	1.91 24/1938	3.35 11/1947	2.90 31/1948	5.54
Danielson* Windham		20	41 51 71 55 300	2.15 3/1907	2.32 13/1900	3.00 15/1912	2.90 16/1919	2.06 19/1900	4.00 22/1918	4.30 8/1915	4.00 4/1915	3.21 15/1904	3.00 7/1907	3.25 26/1900	2.75 15/1901	4.30
East Hartland* Hartford		25	41 45 72 41 1220	2.70 15/1940	3.09 25/1916	3.06 12/1936	3.74 8/1924	3.88 21/1919	2.86 29/1921	2.47 1/1932	4.68 25/1928	4.15 15/1938	5.01 23/1923	4.52 14/1937	1.96 20/1936	5.01
Falls Village Litchfield		48	41 57 73 32 585	2.80 1/1949	3.45 4/1920	4.40 5/1920	2.95 14/1909	3.97 19/1900	3.30 28/1938	3.07 2/1942	2.74 7/1893	4.95 15/1904	4.17 23/1923	2.90 4/1927	3.70 31/1948	4.95
Hartford Hartford	R47	88	41 46 72 42 140	3.32 14/1940	4.11 12/1900	3.39 1/1900	3.73 14/1909	3.51 18/1900	4.27 21/1903	6.82 13/1897	4.43 11/1902	6.70 15/1938	5.19 23/1923	3.55 27/1937	4.20 17/1888	6.82
Lake Konomoc New London		60	41 24 72 11 178	3.15 18/1915	4.65 12/1886	3.77 11/1901	4.20 16/1919	2.88 31/1940	3.67 28/1938	3.21 23/1938	3.20 30/1919	6.50 15/1938	4.90 18/1932	3.50 1/1897	3.13 1/1942	6.50
Middletown Middlesex		12	41 33 72 43 369	2.45 28/1897	3.50 12/1886	3.07 13/1888	4.93 21/1901	2.87 26/1898	2.93 25/1895	5.09 13/1897	4.35 3/1885	2.24 11/1901	2.80 10/1894	3.70 26/1900	3.50 17/1888	5.09
Mt. Carmel New Haven		13	41 24 72 55 200	2.72 3/1936	2.22 7/1941	2.94 6/1943	3.00 1/1948	5.23 31/1940	3.48 12/1936	2.36 27/1942	2.83 27/1937	3.89 15/1938	3.40 20/1937	3.81 28/1937	4.58 31/1948	5.23
New Hartford Litchfield		12	41 53 72 57 380	2.79 10/1935	2.50 20/1888	4.20 13/1888	2.17 12/1934	2.37 17/1942	3.35 11/1889	2.84 23/1938	3.15 7/1893	4.30 14/1944	2.57 6/1889	3.56 28/1889	4.53 31/1948	4.53
New Haven New Haven	R51	78	41 16 72 53 6	2.74 14/1940	4.13 22/1878	4.78 26/1876	5.90 3/1876	3.32 3/1883	7.50 12/1936	7.00 23/1876	8.73 8/1874	6.69 4/1878	5.19 20/1906	3.69 12/1947	4.25 31/1948	8.73
New London New London		78	41 20 72 07 14	2.85 18/1915	6.66 12/1886	3.14 28/1932	3.05 16/1919	2.47 6/1900	5.97 25/1884	3.23 15/1935	3.91 7/1946	4.16 16/1932	5.16 18/1932	4.20 12/1947	2.88 28/1926	6.66
Newtown* Fairfield		18	41 10 73 21 600	3.04 7/1905	3.53 13/1900	3.10 1/1900	4.95 21/1901	4.54 19/1900	1.95 21/1903	2.33 16/1910	2.48 24/1901	4.95 15/1904	4.83 9/1903	2.44 26/1900	4.93 29/1901	4.95
North Grosvenor Dale* Windham		41	41 55 71 57 355	2.80 28/1897	3.60 29/1896	3.43 23/1903	2.65 29/1923	4.09 28/1906	2.57 6/1920	4.20 13/1897	3.50 18/1932	6.35 16/1932	4.70 13/1895	4.28 4/1927	2.65 15/1901	6.35
Norwalk Fairfield		57	41 08 73 26 116	2.64 15/1940	2.70 7/1941	5.72 2/1914	3.59 21/1901	4.14 27/1946	4.02 12/1936	3.42 22/1908	4.58 22/1937	4.86 1/1920	4.50 18/1911	3.34 12/1947	2.94 14/1897	5.72
Putnam Windham		13	41 54 71 56 240	2.85 15/1940	1.29 7/1941	2.25 6/1943	2.34 24/1944	2.46 31/1940	2.14 24/1944	2.40 23/1938	3.40 27/1937	3.98 15/1944	3.01 31/1939	3.00 12/1947	2.76 1/1942	3.98
Salisbury Litchfield		15	41 59 73 27 1015	1.93 3/1936	1.30 14/1944	2.25 12/1936	1.80 26/1945	2.24 14/1937	2.91 21/1937	4.12 2/1942	2.25 27/1937	5.42 15/1938	2.55 20/1937	2.44 9/1943	4.37 31/1948	5.42
Southington* Hartford		27	41 35 72 52 140	2.10 28/1897	3.10 13/1900	3.00 2/1914	4.05 21/1901	3.60 19/1900	5.15 21/1903	6.60 13/1897	3.25 4/1915	4.20 15/1904	3.85 19/1911	3.60 14/1895	3.25 15/1897	6.60
South Manchester Hartford		23	41 46 72 39 170	2.31 28/1897	2.62 6/1896	2.96 2/1914	1.50 9/1897	2.20 13/1897	4.16 21/1903	4.93 13/1897	3.13 12/1895	4.02 7/1891	4.33 13/1895	1.91 19/1898	1.93 16/1902	4.93
Storrs Tolland	R31	59	41 49 72 15 640	3.49 15/1940	2.90 7/1941	3.39 18/1936	3.08 16/1919	4.92 31/1940	4.26 21/1903	5.15 13/1897	3.05 27/1937	6.21 15/1938	3.89 23/1923	4.50 4/1927	3.88 14/1897	6.21
Torrington Litchfield		23	41 48 73 07 580	3.00 17/1914	2.12 23/1915	2.33 11/1901	3.80 14/1909	2.20 4/1922	2.90 29/1921	3.11 17/1911	3.93 11/1902	4.12 15/1904	5.02 18/1911	2.30 16/1914	2.50 30/1901	5.02
Voluntown* New London		37	41 36 71 50 260	2.82 13/1915	2.57 25/1916	3.53 11/1901	4.10 24/1898	3.10 3/1893	3.20 12/1905	4.00 13/1898	2.54 26/1924	6.50 20/1899	4.78 20/1906	2.81 2/1897	3.56 14/1897	6.50
Wallingford* New Haven		29	41 26 72 50 133	2.00 7/1905	3.45 6/1896	3.37 3/1906	3.59 14/1909	3.45 3/1893	3.70 21/1903	6.13 13/1897	2.92 14/1889	4.50 15/1904	3.69 18/1911	3.66 28/1889	3.78 13/1915	6.13
Waterbury New Haven	R22	62	41 33 73 02 340	2.79 22/1910	4.10 4/1920	3.48 12/1936	5.00 21/1901	2.86 19/1900	4.23 21/1903	6.03 13/1897	3.92 22/1937	5.04 9/1934	4.60 23/1923	4.29 28/1889	5.20 31/1948	6.03
West Hartland* Hartford		12	42 00 72 58 1180	2.75 25/1938	2.50 7/1941	2.22 16/1937	1.95 12/1934	2.80 14/1937	2.42 5/1941	2.01 29/1941	2.58 24/1933	2.50 30/1946	2.12 18/1932	3.12 9/1943	5.67 31/1948	5.67
West Simsbury* Hartford		20	41 52 72 54 260	2.58 22/1910	3.33 6/1896	2.71 1/1900	4.00 14/1909	3.00 19/1900	3.13 9/1897	4.28 13/1897	3.44 12/1895	4.59 19/1894	3.08 24/1912	2.33 6/1907	2.43 14/1909	4.59
MAINE																
Ashland* Aroostook		13	46 38 68 12 20	2.03 3/1913	1.67 19/1918	1.20 5/1920	1.06 1/1913	2.50 29/1912	2.52 18/1922	3.00 21/1912	1.85 13/1921	1.31 2/1916	3.05 1/1920	1.86 8/1912	1.10 24/1910	3.05
Bangor Penobscot		24	44 48 68 48 61	2.15 9/1935	1.30 14/1944	2.37 9/1942	2.29 13/1940	2.80 2/1929	3.79 15/1942	3.22 18/1926	2.47 13/1943	3.78 14/1944	3.16 23/1937	2.66 22/1943	1.78 3/1939	3.79
Bar Harbor Hancock		65	44 23 68 12 30	3.00 1/1900	4.20 22/1898	4.65 27/1901	3.25 21/1918	2.60 17/1916	4.00 15/1942	3.00 22/1912	4.35 20/1904	6.05 15/1904	5.75 9/1900	2.90 1/1895	3.45 3/1905	6.05

Table 72

MAXIMUM 24 HOUR PRECIPITATION

STATION County		Years of Record	Lat. Long. Elev. Ft.	Jan	Feb	Mar	Apr	May	June	July	Aug	Sep	Oct	Nov	Dec	Max. of Record
Belfast Waldo		24	44 24 69 00 20	2.40 26/1895	2.56 13/1900	3.14 11/1901	2.59 14/1895	3.54 17/1948	2.72 27/1900	2.33 11/1894	3.03 3/1894	5.61 6/1896	2.84 26/1898	1.92 11/1898	2.99 15/1901	5.61
Brassua Dam Somerset		20	45 40 69 50 1100	1.64 7/1938	0.90 22/1937	2.24 8/1930	1.85 26/1945	1.44 26/1930	2.13 12/1936	1.83 16/1945	1.41 21/1936	4.15 16/1932	3.82 1/1946	1.98 10/1932	1.40 31/1942	4.15
Calais* Washington		10	45 11 67 15 120	1.80 5/1897	2.10 22/1898	2.65 18/1902	2.31 7/1901	3.67 18/1900	1.69 27/1900	1.74 13/1897	2.01 7/1893	2.68 6/1896	5.95 10/1900	1.78 10/1898	2.56 25/1893	5.95
Caribou Aroostook	R	11	46 52 68 01 628	1.15 2/1945	0.85 7/1941	1.65 15/1940	1.93 13/1940	2.25 17/1948	2.37 15/1942	2.92 5/1947	**1.58** **16/1946**	2.55 19/1945	1.82 8/1944	1.63 8/1943	0.91 29/1940	2.92
Danforth Washington		34	45 39 68 26 386	1.70 7/1905	1.80 5/1907	2.00 5/1920	2.40 29/1923	2.75 17/1919	4.21 18/1922	2.80 8/1915	2.20 18/1932	2.19 1/1920	3.40 27/1908	2.00 25/1909	1.90 23/1911	4.21
Eastport Washington	R59	75	44 54 66 59 33	3.02 29/1886	3.06 23/1884	3.18 2/1882	2.75 29/1885	5.48 17/1881	3.30 23/1901	5.24 13/1883	4.18 13/1943	3.66 16/1940	5.33 10/1900	3.69 23/1943	3.74 22/1884	5.48
East Winthrop Kennebec		16	44 19 69 54 173	2.33 15/1940	1.54 7/1941	3.00 12/1936	2.08 13/1940	1.91 11/1945	2.88 15/1942	2.52 27/1934	2.34 24/1933	6.06 18/1934	2.64 31/1939	2.78 30/1944	2.46 2/1942	6.06
Ellsworth Hancock		40	44 32 68 26 24	2.64 3/1936	1.74 23/1934	2.43 8/1942	2.63 13/1940	2.40 4/1947	2.93 15/1942	2.77 30/1943	2.15 12/1931	4.63 18/1934	2.96 16/1931	3.25 4/1927	2.17 9/1936	4.63
Eustis* Franklin	R11	35	45 13 70 29 1190	2.09 6/1944	1.48 26/1927	2.25 2/1914	1.85 25/1945	**2.46** **14/1948**	3.74 15/1942	2.14 8/1932	2.29 8/1916	2.56 30/1940	2.08 1/1939	3.01 23/1924	2.00 2/1942	3.74
Fairfield* Somerset		23	44 36 69 39 55	2.18 5/1909	2.40 10/1909	1.77 2/1914	2.02 29/1915	1.78 13/1897	3.25 13/1903	3.79 8/1915	2.42 4/1910	2.90 6/1896	3.30 10/1906	1.80 6/1907	2.50 15/1901	3.79
Farmington Franklin		58	44 40 70 09 420	2.42 24/1935	3.25 12/1900	3.53 12/1936	2.38 29/1923	3.21 17/1916	4.40 13/1903	2.67 13/1897	3.92 9/1916	4.20 16/1932	3.42 25/1930	3.39 23/1943	2.95 15/1901	4.40
Fort Fairfield Aroostook		50	46 46 67 52 450	1.85 9/1935	2.00 23/1934	2.45 8/1930	1.40 29/1923	1.80 18/1945	2.95 15/1942	4.15 13/1897	1.89 29/1927	2.55 30/1946	2.50 18/1932	1.99 4/1927	1.29 28/1928	4.15
Fort Kent Aroostook	R9	19	47 15 68 36 500	1.88 3/1936	1.15 15/1937	2.24 3/1947	2.55 17/1929	1.39 13/1936	2.00 21/1930	3.68 29/1939	2.22 12/1937	3.39 16/1932	1.80 16/1931	2.15 16/1937	2.00 7/1927	3.68
Gardiner Kennebec		52	44 15 69 45 139	2.51 3/1936	3.02 13/1900	3.06 1/1900	3.05 13/1940	3.67 24/1928	3.47 15/1942	5.11 23/1887	2.91 20/1904	5.33 18/1934	3.06 10/1906	3.90 19/1926	3.66 15/1901	5.33
Greenville Piscataquis	R10	50	45 27 69 36 1061	2.64 24/1935	2.31 5/1947	4.04 12/1936	2.56 13/1940	2.20 17/1916	2.57 16/1917	4.08 30/1917	5.23 6/1908	6.01 20/1946	3.75 16/1943	3.33 23/1924	2.49 1/1942	6.01
Hiram Cumberland		23	43 51 70 48 375	2.17 3/1936	2.45 7/1941	3.10 16/1937	2.19 12/1932	**2.69** **10/1945**	6.02 15/1942	3.90 22/1943	3.23 22/1935	4.54 16/1932	4.28 8/1944	5.00 14/1937	2.85 2/1942	6.02
Houlton Aroostook	R12	50	46 07 67 47 459	2.10 17/1906	2.10 27/1908	2.10 26/1913	2.06 4/1933	2.15 4/1947	3.55 15/1942	2.50 5/1947	2.78 17/1944	3.10 23/1907	2.90 16/1931	1.83 4/1927	2.40 15/1916	3.55
Jackman Somerset		27	45 38 70 16 1180	1.33 11/1922	1.55 26/1927	1.50 3/1947	1.72 22/1945	1.85 27/1933	3.00 15/1942	2.50 6/1948	1.56 11/1942	3.57 14/1937	2.10 21/1937	4.36 19/1926	1.86 2/1942	4.36
Lewiston Androscoggin		74	44 06 70 10 182	2.49 15/1940	2.65 13/1900	4.36 2/1896	2.63 7/1901	5.06 17/1916	3.97 16/1917	2.57 8/1915	3.31 4/1910	5.48 16/1932	3.32 9/1893	2.81 30/1944	2.68 2/1942	5.48
Machias Washington		68	44 43 67 28 32	2.56 24/1935	1.40 7/1929	2.26 26/1941	2.00 26/1931	3.03 19/1945	5.02 16/1942	4.14 24/1948	4.05 15/1943	4.02 16/1940	3.50 23/1937	2.98 28/1935	2.12 22/1946	5.02
Madison Somerset		47	44 48 69 54 257	2.06 7/1905	2.58 4/1920	3.05 2/1914	3.20 29/1923	3.60 17/1916	3.20 16/1917	3.25 8/1915	3.10 16/1911	5.44 16/1932	3.27 23/1912	3.25 23/1943	3.20 15/1920	5.44
Middle Dam Oxford		19	44 45 70 58 1500	1.72 25/1946	1.72 22/1937	2.30 12/1936	2.35 12/1934	2.40 31/1940	4.56 15/1942	2.78 23/1938	1.90 18/1944	4.70 16/1932	2.22 23/1937	4.58 4/1927	1.76 7/1937	4.70
Millinocket Penobscot		49	45 40 68 42 388	2.80 8/1905	3.09 4/1920	2.94 12/1936	2.76 29/1923	2.58 29/1912	3.64 26/1907	2.80 8/1915	4.70 7/1926	5.70 16/1932	3.57 23/1937	3.73 4/1927	1.97 25/1910	5.70
Milo Piscataquis		24	45 17 69 01 290	2.39 25/1938	1.77 5/1947	3.31 12/1936	3.84 13/1940	2.20 18/1948	3.70 15/1942	1.95 15/1935	2.50 8/1926	4.99 16/1932	2.64 31/1939	2.10 24/1943	1.97 2/1942	4.99
Moosehead Somerset		18	45 35 69 43 1028	1.58 3/1936	1.55 5/1947	1.97 12/1936	2.11 13/1940	1.28 14/1937	3.20 26/1938	3.18 23/1938	2.48 17/1944	5.00 16/1932	4.64 1/1946	2.00 10/1943	1.82 1/1944	5.00
North Bridgton Cumberland		52	44 08 70 43 450	3.08 21/1902	2.85 12/1900	4.32 2/1896	2.84 14/1895	4.33 17/1916	5.89 15/1942	5.21 13/1897	3.28 7/1901	6.93 16/1932	3.02 25/1930	4.76 14/1937	2.75 14/1920	6.93
Old Town Penobscot		36	44 56 68 39 108	2.07 10/1935	1.91 4/1920	2.22 9/1942	3.39 13/1940	2.11 11/1945	5.03 18/1922	2.41 19/1926	1.82 18/1932	4.10 15/1944	2.88 31/1939	2.70 23/1943	2.05 3/1939	5.03
Oquossoc* Franklin		29	44 42 70 28 1534	1.25 5/1909	2.70 10/1909	2.80 28/1909	2.20 22/1909	1.96 27/1906	1.50 6/1904	3.20 8/1915	3.05 16/1911	2.73 15/1904	1.66 25/1906	2.11 7/1907	1.75 10/1907	3.20
Orono Penobscot		52	44 52 68 42 115	1.98 12/1900	2.91 22/1898	**2.90** **22/1936**	2.11 23/1901	2.45 31/1912	4.84 18/1922	4.00 8/1915	2.48 12/1931	4.34 6/1896	3.44 16/1931	2.63 14/1937	3.00 28/1926	4.84
Patten* Penobscot		29	45 44 68 40 550	1.90 5/1909	2.00 10/1909	2.00 10/1906	2.00 15/1906	3.00 31/1912	3.03 26/1907	3.00 8/1915	2.51 4/1907	3.52 15/1904	2.80 7/1907	3.02 3/1907	3.00 15/1916	3.52
Portland Cumberland	R57	82	43 39 70 19 61	3.57 29/1925	3.06 22/1898	3.48 15/1937	3.82 16/1884	4.86 17/1916	4.96 18/1922	4.25 28/1939	4.18 2/1946	5.28 6/1896	3.93 6/1873	3.76 26/1877	2.69 22/1911	5.28
Presque Isle Aroostook		37	46 39 68 00 606	1.25 29/1925	1.60 4/1920	2.47 10/1931	1.82 13/1940	3.15 25/1928	2.48 18/1922	2.45 14/1918	2.04 2/1937	2.59 19/1945	2.96 1/1920	2.15 4/1927	1.80 15/1916	3.15
Ripogenus Dam Piscataquis		30	45 53 69 15 965	1.47 3/1936	2.65 4/1947	1.85 12/1936	2.70 13/1940	2.76 28/1927	2.62 26/1938	2.54 25/1938	3.10 15/1927	7.72 16/1932	2.92 17/1931	2.76 3/1927	1.70 5/1938	7.72
Rockland Knox	R	11	44 06 69 07 40	2.12 20/1942	1.50 11/1940	2.36 9/1942	2.62 13/1940	**2.12** **10/1945**	2.73 15/1942	2.68 22/1943	2.91 4/1943	3.80 15/1944	2.75 31/1939	3.75 2/1941	2.17 21/1946	3.80
Rumford Oxford	R18	55	44 31 73 25 674	2.44 25/1938	2.76 25/1916	5.07 12/1936	3.00 12/1934	3.45 17/1916	4.67 15/1942	3.63 8/1915	3.00 24/1933	6.56 16/1932	3.00 16/1943	3.46 3/1927	3.16 14/1920	6.56
Squa Pan Lake Aroostook		17	46 32 68 20 588	1.98 24/1935	1.22 11/1940	1.51 26/1941	2.10 13/1940	1.28 26/1930	1.72 15/1942	2.31 22/1931	2.10 1/1949	3.40 16/1932	2.20 16/1931	3.40 4/1927	1.25 3/1939	3.40
The Forks Somerset		39	45 20 69 58 570	1.69 25/1938	1.80 27/1912	1.93 8/1930	2.70 9/1907	2.65 25/1910	2.90 18/1922	2.95 9/1921	2.41 2/1913	5.22 16/1932	3.58 1/1946	2.30 14/1904	1.50 15/1920	5.22
Upper Dam Oxford		19	44 52 70 52 1484	1.75 9/1935	1.44 22/1937	2.10 12/1936	1.83 12/1934	1.40 27/1933	4.00 15/1942	2.33 29/1933	2.19 12/1931	4.45 16/1932	1.99 23/1937	2.20 23/1943	1.74 7/1937	4.45

MAXIMUM 24 HOUR PRECIPITATION

Table 72

NEW ENGLAND

STATION County		Years of Record	Lat. Long. Elev. Ft.	Jan	Feb	Mar	Apr	May	June	July	Aug	Sep	Oct	Nov	Dec	Max. of Record
Van Buren* Aroostook		34	47 02 67 51 510	2.00 11/1924	1.80 4/1920	2.02 20/1907	1.23 29/1923	1.98 31/1908	2.48 18/1922	2.40 17/1916	4.00 17/1909	2.03 16/1932	4.00 1/1920	2.02 8/1912	1.98 8/1913	4.00
Vanceboro Washington		12	45 34 67 26 460	1.96 25/1938	1.46 11/1943	2.16 10/1942	2.38 13/1940	2.15 18/1948	2.72 3/1947	2.04 14/1943	2.19 13/1943	2.26 15/1944	2.72 31/1939	1.87 12/1903	2.15 3/1939	2.72
Winslow Kennebec		53	44 33 69 38 90	1.82 23/1919	2.06 13/1900	2.50 1/1900	3.53 13/1940	2.85 18/1948	3.25 16/1917	4.88 18/1922	3.25 4/1910	5.42 16/1932	4.01 1/1946	3.28 30/1916	3.33 15/1901	5.42
Woodland Washington		29	45 09 67 24 140	2.41 9/1935	1.70 4/1920	2.85 12/1936	2.08 5/1920	2.83 18/1948	2.80 29/1929	3.80 25/1941	4.35 26/1924	4.14 16/1940	3.83 23/1937	2.36 28/1935	2.11 14/1920	4.35
MASSACHUSETTS																
Adams Berkshire		27	42 39 73 06 750	2.57 *6/1949	1.44 7/1941	1.81 4/1940	2.00 12/1934	2.41 14/1937	2.87 15/1942	2.59 15/1935	1.97 24/1933	2.39 17/1934	1.58 31/1939	3.38 9/1943	4.38 31/1948	4.38
Amherst Hampshire	R41	56	42 24 72 32 217	2.26 24/1938	3.16 13/1900	2.77 2/1896	2.83 25/1945	2.58 31/1940	3.95 9/1897	4.94 13/1897	4.30 25/1928	6.32 16/1933	3.45 18/1911	3.43 4/1927	2.33 30/1942	6.32
Ashland Middlesex		59	42 18 71 28 227	3.28 10/1935	2.65 8/1945	3.07 12/1936	2.98 30/1921	3.29 4/1922	2.66 29/1921	3.80 23/1938	3.55 7/1926	7.57 16/1932	3.88 23/1923	4.82 4/1927	3.23 29/1901	7.57
Athol Worcester		15	42 35 72 13 1000	2.07 6/1949	1.35 7/1941	2.55 12/1936	3.13 26/1945	1.97 31/1940	3.09 15/1942	2.37 11/1937	2.20 31/1941	6.02 15/1938	3.85 18/1932	2.55 9/1943	1.82 14/1941	6.02
Beechwood Norfolk		10	42 13 70 49 40	1.63 6/1944	1.65 7/1942	2.20 2/1947	2.09 24/1944	2.85 30/1948	2.82 8/1947	2.80 14/1948	3.02 1/1946	7.22 18/1936	3.71 20/1944	3.04 12/1947	6.59 6/1945	7.22
Blue Hill Norfolk	R51	63	42 13 71 07 640	3.10 17/1889	2.42 22/1898	2.31 28/1932	2.51 24/1898	3.75 22/1920	3.92 18/1922	4.46 8/1915	3.85 26/1924	5.18 10/1924	5.92 13/1895	3.39 12/1947	2.89 17/1888	5.92
Boston Suffolk	R62	76	42 22 71 02 12	3.25 21/1881	4.45 12/1886	3.04 27/1877	3.19 24/1901	3.31 22/1920	5.35 9/1875	6.04 9/1921	4.99 18/1879	5.63 16/1933	4.92 13/1895	5.43 21/1876	3.36 6/1937	6.04
Boylston Worcester		53	42 22 71 43 540	2.97 10/1935	2.20 20/1934	3.71 12/1936	2.93 12/1934	2.41 31/1940	3.59 26/1944	2.38 23/1938	2.26 24/1927	6.60 16/1932	2.60 13/1927	6.77 4/1927	2.60 10/1936	6.77
Brockton Plymouth		56	42 05 71 01 110	2.33 10/1935	2.54 22/1898	2.66 28/1932	3.30 24/1898	2.49 19/1900	3.03 9/1931	3.47 13/1898	2.65 7/1946	5.25 20/1899	3.92 13/1895	2.83 12/1947	2.78 26/1894	5.25
Chester Connecticut		36	42 17 72 59 600	2.45 1/1949	2.51 7/1941	2.66 12/1936	2.61 25/1945	2.17 27/1946	2.50 26/1938	2.33 22/1947	3.66 25/1928	3.65 15/1938	4.24 23/1929	6.95 4/1927	6.55 31/1948	6.95
Chesterfield Hampshire		29	42 23 72 51 1360	2.66 1/1949	2.70 7/1941	2.57 12/1936	2.90 25/1945	3.60 14/1937	3.38 9/1931	2.65 27/1938	3.95 25/1928	4.17 15/1938	2.80 13/1927	6.20 4/1927	5.28 31/1948	6.20
Chestnut Hill Suffolk		66	42 20 71 12 124	3.97 17/1889	2.50 4/1920	2.63 3/1906	3.89 16/1929	2.50 4/1922	4.39 9/1931	3.44 28/1911	3.78 26/1924	5.25 9/1924	3.89 18/1932	3.46 12/1947	2.56 26/1890	5.25
Clinton Worcester		62	42 24 71 41 398	3.54 10/1935	3.55 22/1898	2.63 10/1909	2.61 14/1909	3.85 3/1893	3.17 26/1944	3.35 23/1887	4.50 18/1887	6.50 16/1932	5.80 13/1895	3.49 12/1947	3.12 31/1942	6.50
Concord Middlesex		58	42 27 71 22 139	2.75 10/1935	2.40 12/1886	2.46 8/1931	3.27 28/1904	2.72 28/1906	3.79 18/1922	4.17 9/1921	2.95 3/1885	6.03 16/1933	4.74 13/1895	3.56 12/1947	3.06 2/1942	6.03
East Wareham Plymouth		24	41 46 70 40 18	2.70 17/1941	1.88 9/1945	2.07 16/1937	2.60 13/1940	1.73 31/1940	3.76 9/1931	2.02 3/1942	3.86 23/1929	6.09 18/1936	2.52 26/1913	3.74 30/1945	2.07 6/1937	6.09
Fall River Bristol		63	41 43 71 08 190	2.48 26/1888	2.99 22/1898	3.30 15/1912	3.16 21/1918	3.03 3/1900	3.54 5/1920	4.33 13/1898	6.40 7/1946	3.80 20/1899	3.77 18/1932	3.67 1/1897	2.75 26/1894	6.40
Fitchburg Worcester		65	42 34 71 46 402	2.49 14/1940	3.12 13/1900	3.69 11/1936	2.75 7/1901	3.04 3/1893	5.68 24/1944	3.69 13/1897	3.30 3/1885	6.39 16/1932	4.57 13/1895	5.12 4/1927	2.92 14/1897	6.39
Framingham Middlesex		66	42 17 71 25 172	2.19 9/1935	2.63 14/1940	3.05 12/1936	2.50 10/1935	2.23 15/1938	2.81 18/1922	2.83 21/1938	3.24 7/1926	7.00 16/1932	3.15 18/1932	3.02 28/1937	3.13 1/1942	7.00
Franklin Norfolk		27	42 06 71 24 320	2.84 9/1935	2.90 8/1945	2.75 12/1936	2.13 16/1929	1.88 14/1938	5.34 9/1931	3.26 27/1934	3.65 1/1927	6.78 16/1932	2.68 18/1932	3.35 12/1947	2.30 1/1942	6.78
Gardner Worcester		21	42 35 71 59 1110	2.10 3/1936	1.93 7/1941	2.22 8/1931	2.68 12/1933	2.41 9/1941	2.22 27/1938	2.56 21/1938	2.54 15/1947	11.14 15/1938	2.79 18/1932	2.93 28/1937	2.55 14/1941	11.14
Gloucester* Essex		21	42 35 70 34 15	2.15 2/1932	3.15 19/1934	3.12 28/1932	4.02 12/1933	2.13 14/1938	2.10 20/1945	3.85 21/1938	3.22 22/1935	4.04 15/1944	2.83 31/1939	3.73 17/1930	4.80 7/1945	4.80
Groton Middlesex		65	42 36 71 35 325	2.22 14/1940	3.38 12/1886	3.37 1/1900	3.10 6/1901	2.90 3/1893	4.37 24/1944	3.85 23/1887	3.08 18/1898	5.50 16/1932	3.48 13/1895	6.67 4/1927	3.03 14/1897	6.67
Hardwick Worcester		25	42 20 72 12 950	2.01 6/1949	1.60 20/1934	3.40 12/1936	2.05 22/1928	2.73 31/1940	3.01 14/1942	3.45 14/1948	4.10 25/1928	5.42 15/1938	2.51 18/1932	4.20 14/1927	1.94 14/1941	5.42
Hatchville Barnstable		26	41 37 70 32 70	2.18 16/1941	2.95 19/1940	2.62 8/1931	3.39 24/1944	2.35 16/1926	4.35 9/1931	2.79 7/1943	4.85 23/1929	6.50 18/1936	2.80 26/1926	2.58 17/1935	2.25 19/1934	6.50
Haverhill Essex		32	42 46 71 02 60	2.62 10/1935	2.25 13/1900	2.95 3/1947	3.80 8/1902	3.80 17/1916	4.23 18/1922	3.72 8/1915	2.89 21/1914	4.91 15/1904	3.04 31/1939	2.58 23/1920	2.59 7/1937	4.91
Heath Franklin		27	42 40 72 49 1450	2.44 1/1949	1.53 14/1937	2.35 2/1947	2.94 25/1945	3.14 14/1937	2.57 9/1931	3.65 15/1935	2.73 8/1947	4.70 15/1938	2.47 13/1927	4.73 4/1927	4.19 31/1948	4.73
Hingham* Plymouth		20	42 15 70 53 70	3.05 12/1915	2.16 25/1916	2.29 5/1917	2.50 16/1929	2.88 17/1916	4.95 9/1931	5.95 9/1921	4.13 21/1917	5.00 20/1899	3.54 18/1932	4.63 25/1909	2.99 26/1894	5.95
Holyoke Hampden		32	42 13 72 36 90	2.61 15/1940	1.71 7/1941	2.25 28/1919	3.43 26/1945	3.20 22/1919	5.77 16/1932	2.86 24/1946	3.89 25/1928	4.36 15/1938	4.27 23/1923	3.73 4/1927	2.27 14/1941	5.77
Hoosac Tunnel Berkshire		20	42 41 72 58 800	2.84 1/1949	2.01 7/1941	2.18 3/1947	2.55 26/1945	2.64 14/1937	1.97 9/1931	2.61 27/1934	1.90 23/1933	4.26 15/1938	2.06 20/1937	2.96 9/1943	4.60 31/1938	4.60
Hubbardston Worcester		27	42 29 72 00 1030	2.25 6/1949	1.67 7/1941	3.68 18/1936	1.66 13/1940	2.09 31/1940	5.87 24/1944	2.98 27/1934	3.38 25/1928	10.16 15/1938	3.26 18/1932	3.93 4/1927	1.46 10/1936	10.16
Hyannis Barnstable	R12	58	41 39 70 16 25	3.00 13/1915	2.07 22/1898	4.36 18/1899	3.02 24/1944	3.20 19/1901	3.81 17/1916	4.60 8/1943	5.25 23/1929	5.50 16/1933	2.90 13/1894	4.72 1/1897	2.44 26/1894	5.50
Ipswich Essex		20	42 40 70 53 30	2.91 9/1935	2.66 8/1945	2.57 31/1934	2.84 24/1929	2.34 27/1946	2.74 9/1931	2.34 18/1938	2.02 7/1946	4.24 16/1932	2.53 18/1932	3.08 28/1937	3.46 6/1945	4.24
Jefferson Worcester		53	42 22 71 54 820	2.80 9/1935	2.42 7/1941	3.00 1/1900	3.59 12/1933	2.54 31/1908	4.00 25/1944	2.60 8/1915	3.75 24/1927	5.76 16/1932	3.07 8/1907	4.19 28/1937	3.83 31/1942	5.76

Table 72

MAXIMUM 24 HOUR PRECIPITATION

NEW ENGLAND

STATION County		Years of Record	Lat. Long. Elev. Ft.	Jan	Feb	Mar	Apr	May	June	July	Aug	Sep	Oct	Nov	Dec	Max. of Record
Kenoza Lake* Essex		14	42 44 71 01 66	2.39 15/1940	2.25 7/1941	3.50 28/1932	1.74 10/1935	1.92 31/1940	2.13 9/1931	2.83 8/1943	2.11 30/1939	4.41 16/1932	3.02 18/1932	2.58 28/1937	3.09 6/1937	4.41
Lake Cochituate Middlesex		66	42 19 71 23 165	2.63 9/1935	2.47 20/1940	3.80 2/1947	3.38 30/1921	2.35 14/1938	3.30 24/1944	4.23 18/1938	3.06 22/1888	6.04 16/1932	3.32 18/1932	3.88 12/1947	3.77 1/1942	6.04
Lawrence Essex		65	42 42 71 10 57	3.01 9/1935	2.46 13/1900	2.41 8/1931	2.12 8/1924	2.12 3/1934	2.60 16/1903	3.71 18/1922	3.96 23/1927	4.65 16/1932	2.58 8/1907	3.69 9/1932	3.58 17/1888	4.65
Leominster* Worcester		42	42 30 71 49 500	2.20 9/1935	2.50 6/1896	2.88 1/1900	2.94 7/1901	2.94 17/1916	3.79 21/1903	3.42 13/1897	3.70 4/1915	6.53 16/1932	4.26 13/1895	4.89 4/1927	2.70 14/1920	6.53
Lowell Middlesex		65	42 38 71 19 85	2.22 9/1935	4.53 12/1886	3.49 13/1888	2.56 14/1909	2.29 3/1934	2.70 24/1944	3.93 29/1885	4.35 18/1887	5.55 16/1932	6.33 13/1895	3.47 12/1947	2.58 1/1942	6.33
Mansfield Bristol		63	42 03 71 12 240	3.08 17/1889	2.98 22/1898	2.90 13/1888	3.33 24/1898	2.06 3/1893	4.80 9/1931	3.89 13/1898	3.16 22/1888	4.87 18/1936	4.70 13/1895	3.11 27/1888	2.92 17/1888	4.87
Middleboro Plymouth		63	41 54 70 54 50	2.91 17/1889	5.30 12/1886	3.65 9/1893	4.15 12/1933	2.84 3/1900	4.35 9/1931	4.13 13/1898	4.53 7/1946	6.30 18/1936	4.33 17/1890	5.60 27/1888	3.52 6/1945	6.30
Middleton Essex		23	42 36 71 01 97	2.85 3/1936	1.50 19/1940	2.69 31/1934	3.06 16/1929	1.85 28/1939	2.52 9/1931	2.71 18/1938	2.38 8/1946	3.85 16/1932	3.70 18/1932	2.72 28/1937	3.10 7/1937	3.85
Milford Worcester		64	42 10 71 31 275	2.96 9/1935	3.01 12/1886	2.70 8/1931	2.56 12/1934	1.96 14/1938	3.91 9/1931	3.37 18/1938	2.84 21/1936	6.11 16/1932	2.82 18/1932	2.91 28/1937	3.54 1/1942	6.11
Millbury Worcester		19	42 12 71 45 330	2.15 9/1935	1.85 7/1941	4.58 12/1936	2.65 10/1935	1.75 14/1938	3.30 9/1931	2.64 18/1938	3.42 23/1935	6.13 16/1932	3.34 31/1939	3.53 28/1937	2.48 2/1942	6.13
Montague City Franklin		14	42 35 72 34 150	2.08 25/1938	1.81 7/1941	1.80 17/1942	2.61 26/1945	1.99 17/1942	2.36 9/1940	1.93 16/1944	4.28 15/1942	4.77 15/1938	1.88 31/1939	2.58 9/1943	1.88 6/1938	4.77
Nantucket Nantucket	R57	65	41 15 70 04 43	2.54 29/1939	2.77 4/1920	3.22 18/1899	2.81 8/1938	3.07 1/1947	3.85 26/1945	3.69 15/1935	5.53 14/1889	4.05 15/1938	4.25 18/1932	3.58 17/1930	2.62 26/1894	5.53
New Bedford Bristol	R19	53	41 38 70 56 63	3.16 13/1915	2.75 22/1898	3.84 9/1893	2.79 24/1944	3.48 3/1900	3.04 5/1920	4.37 17/1916	5.65 26/1924	3.79 4/1925	3.70 13/1894	5.80 1/1897	3.08 26/1894	5.80
Newburyport Essex		64	42 50 70 56 63	2.21 29/1886	3.30 12/1886	2.65 16/1937	2.10 12/1933	2.50 12/1888	2.55 19/1934	2.74 24/1894	2.05 18/1887	4.30 16/1932	3.15 18/1932	4.10 28/1889	2.90 14/1941	4.30
Northbridge Worcester		25	42 06 71 40 300	3.30 9/1935	2.30 7/1941	3.50 12/1936	2.35 16/1929	2.10 31/1940	4.29 9/1931	2.66 18/1938	2.67 7/1946	6.40 16/1932	2.99 18/1932	7.74 4/1927	3.40 1/1942	7.74
Pembroke Plymouth		23	42 01 70 49 65	1.76 23/1934	2.70 20/1940	2.12 28/1932	4.90 9/1935	1.42 31/1940	4.50 16/1932	2.35 7/1948	2.84 7/1946	7.41 18/1936	2.68 18/1932	3.89 17/1935	3.58 6/1945	7.41
Petersham Worcester		65	42 32 72 12 1080	2.45 3/1936	2.24 19/1934	1.97 8/1931	1.82 23/1920	2.57 31/1940	5.65 24/1944	2.80 8/1915	5.05 7/1895	3.47 15/1916	2.32 24/1917	2.96 9/1943	2.04 14/1920	5.65
Pittsfield Berkshire	R13	65	42 26 73 17 1153	2.00 29/1939	2.68 13/1900	2.15 2/1896	2.85 21/1901	1.65 14/1937	2.35 20/1949	4.00 9/1931	3.54 31/1941	3.00 15/1938	3.67 5/1898	4.86 4/1927	5.62 31/1948	5.62
Plainfield Hampshire		19	42 31 72 55 1650	2.18 1/1949	2.40 7/1941	2.25 12/1936	2.90 25/1945	3.67 14/1937	2.72 24/1944	2.96 27/1934	2.93 23/1933	3.44 15/1938	2.59 20/1937	3.32 8/1943	4.02 31/1948	3.67
Plymouth Plymouth		63	41 59 70 42 21	2.75 23/1919	2.37 20/1940	3.01 28/1932	2.76 14/1909	3.28 23/1940	5.68 9/1931	4.13 17/1916	4.14 20/1893	6.88 18/1936	4.12 13/1895	4.36 24/1909	3.53 26/1894	6.88
Princeton Worcester		60	42 27 71 52 1050	3.68 7/1885	4.07 12/1886	3.01 1/1900	3.05 30/1921	2.97 3/1900	2.67 15/1942	2.70 4/1940	2.90 11/1892	5.80 15/1944	3.05 28/1902	4.65 28/1937	4.83 22/1884	5.80
Provincetown* Barnstable		51	42 07 70 03 40	2.90 12/1915	2.04 20/1940	3.10 8/1931	2.81 24/1898	1.90 4/1922	2.86 22/1893	2.76 22/1888	5.00 26/1924	9.92 16/1933	4.20 16/1931	2.71 24/1909	2.43 26/1894	9.92
Rockport Essex	R12	47	42 39 70 37 80	4.00 10/1935	2.00 19/1909	3.02 15/1937	3.20 28/1904	3.45 4/1922	3.26 16/1917	4.85 28/1911	6.24 28/1927	5.05 16/1933	2.68 24/1926	4.00 12/1947	3.11 6/1945	6.24
Shelburne Falls Franklin		20	42 36 72 44 400	1.93 1/1949	1.73 14/1936	2.76 12/1936	3.15 12/1934	3.66 14/1937	2.27 19/1934	2.87 11/1937	1.94 16/1947	3.38 15/1938	3.07 15/1943	4.29 13/1937	3.02 31/1948	4.29
Southbridge Worcester		24	42 03 72 04 720	2.62 14/1940	2.68 7/1941	3.89 18/1936	2.43 25/1945	2.85 31/1940	3.23 24/1944	3.14 21/1938	2.73 25/1939	6.90 15/1938	3.50 17/1936	4.23 4/1927	2.14 14/1941	6.90
South Egremont Berkshire		46	42 10 73 25 750	2.47 1/1949	1.80 19/1909	2.05 3/1906	2.38 25/1945	2.12 23/1927	6.15 8/1904	4.00 27/1928	2.98 29/1930	3.00 15/1938	3.68 8/1903	6.10 4/1927	5.80 31/1948	6.15
Spot Pond Middlesex		45	42 25 71 06 160	2.63 9/1935	2.45 20/1940	2.77 2/1947	2.98 10/1935	2.38 16/1926	3.90 9/1931	3.61 28/1911	3.31 7/1915	2.97 19/1936	4.18 18/1932	5.38 11/1947	3.32 6/1937	4.18
Springfield Hampden		53	42 06 72 35 199	2.77 14/1940	2.40 20/1921	2.57 28/1932	3.57 12/1934	3.12 20/1919	4.75 7/1930	3.11 4/1932	4.23 23/1929	5.81 15/1938	5.35 18/1911	3.06 4/1927	2.30 30/1942	5.81
Sterling Worcester	R11	52	42 27 71 49 555	2.66 14/1940	2.19 6/1896	2.40 11/1901	2.74 12/1934	2.26 31/1908	4.57 5/1941	2.47 8/1915	2.12 11/1898	5.41 16/1932	2.46 28/1943	3.73 13/1937	3.14 30/1942	5.41
Stockbridge Berkshire		20	42 17 73 19 850	1.69 24/1938	1.47 7/1941	2.08 12/1936	2.00 25/1945	2.00 14/1937	1.98 19/1934	2.62 19/1942	2.94 27/1937	4.32 15/1938	2.30 20/1937	2.67 8/1943	5.07 31/1948	5.07
Swampscott Essex		64	42 28 70 54 20	3.17 17/1889	3.37 12/1886	2.58 6/1943	2.45 12/1933	2.05 21/1889	2.59 9/1931	2.94 21/1938	3.23 22/1888	3.61 16/1933	4.72 13/1895	3.59 12/1947	3.30 17/1888	4.72
Taunton Bristol		66	41 51 71 09 20	2.71 29/1886	4.00 22/1898	3.84 9/1893	3.62 24/1898	3.15 3/1900	4.80 20/1903	5.08 13/1898	6.50 26/1924	6.00 18/1936	5.09 13/1895	3.68 5/1894	3.50 5/1923	6.50
Turners Falls Franklin		57	42 36 72 33 200	2.09 6/1909	1.63 18/1910	2.50 28/1919	2.51 7/1901	3.34 1/1921	3.45 9/1897	7.63 13/1897	3.60 14/1942	4.61 15/1938	2.88 5/1898	3.48 4/1927	3.50 14/1897	7.63
Ware Hampshire		26	42 17 72 17 500	2.08 9/1935	1.60 7/1941	2.14 6/1943	2.15 25/1945	2.20 20/1949	6.10 24/1944	2.30 14/1948	1.75 24/1945	6.00 15/1938	1.98 17/1936	3.05 28/1937	1.60 14/1941	6.10
Webster Worcester		58	42 03 71 53 450	2.42 3/1936	2.50 13/1900	2.51 1/1900	1.90 24/1944	3.50 28/1906	3.05 18/1935	2.92 21/1938	2.83 18/1932	5.84 16/1932	3.88 13/1895	3.62 28/1937	2.89 14/1897	5.84
Westfield Hampden		24	42 06 72 42 251	2.81 14/1940	1.54 4/1932	2.34 28/1932	3.59 25/1945	2.92 15/1938	5.11 16/1932	3.99 23/1946	3.45 25/1928	4.86 17/1934	2.65 18/1932	3.92 9/1932	2.40 31/1948	5.11
Weston Middlesex		45	42 23 71 19 224	2.25 9/1935	2.53 19/1934	2.30 1/1900	2.67 28/1904	2.06 15/1938	3.17 21/1903	3.08 21/1938	2.71 18/1932	6.30 16/1932	3.76 31/1939	2.48 12/1947	3.28 2/1942	6.30
West Otis Berkshire		20	42 11 73 05 1400	2.12 6/1949	1.87 7/1941	2.50 12/1936	1.38 24/1944	2.21 14/1937	2.88 26/1938	3.20 28/1945	4.30 27/1937	3.75 15/1938	2.70 20/1937	2.10 28/1937	5.89 31/1948	5.89

MAXIMUM 24 HOUR PRECIPITATION

Table 72

NEW ENGLAND

STATION County		Years of Record	Lat. Long. Elev. Ft.	Jan	Feb	Mar	Apr	May	June	July	Aug	Sep	Oct	Nov	Dec	Max. of Record
West Rutland Worcester		22	42 22 71 59 900	1.91 3/1936	1.83 19/1934	5.80 18/1936	1.77 25/1945	1.65 15/1938	5.64 24/1944	2.97 14/1948	4.80 12/1931	4.59 16/1932	2.71 18/1932	3.02 28/1937	2.12 14/1941	5.80
Williamstown* Berkshire		62	42 43 73 18 711	1.65 19/1892	1.70 5/1921	6.10 13/1888	2.05 26/1945	2.16 5/1886	2.89 19/1934	5.76 23/1887	2.68 19/1903	3.32 15/1938	2.92 5/1898	5.08 4/1927	1.70 4/1920	6.10
Winchendon Worcester		55	42 42 72 05 960	1.90 6/1949	2.05 13/1900	2.59 18/1936	2.62 12/1933	2.52 31/1940	3.20 24/1944	3.98 22/1925	3.41 20/1904	7.85 15/1938	3.47 23/1923	3.58 4/1927	2.37 5/1920	7.85
Worcester Worcester		59	42 16 71 52 986	2.95 9/1935	3.16 13/1900	4.98 18/1936	2.57 12/1934	2.76 28/1906	2.55 21/1903	2.90 28/1934	2.76 22/1935	5.59 16/1932	3.65 18/1932	5.17 4/1927	3.00 14/1897	5.59
NEW HAMPSHIRE																
Berlin Coos		55	44 29 71 10 1110	2.45 22/1902	2.45 8/1941	2.55 2/1896	4.10 14/1895	**2.32 10/1945**	3.62 15/1942	2.05 13/1897	4.14 3/1946	5.15 16/1932	2.93 21/1937	4.30 22/1924	2.32 7/1937	5.15
Bethlehem Grafton		56	44 17 71 42 1470	1.30 6/1909	1.80 22/1898	2.80 6/1920	1.83 12/1934	2.31 29/1912	2.88 15/1942	3.57 29/1938	3.77 28/1927	4.05 15/1938	2.99 28/1902	4.50 4/1927	1.89 7/1945	4.50
Concord Merrimack	R[a]	66	43 12 71 30 339	2.10 26/1888	2.06 22/1937	2.59 18/1936	2.97 29/1923	3.05 4/1922	4.47 20/1944	5.11 23/1887	3.32 6/1908	5.97 16/1932	3.45 4/1877	4.04 3/1927	2.63 7/1945	5.97
Dixville Notch Coos		18	44 52 71 20 1650	1.84 9/1935	1.67 5/1947	1.76 18/1936	1.95 12/1934	2.03 11/1945	2.73 26/1938	1.92 29/1938	3.66 24/1933	3.35 16/1932	2.14 21/1937	3.20 23/1943	1.28 6/1938	3.66
Durham Strafford		55	43 08 70 56 73	3.30 25/1905	3.33 13/1900	3.28 1/1900	6.22 13/1933	6.72 17/1916	6.79 9/1897	4.09 29/1938	2.83 2/1946	5.75 6/1896	3.36 14/1893	3.61 12/1947	3.89 7/1937	6.79
Errol Coos	R13	63	44 47 71 04 1260	1.27 9/1935	0.98 22/1945	1.24 18/1936	1.82 12/1934	4.58 31/1940	3.09 15/1942	2.59 29/1938	3.02 18/1938	2.36 12/1928	1.73 21/1944	2.52 4/1927	1.32 2/1942	4.58
First Conn. Lake Coos		31	45 06 71 18 1660	1.23 6/1949	1.16 22/1937	1.37 21/1936	1.72 12/1934	1.92 26/1930	4.42 16/1943	2.60 16/1945	4.39 28/1922	3.38 13/1947	2.64 1/1946	2.70 4/1927	1.25 11/1938	4.42
Fitzwilliam Cheshire		29	42 45 72 11 1200	1.82 6/1949	1.28 22/1945	2.44 12/1936	2.30 13/1933	2.00 31/1940	3.57 24/1944	4.60 12/1941	2.85 16/1941	4.10 15/1938	1.86 17/1936	2.77 8/1943	2.19 14/1941	4.60
Franklin Merrimack		47	43 27 71 40 390	1.78 18/1926	1.67 24/1915	2.70 12/1936	2.46 7/1901	2.85 6/1937	2.48 21/1903	3.24 8/1915	2.73 20/1904	5.80 15/1938	2.53 14/1901	5.42 4/1927	2.66 7/1945	5.80
Keene Cheshire		57	42 56 72 17 490	1.83 25/1938	2.21 13/1900	2.20 6/1920	1.83 14/1895	2.27 14/1937	2.41 29/1921	3.60 8/1915	3.53 7/1901	2.98 15/1938	3.00 14/1901	2.87 4/1927	1.77 14/1941	3.60
Lakeport Belknap		24	43 33 71 28 562	3.29 2/1932	3.03 6/1896	2.66 16/1937	2.96 13/1933	2.18 11/1945	4.40 9/1931	2.50 27/1934	**3.37 2/1946**	6.90 16/1932	3.75 5/1933	3.71 4/1927	2.87 2/1942	6.90
Lincoln Grafton	R10	28	44 03 71 40 830	1.96 2/1945	2.32 8/1941	2.49 13/1936	1.71 12/1934	1.88 3/1929	3.37 15/1942	4.20 23/1947	3.01 3/1946	3.60 16/1932	2.54 1/1946	3.97 4/1927	2.41 7/1945	4.20
Manchester Hillsboro		66	43 00 71 28 171	1.81 3/1936	1.81 7/1941	2.63 8/1933	1.97 13/1933	2.49 31/1940	1.83 24/1944	2.60 23/1887	2.41 18/1887	6.93 16/1932	2.22 20/1937	**4.63 11/1947**	2.22 2/1942	6.93
Milan Coos		34	44 37 71 12 1190	1.50 9/1935	1.15 22/1937	1.20 15/1940	1.35 13/1933	1.30 14/1937	3.42 15/1942	2.35 17/1932	1.92 18/1944	2.34 15/1938	2.40 20/1937	2.70 4/1927	1.70 6/1945	3.42
Mt. Washington Coos	R14	32	44 16 71 18 6262	2.10 3/1936	4.25 22/1937	3.80 16/1937	2.65 6/1949	**2.69 10/1945**	4.13 23/1887	2.78 23/1887	3.79 2/1946	4.55 15/1938	3.70 20/1937	2.37 1/1942	2.36 20/1936	4.55
Nashua Hillsboro	R18	64	42 46 71 26 150	1.98 14/1940	1.98 12/1886	3.28 1/1900	3.19 6/1901	3.56 17/1916	4.21 15/1942	3.53 23/1887	3.38 6/1908	5.83 16/1932	3.53 1/1946	4.04 4/1927	2.79 14/1897	5.83
New Durham Strafford	R19	24	43 26 71 10 540	2.58 15/1940	2.70 7/1941	3.30 21/1936	1.88 13/1940	1.89 31/1940	2.18 17/1941	2.42 29/1938	3.09 25/1939	8.00 16/1932	2.65 4/1933	4.64 14/1937	2.30 20/1936	8.00
Pinkham Notch Coos	R19	19	44 16 71 15 2000	3.36 25/1938	2.13 5/1947	6.46 12/1936	2.38 15/1942	3.48 11/1945	2.89 9/1930	2.12 26/1930	4.00 24/1933	4.97 16/1932	5.25 20/1937	5.46 23/1943	2.64 7/1945	6.46
Plymouth Grafton		61	43 46 71 42 620	1.96 25/1938	2.70 13/1900	3.46 12/1936	2.82 14/1895	2.37 17/1916	2.29 15/1942	2.79 21/1931	3.06 24/1933	4.45 15/1938	2.36 30/1917	5.19 4/1927	3.25 7/1945	5.19
West Stewartstown* Coos		31	44 57 71 31 1050	1.24 3/1936	1.04 22/1937	1.42 5/1922	1.60 12/1934	1.64 26/1930	3.81 15/1942	2.51 16/1945	3.55 25/1924	3.80 9/1924	2.72 20/1937	2.30 23/1924	1.51 1/1934	3.81
Wolfeboro Falls Carroll		38	43 36 71 12 514	2.24 3/1936	2.70 22/1937	1.98 12/1936	1.96 12/1933	1.95 12/1943	2.04 21/1944	2.69 22/1943	1.97 24/1933	5.75 16/1932	2.49 5/1933	2.28 14/1937	2.52 2/1942	5.75
York Pond Coos		18	44 30 71 20 1500	1.85 9/1935	1.38 7/1941	1.87 12/1936	1.88 16/1942	2.17 14/1937	2.88 3/1947	2.00 28/1941	3.80 3/1946	3.55 16/1932	2.15 1/1946	2.12 1/1941	1.29 6/1938	3.55
RHODE ISLAND																
Block Island Newport	R48	66	41 10 71 36 35	2.90 17/1915	4.54 12/1886	4.29 18/1899	3.73 9/1897	3.19 27/1906	4.93 10/1881	6.22 13/1898	4.48 25/1924	4.88 6/1896	3.46 13/1895	4.54 2/1897	2.52 26/1894	6.22
Greenville Providence		12	41 53 71 34 420	2.05 15/1940	1.60 7/1941	2.10 9/1942	2.02 6/1949	2.70 15/1938	2.98 27/1938	2.50 28/1941	3.46 31/1939	4.00 14/1944	2.57 22/1944	4.66 12/1947	2.22 14/1941	4.66
Kingston Washington		64	41 29 71 32 100	3.85 18/1915	4.90 22/1898	3.67 26/1901	3.55 13/1913	3.16 7/1908	3.80 5/1920	5.50 13/1898	6.05 26/1924	6.46 19/1936	5.09 18/1932	5.17 2/1897	3.13 3/1925	6.46
Pawtucket Providence		54	41 54 71 23 56	2.98 9/1935	7.92 12/1886	3.06 12/1936	3.69 14/1895	3.33 21/1889	2.53 17/1891	5.10 1/1915	3.44 20/1904	6.74 16/1932	5.12 13/1895	4.21 15/1895	3.25 17/1888	7.92
Providence Providence	R46	67	41 50 71 25 12	2.55 9/1935	2.39 14/1944	2.56 3/1947	2.39 23/1944	2.48 21/1920	3.04 9/1931	3.83 23/1922	4.75 7/1946	6.17 16/1932	3.31 30/1939	3.61 12/1947	2.78 10/1936	6.17
Slocum Washington		12	41 32 71 31 16	2.39 15/1940	1.98 7/1942	1.52 6/1943	1.69 8/1938	3.06 14/1938	2.55 27/1938	1.73 3/1942	2.75 31/1939	2.58 14/1944	3.86 31/1939	2.85 30/1944	2.28 2/1942	3.86
Wood River Jct. Washington	R	12	41 26 71 42 18	2.65 15/1940	2.14 7/1942	2.44 13/1944	2.12 16/1929	2.28 14/1938	2.90 24/1944	1.91 3/1942	3.05 31/1939	4.42 14/1944	3.62 31/1939	2.43 30/1944	1.77 2/1942	4.42
VERMONT																
Bellows Falls Windham		40	43 08 72 27 300	1.62 15/1940	1.86 20/1934	1.70 9/1931	2.80 13/1933	2.78 28/1946	3.08 20/1934	3.21 27/1934	2.08 24/1933	3.28 10/1924	2.72 23/1923	3.85 3/1927	2.04 6/1938	3.85

MAXIMUM 24 HOUR PRECIPITATION

Table 72

NEW ENGLAND

STATION County	Years of Record	Lat. Long. Elev. Ft.	Jan	Feb	Mar	Apr	May	June	July	Aug	Sep	Oct	Nov	Dec	Max. of Record
Bennington Bennington	47	42 51 73 10 880	2.00 15/1940	1.64 4/1920	1.81 15/1940	2.06 13/1933	1.70 23/1931	3.50 15/1899	3.75 15/1935	2.65 10/1920	3.55 1/1940	3.80 4/1898	7.36 3/1927	3.74 14/1941	7.36
Bloomfield Essex	R11 42	44 40 71 36 940	1.42 1/1923	1.45 23/1937	1.54 6/1920	2.01 12/1934	1.43 1/1924	5.51 26/1907	2.74 15/1945	2.36 15/1927	5.23 10/1924	2.93 21/1937	3.25 24/1923	1.66 6/1938	5.51
Brattleboro* Windham	56	45 52 72 26 333	2.17 15/1940	2.49 8/1941	2.41 12/1936	1.87 8/1931	3.74 14/1937	2.89 20/1934	2.26 22/1925	2.29 25/1928	2.88 10/1924	2.65 18/1932	4.12 3/1927	2.65 14/1941	4.12
Burlington Chittenden	R44 56	44 28 73 29 331	1.75 13/1934	1.60 23/1915	2.05 6/1920	1.41 15/1942	2.38 21/1889	4.45 14/1942	3.32 9/1899	2.50 7/1893	2.91 15/1938	4.21 18/1932	4.49 3/1927	1.43 6/1938	4.49
Cavendish Windsor	47	43 23 72 35 800	1.93 3/1936	2.00 23/1915	2.66 12/1936	3.22 12/1934	2.52 23/1931	2.95 27/1925	4.49 22/1931	2.86 24/1933	3.23 15/1904	4.88 24/1912	4.92 3/1927	2.62 30/1948	4.92
Chelsea Orange	66	43 59 72 37 750	1.50 29/1925	1.75 7/1896	1.86 26/1913	2.01 13/1933	2.08 21/1889	3.12 18/1922	3.72 13/1897	3.40 28/1911	2.93 15/1938	3.55 23/1923	4.52 4/1927	1.70 17/1888	4.52
Cornwall Addison	58	43 58 73 12 504	2.15 9/1935	1.95 13/1900	2.11 12/1936	1.60 5/1929	2.40 22/1928	2.64 3/1947	2.65 9/1921	3.05 4/1910	3.40 12/1925	3.15 18/1932	2.75 18/1918	2.25 31/1948	3.40
East Barnet Caledonia	18	44 20 72 02 680	1.43 9/1935	1.29 22/1937	1.45 22/1942	1.83 26/1945	1.73 14/1937	4.12 3/1947	2.70 26/1945	2.90 24/1933	2.48 1/1940	2.41 21/1937	2.40 19/1932	1.39 6/1938	4.12
East Ryegate Caledonia	15	44 12 72 04 443	1.20 9/1935	1.05 22/1937	1.37 12/1936	2.38 13/1933	1.85 14/1937	2.85 15/1942	3.60 26/1945	2.22 24/1933	2.16 16/1932	2.57 21/1937	1.78 9/1943	1.41 20/1936	3.60
Enosburg Falls Franklin	50	44 52 72 45 422	1.70 12/1902	1.20 18/1902	1.50 6/1920	1.83 15/1942	1.90 26/1908	2.55 15/1926	2.74 29/1931	3.49 16/1942	2.62 22/1931	2.50 23/1923	3.20 3/1927	1.96 30/1948	3.49
Gilman Essex	15	44 25 71 43 850	1.28 9/1935	0.89 22/1937	1.41 12/1936	1.88 12/1934	1.49 14/1937	3.90 3/1947	1.98 11/1944	2.30 24/1933	2.40 16/1932	1.83 21/1937	1.90 6/1934	1.11 6/1938	3.90
Marshfield Washington	18	44 25 72 16 1150	0.98 6/1944	0.80 6/1938	1.05 22/1942	1.15 19/1949	1.70 14/1937	3.13 14/1942	1.75 8/1941	2.11 18/1938	2.55 1/1940	2.87 21/1937	1.96 14/1937	1.30 31/1948	3.13
Mays Mill Windham	19	42 45 72 44 850	2.15 6/1949	3.73 8/1941	3.02 8/1931	3.03 12/1934	3.03 14/1937	2.79 25/1944	4.56 15/1935	2.21 29/1949	3.48 15/1938	3.01 21/1937	3.65 14/1937	3.33 31/1948	4.56
Mc Indoe Falls Caledonia	17	44 15 72 03 448	1.51 9/1935	1.18 22/1937	1.42 12/1936	2.13 26/1945	2.27 28/1940	3.37 14/1942	4.10 26/1945	2.91 3/1946	2.44 19/1945	2.59 21/1937	1.92 9/1943	1.52 6/1938	4.10
Middlesex Washington	14	44 18 72 40 459	1.03 30/1939	0.86 22/1937	1.06 16/1937	1.11 15/1942	2.17 14/1937	1.85 14/1942	2.77 28/1949	2.01 18/1938	2.20 15/1938	1.89 27/1943	2.20 14/1937	1.92 31/1948	2.77
Newfane Windham	R 15	42 59 72 38 330	1.74 25/1938	2.50 8/1941	3.45 12/1936	3.41 12/1934	2.70 23/1931	2.98 20/1934	4.70 15/1935	2.04 24/1933	3.29 15/1938	3.16 21/1937	4.28 14/1937	3.00 14/1941	4.70
Newport Orleans	R9 22	44 56 72 12 766	1.52 3/1936	2.50 8/1941	1.85 17/1887	1.55 5/1886	4.00 21/1889	3.00 11/1889	3.20 29/1938	2.10 29/1949	3.26 12/1947	3.23 20/1937	2.15 1/1942	3.00 14/1941	4.00
Northfield Washington	R54 64	44 08 72 40 840	1.90 17/1891	1.97 13/1900	3.38 27/1919	2.15 14/1895	2.62 28/1940	2.58 14/1942	3.00 30/1905	3.22 8/1918	3.34 1/1920	3.34 23/1912	7.61 3/1927	1.98 28/1887	7.61
Readsboro Bennington	25	42 51 72 57 1122	2.69 1/1949	1.86 8/1941	2.55 3/1947	2.66 26/1945	2.67 14/1937	2.00 14/1942	2.95 16/1947	2.37 24/1933	3.57 15/1938	2.19 20/1937	2.94 9/1943	4.75 31/1948	4.75
Rochester Windsor	20	43 52 72 48 860	2.02 9/1935	2.65 8/1941	1.70 12/1936	2.50 26/1945	3.45 28/1940	3.76 3/1947	3.70 29/1936	2.10 5/1943	2.93 15/1938	2.65 2/1945	2.50 19/1932	2.88 31/1948	3.76
Rutland Rutland	40	43 37 72 58 600	2.00 1/1945	1.47 15/1939	2.32 9/1931	2.24 12/1934	1.84 15/1938	3.51 9/1940	4.32 8/1941	3.81 29/1949	2.44 2/1940	2.99 1/1920	6.12 3/1927	2.06 31/1948	6.12
St. Albans Franklin	20	44 49 73 05 540	1.71 14/1934	1.00 15/1949	1.32 15/1940	1.80 12/1934	1.77 28/1940	3.50 9/1940	2.59 15/1945	2.77 29/1949	3.00 19/1945	4.31 18/1932	2.73 7/1948	1.64 30/1948	4.31
St. Johnsbury Caledonia	R24 56	44 25 72 00 711	1.28 9/1935	1.35 13/1900	1.90 12/1936	1.92 14/1895	1.80 27/1902	3.13 14/1942	5.18 18/1898	2.70 27/1906	3.15 1/1920	2.78 5/1918	4.41 3/1927	1.47 7/1945	5.18
Searsburg Mountain Bennington	20	42 50 72 57 2360	2.31 1/1949	1.66 8/1941	1.99 12/1936	2.43 26/1945	2.00 29/1940	2.59 20/1934	2.19 15/1935	2.79 16/1947	3.77 1/1940	2.23 20/1937	4.42 9/1943	5.16 31/1948	5.16
Searsburg Station Bennington	R 20	42 52 72 55 1660	2.51 25/1938	2.22 8/1941	2.16 12/1936	2.56 26/1945	2.57 14/1937	2.50 25/1944	2.96 15/1935	2.23 24/1933	3.20 15/1938	2.33 20/1937	3.54 9/1943	4.56 31/1948	4.56
Somerset Windham	38	42 58 72 57 2080	2.01 1/1949	3.76 4/1920	2.44 28/1919	2.22 26/1945	2.59 29/1940	2.86 20/1934	3.60 15/1935	4.11 24/1933	5.07 1/1940	4.73 23/1912	8.77 4/1927	4.92 31/1948	8.77
Vernon Windham	62	42 46 72 31 228	2.21 17/1891	2.89 13/1900	4.35 13/1888	2.49 7/1901	3.23 14/1937	3.50 9/1897	3.80 13/1897	4.35 18/1887	3.99 15/1944	3.57 4/1898	3.13 9/1943	2.21 15/1897	4.35
Wells* Rutland	28	43 29 73 04 750	1.65 28/1897	2.05 10/1893	2.21 26/1913	1.37 26/1907	2.06 27/1906	1.96 27/1892	2.95 13/1897	3.93 4/1910	2.58 26/1899	3.20 27/1902	2.08 8/1900	1.50 10/1907	3.93
West Burke Caledonia	20	44 38 71 58 228	1.50 9/1935	1.22 23/1937	1.82 12/1936	1.39 26/1945	1.70 15/1937	4.15 15/1942	2.46 8/1932	2.32 3/1946	2.82 22/1931	2.56 21/1937	2.11 9/1943	2.12 31/1948	4.15
West Hartford Windsor	20	43 42 72 26 400	1.28 30/1939	1.12 5/1947	1.75 12/1936	2.30 26/1945	**1.71** **10/1945**	2.88 15/1942	2.55 27/1934	1.49 18/1938	2.32 15/1938	2.76 21/1937	2.38 14/1937	1.92 14/1941	2.88
White River Jct. Windsor	31	43 39 72 19 360	1.65 9/1935	2.28 4/1920	1.92 16/1937	2.59 26/1945	1.88 14/1937	1.90 11/1944	4.50 10/1931	1.93 2/1926	3.55 10/1924	3.02 1/1920	5.41 3/1927	1.74 13/1941	5.41
Whitingham Windham	20	42 46 72 53 1450	2.98 1/1949	2.58 8/1941	2.38 3/1947	3.02 26/1945	2.61 14/1937	2.60 21/1933	3.34 16/1947	2.10 24/1933	3.82 15/1938	2.22 27/1943	3.21 9/1943	5.08 31/1948	5.08
Wilder Windsor	29	43 40 72 20 370	1.35 9/1935	1.04 14/1948	1.66 16/1937	2.36 26/1945	1.97 14/1937	2.22 15/1942	4.30 10/1931	1.82 3/1946	2.47 16/1932	2.17 21/1937	2.25 9/1943	1.47 14/1941	4.30
Wilmington* Windham	23	42 51 72 54 1640	2.00 30/1939	2.67 8/1941	2.41 12/1936	2.70 26/1945	2.54 14/1937	2.70 20/1934	3.36 15/1935	2.24 24/1933	4.45 15/1938	2.51 21/1937	2.99 14/1937	2.41 14/1941	4.45
Woodstock Windham	64	43 38 72 31 700	1.80 31/1898	2.05 13/1900	3.25 6/1920	2.55 8/1901	2.54 23/1931	3.74 9/1897	4.12 31/1905	3.04 12/1885	3.20 15/1938	3.40 23/1912	4.26 3/1927	3.20 30/1948	4.26

Reference notes for New England

* Discontinued station.

R Amounts determined by recording gage. A number next to R indicates the number of years station was equipped with a recording gage prior to 1950.

a Concord, recorder October 1902 - July 1933; 1938 -

MAXIMUM 24 HOUR PRECIPITATION

Table 73 — NEW JERSEY

STATION County		Years of Record	Lat. Long. Elev. Ft	Jan	Feb	Mar	Apr	May	June	July	Aug	Sep	Oct	Nov	Dec	Max. of Record
Asbury Park* Monmouth		42	40 13 74 00 26	2.70 12/1900	2.89 19/1898	2.40 1/1914	2.26 12/1913	4.47 30/1904	2.85 25/1893	3.86 27/1898	3.75 23/1893	5.83 18/1894	6.45 8/1903	2.21 3/1910	3.71 26/1894	6.45
Atlantic City Atlantic	R53	76	39 22 74 25 8	2.98 9/1881	2.66 29/1896	2.63 19/1906	3.15 28/1875	3.24 12/1948	4.22 10/1935	5.41 22/1903	8.97 18/1879	9.13 5/1935	9.21 8/1903	4.88 16/1935	3.52 14/1907	9.21
Belle Plain Cape May		55	39 16 74 52 49	1.80 23/1896	2.15 9/1906	3.20 15/1912	2.50 16/1929	4.80 19/1894	3.80 18/1936	4.65 23/1946	7.00 19/1939	6.53 6/1935	2.70 9/1903	3.20 17/1935	3.00 7/1914	7.00
Belvidere Warren		57	40 50 75 05 289	2.48 19/1936	2.94 6/1896	2.81 27/1913	2.19 11/1913	2.50 13/1948	5.07 28/1938	5.48 6/1896	7.39 19/1893	3.88 30/1924	5.20 6/1932	2.59 13/1937	2.37 14/1897	7.39
Bergen Point* Hudson		33	40 39 74 08 25	2.35 12/1900	3.03 20/1924	3.60 11/1901	3.14 14/1909	3.82 7/1908	2.79 12/1903	3.10 5/1928	4.73 16/1909	5.04 16/1903	7.19 9/1903	3.80 17/1912	2.42 7/1908	7.19
Boonton Morris		59	40 54 74 24 280	2.60 3/1936	3.29 6/1896	2.38 19/1896	3.15 29/1923	3.30 19/1922	3.63 17/1931	7.45 22/1919	4.06 17/1909	4.63 30/1934	3.53 1/1920	2.83 9/1947	2.96 31/1948	7.45
Bridgeton Cumberland		55	39 26 75 14 30	2.10 25/1933	4.40 5/1896	2.44 30/1903	3.08 8/1902	4.20 20/1894	4.35 15/1908	4.54 30/1918	7.22 2/1934	7.65 5/1935	4.40 8/1900	2.60 24/1901	3.05 10/1919	7.65
Burlington Burlington		57	40 04 74 51 12	2.60 13/1915	2.58 2/1915	2.20 28/1932	2.09 14/1909	2.21 7/1908	5.25 27/1938	3.21 7/1943	4.12 19/1939	4.86 1/1940	2.80 24/1917	2.40 20/1944	2.38 13/1909	5.25
Cance Brook Essex		19	40 45 74 21 180	2.65 3/1936	1.92 7/1941	2.30 28/1932	2.29 6/1936	2.19 17/1940	2.94 19/1934	2.22 23/1946	3.42 14/1942	2.97 15/1944	2.64 27/1943	3.40 9/1947	3.03 31/1948	3.42
Cape May Cape May	R9	48	38 56 74 57 17	2.53 2/1925	2.03 6/1896	2.00 5/1902	2.53 14/1909	4.31 20/1894	2.45 27/1894	2.18 17/1911	7.57 13/1919	3.55 14/1944	2.71 20/1910	2.44 27/1944	2.45 29/1945	7.57
Charlotteburg Passaic	R9	57	41 03 74 26 760	3.05 21/1902	4.98 6/1896	5.41 1/1914	4.95 20/1901	4.69 18/1922	4.23 15/1908	4.52 22/1946	5.10 23/1933	7.76 18/1894	4.91 5/1932	4.20 12/1937	3.30 13/1901	7.76
Chatham Morris		41	40 44 74 23 185	2.52 3/1936	2.20 25/1916	2.70 13/1912	4.05 7/1924	3.05 8/1908	2.74 14/1917	5.25 17/1916	3.70 17/1909	4.48 20/1938	3.52 31/1935	3.73 20/1932	3.15 14/1909	5.25
Clayton Gloucester		36	39 39 75 06 120	3.23 14/1918	2.00 16/1902	1.90 15/1912	2.53 13/1909	3.00 28/1918	3.47 15/1908	4.93 28/1897	6.16 12/1901	10.52 1/1940	2.73 20/1910	2.35 28/1945	2.60 21/1916	10.52
Culvers Lake Sussex		48	41 10 74 47 760	2.35 3/1936	1.75 11/1932	1.56 23/1903	2.40 5/1947	2.37 26/1943	4.09 12/1903	3.46 18/1929	3.05 29/1911	3.90 4/1933	4.05 6/1932	2.83 8/1943	2.70 30/1948	4.09
Dover* Morris		56	40 35 74 34 600	2.90 21/1902	4.16 6/1896	2.83 14/1940	3.35 6/1924	3.25 2/1897	5.75 12/1903	6.51 8/1935	4.11 22/1933	5.60 14/1904	5.50 9/1903	3.89 12/1937	3.30 13/1909	6.51
Elizabeth Union		54	40 40 74 14 33	3.74 19/1936	3.68 6/1896	2.77 11/1901	2.55 6/1924	3.47 31/1940	3.90 2/1946	8.73 28/1897	5.17 9/1942	5.10 12/1944	5.65 9/1903	3.14 8/1947	3.02 27/1928	8.73
Elizabethport Union	R	10	40 39 74 12 30	1.47 21/1949	1.99 7/1941	2.21 13/1944	1.60 8/1940	2.96 30/1948	3.25 2/1946	2.38 22/1948	3.90 9/1942	3.02 14/1944	2.58 27/1943	2.96 8/1947	2.48 26/1947	3.90
Flemington Hunterdon		57	40 30 74 52 134	2.93 2/1936	2.68 1/1915	2.51 27/1932	2.03 28/1923	2.69 13/1948	3.99 2/1946	4.71 19/1921	4.46 9/1942	3.66 21/1938	3.92 9/1903	3.34 7/1932	2.66 30/1948	4.71
Freehold Monmouth	R6	30	40 15 74 17 194	2.38 2/1936	3.08 6/1896	2.20 12/1944	2.65 10/1894	2.60 18/1900	4.30 27/1938	3.61 23/1945	3.53 23/1893	5.68 21/1938	2.90 26/1943	3.09 28/1945	2.73 26/1894	5.68
Hammonton Atlantic		39	39 38 74 48 95	2.76 2/1936	2.35 20/1924	2.77 15/1912	4.00 14/1909	4.89 16/1940	3.08 14/1896	4.53 7/1943	7.55 19/1939	5.54 5/1935	3.25 19/1910	2.27 2/1943	3.91 30/1948	7.55
Highstown Mercer	R[a]	50	40 16 74 31 100	2.70 13/1915	3.02 6/1896	2.33 12/1944	3.08 15/1909	3.44 21/1908	5.30 27/1938	3.94 4/1906	7.34 20/1904	5.46 12/1944	5.96 9/1903	2.71 19/1932	2.19 21/1946	7.34
Highwood* Bergen		39	40 55 73 58 90	2.45 11/1900	2.99 6/1896	2.84 27/1919	2.71 14/1909	4.23 7/1908	2.53 29/1903	3.77 28/1897	4.20 23/1893	4.60 19/1894	4.42 1/1913	2.78 7/1912	2.88 13/1915	4.60
Imlaystown* Monmouth		39	40 10 74 31 115	1.95 24/1896	3.14 5/1895	3.55 9/1893	2.00 12/1913	3.46 30/1904	4.00 15/1908	5.01 3/1906	4.36 10/1904	7.08 14/1901	5.24 8/1903	3.02 23/1901	2.85 13/1909	7.08
Indian Mills Burlington		47	39 48 74 45 100	2.78 1/1923	2.73 20/1924	2.61 28/1932	3.36 6/1934	4.40 21/1939	6.78 27/1938	3.98 31/1925	7.15 2/1906	5.02 14/1904	5.65 9/1903	3.46 23/1901	2.15 13/1909	7.15
Irvington Essex	R	10	40 43 74 15 35	1.38 13/1948	1.78 7/1941	2.04 13/1944	1.70 8/1940	2.52 25/1948	2.82 2/1946	2.34 22/1948	4.98 9/1942	2.96 15/1944	2.68 27/1943	2.76 8/1947	2.37 26/1947	4.98
Jersey City Hudson		51	40 44 74 04 135	2.90 13/1915	3.15 2/1915	2.81 2/1914	2.68 15/1909	3.74 8/1908	4.12 15/1917	3.49 31/1918	4.75 17/1909	5.16 21/1938	6.13 2/1913	3.33 4/1910	2.75 14/1909	6.13
Lakewood Ocean	R[b]	45	40 06 74 13 54	3.10 13/1915	3.28 19/1924	2.55 1/1914	4.05 16/1929	3.69 30/1904	6.25 17/1902	4.22 30/1918	5.67 13/1919	6.35 21/1938	5.70 26/1943	3.35 4/1947	2.55 3/1925	6.35
Lambertsville Hunterdon		57	40 22 74 57 75	2.15 19/1936	2.12 19/1920	2.42 6/1924	2.60 8/1895	2.95 7/1908	4.85 1/1946	4.52 23/1938	4.40 9/1942	3.55 21/1938	4.25 9/1903	3.02 13/1937	2.81 13/1909	4.85
Layton Sussex		48	41 13 74 50 480	2.30 7/1905	2.15 5/1920	2.37 4/1906	2.33 21/1901	2.91 27/1946	4.25 12/1913	3.50 6/1928	4.24 29/1911	5.24 30/1924	6.29 9/1903	2.75 25/1942	3.03 15/1901	6.29
Little Falls Passaic		46	40 53 74 14 157	3.10 15/1940	2.48 28/1921	2.61 12/1936	3.49 6/1924	2.61 18/1946	4.60 18/1934	7.67 22/1945	4.41 4/1915	4.70 15/1933	4.38 18/1932	3.40 10/1932	5.06 13/1915	7.67
Long Branch Mounmouth	R10	41	40 18 74 00 34	2.79 12/1915	3.00 1/1915	2.77 1/1914	2.79 12/1913	3.21 8/1912	4.09 5/1920	6.81 30/1918	4.74 19/1939	4.94 14/1944	4.81 26/1943	3.78 22/1920	3.18 13/1941	6.81
Long Valley Morris		19	40 48 74 46 660	2.55 6/1949	1.57 3/1939	3.17 15/1940	1.96 9/1940	2.70 25/1943	3.34 19/1934	3.78 8/1935	2.32 1/1942	4.61 29/1934	3.10 30/1935	2.62 1/1932	2.50 30/1948	4.61
Moorestown Burlington	R[c]	57	39 58 74 57 62	2.49 24/1896	3.30 6/1896	3.40 28/1932	2.58 21/1927	5.81 21/1894	4.25 16/1906	3.78 7/1943	5.80 10/1902	4.77 14/1904	6.36 9/1903	3.91 23/1901	2.85 29/1901	6.36
Newark Essex	R19	46	40 42 74 10 11	3.62 12/1915	2.36 25/1916	3.00 15/1912	3.18 9/1906	3.71 7/1908	3.95 15/1908	7.75 28/1897	6.11 23/1897	8.67 22/1882	5.97 1/1913	2.94 20/1944	2.64 13/1941	8.67
New Brunswick Middlesex		57	40 29 74 27 99	2.45 11/1900	2.81 6/1896	2.54 11/1901	2.66 6/1924	3.18 19/1900	3.86 11/1903	4.91 30/1921	5.25 31/1911	6.49 22/1882	5.35 9/1903	3.95 3/1899	2.53 29/1901	6.49
New Milford Bergen	R6	31	40 57 74 02 12	2.14 3/1936	2.22 7/1941	2.18 28/1932	2.38 5/1947	2.32 17/1946	2.58 2/1946	3.15 20/1943	4.73 9/1942	3.60 14/1944	2.64 26/1943	2.72 13/1937	1.93 26/1947	4.73
Newton Sussex		56	41 03 74 45 769	2.40 25/1905	2.92 25/1894	2.30 27/1913	2.10 6/1936	2.74 18/1900	3.75 12/1911	5.06 24/1920	2.82 24/1933	5.32 3/1905	6.10 9/1903	3.17 8/1943	2.48 29/1901	6.10
Northfield* Atlantic		24	39 22 74 33 25	1.82 14/1930	1.95 20/1924	3.01 15/1912	2.65 16/1929	2.85 16/1926	2.65 10/1910	4.09 19/1927	4.80 14/1919	3.36 19/1928	3.09 13/1927	1.95 17/1920	2.85 7/1914	4.80

Table 73

MAXIMUM 24 HOUR PRECIPITATION

NEW JERSEY

STATION County		Years of Record	Lat Long. Elev Ft	Jan	Feb	Mar	Apr	May	June	July	Aug	Sep	Oct	Nov	Dec	Max. of Record
Patterson Passaic		56	40 55 74 10 100	2.68 2/1936	3.31 6/1896	2.53 11/1901	2.59 14/1909	3.56 19/1900	3.28 18/1934	4.12 22/1945	4.43 4/1915	11.40 22/1882	11.45 8/1903	3.70 19/1932	3.24 31/1948	11.45
Pemberton Burlington		20	39 58 74 41 60	2.20 2/1936	1.54 3/1939	2.29 28/1932	1.82 26/1939	2.71 16/1940	3.68 9/1930	5.10 22/1945	5.71 19/1939	6.70 1/1940	2.89 31/1935	1.94 20/1944	1.95 21/1946	6.70
Phillipsburg Warren		47	40 41 75 12 87	2.52 2/1925	2.08 1/1915	2.83 27/1913	2.31 1/1924	3.31 13/1948	2.40 12/1911	8.54 9/1945	4.50 5/1904	4.16 29/1934	5.86 6/1932	2.49 8/1943	2.15 13/1909	8.54
Plainfield Union		56	40 37 74 25 120	2.80 12/1915	3.60 6/1896	2.35 3/1906	3.02 6/1924	3.50 18/1900	3.93 11/1903	5.95 23/1938	5.16 16/1909	6.70 14/1904	6.32 8/1903	3.03 20/1944	2.98 13/1909	6.70
Pleasantville Atlantic		44	39 25 74 31 8	2.68 25/1905	2.15 17/1902	3.12 15/1912	2.67 14/1909	2.69 10/1919	3.52 3/1920	3.93 9/1939	10.17 19/1939	7.92 6/1935	7.80 9/1903	3.53 20/1944	3.45 7/1914	10.17
Quakertown Hunterdon	R	10	40 34 74 57 645	1.16 2/1948	1.02 7/1941	1.16 13/1944	1.82 8/1940	1.84 13/1948	3.12 2/1946	3.62 18/1945	3.14 8/1942	2.82 14/1944	2.78 26/1943	2.02 8/1947	2.67 30/1948	3.62
Rahway Union	R	10	40 36 74 15 20	1.60 2/1948	1.84 7/1941	2.15 13/1944	1.73 8/1940	3.25 31/1940	3.45 2/1946	4.41 23/1946	4.30 9/1942	6.00 13/1944	4.20 26/1943	2.65 8/1947	2.56 31/1948	6.00
Ridgefield Bergen		32	40 50 74 00 80	2.25 2/1936	2.39 7/1941	2.40 31/1934	2.95 30/1940	2.77 27/1946	2.97 2/1946	3.05 5/1928	4.70 9/1942	5.40 15/1933	2.92 16/1936	2.80 8/1947	2.34 31/1948	5.40
Runyon Middlesex		26	40 26 74 20 18	1.96 3/1944	2.00 3/1926	2.72 28/1932	2.36 16/1929	3.27 6/1908	3.32 2/1946	4.54 17/1945	4.35 12/1924	5.19 8/1934	2.66 24/1923	3.26 24/1942	2.77 12/1909	5.19
Sandy Hook Monmouth	R35	51	40 28 74 01 22	2.64 3/1944	2.64 1/1915	2.49 27/1932	2.00 23/1944	2.43 16/1916	3.15 2/1946	4.44 14/1921	4.27 19/1939	5.14 20/1938	4.86 26/1943	2.91 4/1947	3.23 13/1941	5.14
Somerville Somerset		56	40 35 74 37 65	2.35 11/1900	3.32 6/1896	2.40 12/1912	2.30 21/1901	4.97 19/1900	4.30 12/1903	4.14 23/1927	5.01 9/1942	4.90 14/1904	4.13 9/1903	2.52 8/1947	2.90 5/1938	5.01
South Orange* Essex		36	40 45 74 15 200	2.70 2/1925	3.98 6/1896	2.26 5/1920	3.00 14/1909	3.00 19/1900	3.20 11/1903	8.57 30/1889	5.25 5/1903	4.80 19/1894	8.10 9/1903	2.50 16/1926	3.45 29/1901	8.57
Sussex Sussex		54	41 13 74 36 450	3.00 25/1902	2.35 6/1896	2.21 3/1942	2.80 5/1947	2.60 27/1946	4.00 12/1903	3.11 2/1932	3.97 16/1942	3.50 13/1924	6.40 9/1903	3.67 25/1942	3.00 30/1948	6.40
Toms River Ocean		28	39 57 74 14 33	2.32 3/1936	3.18 19/1924	2.36 28/1932	3.96 16/1929	1.98 16/1940	2.62 26/1938	2.73 7/1943	4.46 1/1898	3.00 15/1944	7.08 26/1943	5.12 4/1947	1.42 31/1948	7.08
Trenton WB City Mercer	R37	62	40 13 74 46 56	2.65 11/1900	2.68 4/1920	2.61 27/1932	3.69 14/1903	4.20 19/1900	4.79 26/1938	4.30 3/1941	5.20 7/1921	4.02 15/1904	5.42 8/1903	3.60 15/1892	2.77 4/1927	5.42
Trenton No. 2 Mercer		19	40 14 74 46 105	2.21 3/1936	1.56 20/1947	2.81 28/1932	1.95 8/1940	1.73 5/1948	2.79 27/1938	3.49 17/1949	2.71 16/1947	3.29 13/1944	2.69 28/1947	1.90 13/1937	3.01 30/1948	3.49
Tuckerton Ocean		55	39 36 74 20 23	2.80 30/1939	1.82 11/1939	4.06 15/1912	3.05 27/1928	2.67 2/1920	3.50 17/1902	3.70 26/1899	14.81 19/1939	5.23 6/1935	7.95 9/1903	3.52 23/1901	4.10 7/1914	14.81
Vineland Cumberland		46	39 29 75 01 110	2.83 1/1923	3.45 19/1924	2.85 16/1923	2.41 11/1913	7.10 20/1894	4.20 14/1896	6.36 30/1918	5.89 19/1939	3.63 8/1894	5.02 9/1903	2.39 24/1901	2.84 14/1897	7.10
Westfield Union		10	40 39 74 21 135	1.86 22/1949	1.96 7/1941	1.10 3/1948	1.93 8/1940	3.00 31/1940	2.87 2/1946	4.02 23/1946	4.74 9/1942	3.00 15/1944	2.20 27/1943	3.30 5/1947	2.68 31/1948	4.74
Woodcliff Lake Bergen	R10	31	41 01 74 03 103	1.94 3/1936	2.21 7/1941	1.48 2/1948	2.65 8/1940	3.12 27/1946	2.25 2/1946	3.98 23/1946	3.69 9/1942	3.05 14/1944	3.32 27/1943	2.45 8/1947	1.99 30/1948	3.98
Woodstown Salem	R10	13	39 40 75 20 16	1.78 13/1948	1.84 7/1941	1.22 7/1944	2.20 8/1940	2.30 21/1943	1.32 5/1948	1.40 7/1948	1.70 9/1942	1.89 23/1949	2.62 26/1943	1.58 8/1947	1.95 31/1948	2.62

Reference notes for New Jersey

* Discontinued station.

R Amounts determined by recording gage. A number next to R indicates the number of years station was equipped with a recording gage prior to 1950.

[a] Hightstown, recorder 1943 - 1946.

[b] Lakewood, recorder 1945 - 1947.

[c] Moorestown, recorder 1943 - 1946.

MAXIMUM 24 HOUR PRECIPITATION

Table 74

NEW MEXICO

STATION County		Years of Record	Lat. Long. Elev. Ft.	Jan	Feb	Mar	Apr	May	June	July	Aug	Sep	Oct	Nov	Dec	Max. of Record
Abbott Harding		41	36 11 104 20 5771	1.50 7/1935	0.70 26/1922	1.60 20/1919	2.66 17/1915	2.25 5/1917	2.50 27/1935	2.50 7/1914	3.00 3/1933	4.20 30/1925	3.94 4/1946	2.50 23/1940	1.03 3/1947	4.20
Agricultural College Dona Ana	R9	57	32 17 106 45 3909	0.86 29/1936	1.25 14/1893	1.13 14/1900	1.20 23/1905	0.97 1/1916	2.43 11/1903	1.53 25/1927	6.49 30/1935	4.11 21/1941	1.38 11/1928	1.20 19/1899	0.99 1/1931	6.49
Alamogordo Dam Debaca	R	11	34 36 104 23 4306	1.28 7/1939	0.81 5/1948	1.15 25/1941	1.35 23/1942	2.52 22/1940	1.22 5/1941	3.80 13/1939	1.42 3/1942	7.11 22/1941	2.92 22/1941	0.62 23/1940	0.61 11/1946	7.11
Alamogordo No. 1* Otero		41	32 56 105 58 4250	1.28 7/1938	1.25 22/1905	1.00 10/1909	1.76 22/1905	1.26 30/1914	1.15 28/1920	1.85 19/1908	2.05 10/1939	3.44 25/1915	2.13 8/1904	2.00 12/1901	1.40 1/1906	3.44
Alamogordo No. 2 Otero		40	32 53 105 58 4320	1.10 20/1916	0.84 7/1913	1.00 23/1919	1.00 8/1919	1.23 11/1941	1.66 13/1933	1.40 2/1938	1.85 14/1942	2.60 22/1941	1.34 12/1928	1.38 2/1923	1.45 5/1942	2.60
Albert* Harding		24	35 56 103 50 4700	0.84 9/1900	1.10 11/1908	0.80 5/1905	2.47 23/1905	3.00 1/1914	2.24 25/1897	1.42 31/1904	1.76 19/1908	2.40 29/1904	1.50 18/1909	2.30 8/1905	1.72 4/1914	3.00
Albuquerque Apt Bernalillo	R	19	35 03 106 37 5314	0.86 6/1935	0.47 5/1948	0.71 4/1946	1.13 16/1931	1.24 27/1937	2.18 17/1933	1.13 19/1946	1.29 2/1935	1.37 11/1942	0.79 7/1939	1.04 26/1935	0.56 31/1947	2.18
Albuquerque Univ.* Bernalillo		62	35 05 106 38 5196	0.85 9/1905	0.65 27/1911	0.70 21/1919	2.00 29/1907	1.49 11/1929	1.55 3/1921	1.82 14/1930	1.12 30/1907	2.26 27/1893	1.84 4/1911	1.90 4/1905	1.00 17/1905	2.26
Albuquerque No. 2 Bernalillo		14	35 06 106 37 5130	0.45 8/1939	0.30 2/1940	0.60 4/1946	1.09 22/1942	1.35 27/1937	1.98 11/1935	1.72 19/1946	1.16 2/1940	1.28 26/1936	0.95 7/1939	1.07 26/1935	0.49 4/1942	1.98
Alma* Catron		30	33 22 108 55 4800	1.20 19/1916	1.60 16/1905	2.15 9/1912	1.00 22/1905	1.08 29/1925	1.30 24/1912	1.55 20/1925	1.72 23/1911	1.73 4/1897	2.01 13/1916	1.48 10/1914	1.55 13/1901	2.15
Amistad Union		24	35 54 103 10 4500	1.50 8/1939	0.80 20/1938	1.50 27/1929	1.70 20/1926	4.10 2/1926	2.20 23/1942	2.07 12/1936	2.00 4/1928	2.60 22/1941	2.90 10/1930	1.10 24/1940	1.50 10/1943	4.10
Ancho Lincoln		40	33 56 105 45 6112	1.00 25/1944	1.12 16/1937	1.10 25/1926	1.55 22/1942	2.75 1/1941	3.25 26/1937	3.25 8/1929	1.90 3/1935	2.90 22/1941	2.21 6/1939	1.05 2/1923	1.20 27/1943	3.25
Anchor Mine* Taos		10	36 45 105 12 10,000	0.92 17/1916	2.33 26/1918	2.01 21/1918	2.00 5/1912	1.92 5/1917	0.85 10/1913	1.88 27/1917	1.21 16/1917	0.94 23/1913	1.07 5/1911	1.04 9/1915	1.32 8/1914	2.33
Animas Hidalgo		26	31 57 108 49 4405	0.94 25/1944	1.21 9/1928	1.29 3/1938	0.50 9/1926	1.00 12/1928	1.76 26/1937	1.90 30/1925	2.31 15/1944	2.70 27/1926	2.50 11/1928	1.15 11/1923	1.27 27/1948	2.70
Arabela* Lincoln		14	33 38 105 12 6700	1.22 8/1939	1.68 23/1931	2.00 21/1941	1.52 7/1942	2.83 27/1937	2.48 7/1944	3.05 17/1940	3.20 31/1942	4.74 22/1941	1.95 11/1930	2.00 24/1931	1.92 27/1943	4.74
Arch Roosevelt		14	34 07 103 11 4000	0.50 1/1944	0.92 5/1948	1.14 22/1941	1.48 5/1940	2.68 12/1929	1.83 6/1941	1.42 10/1943	1.95 28/1942	3.00 27/1945	1.70 7/1939	1.15 28/1909	1.98 9/1943	3.00
Artesia Eddy	R9	42	32 51 104 24 3350	1.05 11/1941	1.20 5/1948	2.90 22/1919	2.25 16/1915	3.14 28/1937	3.75 2/1948	5.50 24/1911	2.50 10/1931	3.41 22/1941	2.18 24/1914	0.75 26/1935	1.22 1/1931	5.50
Aspen Grove Ranch* Rio Arriba		36	36 39 106 10 9000	3.30 19/1916	2.79 6/1937	1.76 14/1924	1.70 30/1942	1.40 6/1936	1.30 24/1937	1.68 24/1915	1.70 2/1938	1.75 24/1936	1.73 3/1911	2.10 18/1940	1.30 21/1924	3.30
Augustine Catron	R9	22	34 00 107 50 6890	0.65 7/1939	1.10 26/1933	0.75 27/1930	0.80 26/1941	1.00 2/1935	1.20 27/1937	1.35 15/1941	2.25 23/1942	2.00 29/1941	1.75 7/1939	0.50 26/1927	0.65 18/1940	2.25
Aurora Colfax	R10	40	36 18 105 02 8200	1.20 26/1944	1.80 9/1934	2.92 20/1919	1.95 23/1941	1.94 10/1932	3.80 10/1913	2.90 20/1935	2.51 12/1912	2.68 1/1942	3.25 4/1911	1.40 26/1923	1.15 3/1913	3.80
Aztec Ruins Natl. Mon. San Juan		47	36 50 108 00 5800	0.60 20/1949	0.70 21/1920	1.20 26/1931	1.05 2/1924	1.04 21/1920	1.15 14/1921	1.39 10/1937	1.82 11/1929	1.39 25/1915	1.85 5/1911	0.75 11/1923	0.82 11/1940	1.85
Bandelier Natl. Mon. Sandoval		25	35 47 106 16 6061	1.10 21/1939	1.49 6/1929	1.16 5/1931	1.22 23/1942	1.67 25/1934	1.59 9/1927	2.23 21/1930	2.70 3/1927	1.86 23/1931	2.13 16/1944	1.32 22/1931	1.06 23/1924	2.70
Bateman's Ranch Rio Arriba		39	36 31 106 19 8900	1.89 19/1916	1.20 27/1916	2.60 7/1918	1.01 4/1916	1.95 24/1919	2.35 28/1943	1.66 14/1946	2.25 17/1923	1.86 9/1933	1.75 9/1949	0.85 7/1918	2.00 4/1913	2.60
Bear Creek Ranch Grant		10	32 57 108 25 5300	1.10 16/1945	1.32 2/1940	1.45 4/1943	1.10 26/1941	0.49 22/1940	1.91 18/1947	1.23 26/1942	2.08 17/1944	2.05 12/1942	1.10 8/1945	1.08 18/1940	1.25 31/1940	2.08
Beaverhead R. S. Catron	R	11	33 27 108 07 6720	1.30 20/1917	1.25 2/1940	0.42 21/1939	1.15 25/1941	0.48 22/1940	0.74 29/1943	1.10 15/1941	1.30 18/1943	1.40 11/1940	2.41 13/1916	0.80 23/1940	0.99 11/1949	2.41
Bell Ranch San Miguel		50	35 32 104 06 4500	0.92 24/1921	0.78 7/1900	1.33 22/1941	3.01 30/1914	3.80 1/1914	2.60 19/1926	2.52 1/1901	2.69 8/1945	5.00 22/1941	4.17 4/1923	2.23 8/1905	1.50 7/1899	5.00
Bellview Curry		29	34 50 103 08 4200	1.55 7/1939	0.77 27/1944	1.12 4/1941	1.57 26/1941	3.93 27/1937	2.41 4/1921	3.32 27/1925	2.25 2/1933	2.30 22/1941	2.00 22/1941	1.60 25/1935	1.20 9/1943	3.93
Bernalillo Sandoval	R10	22	35 17 106 34 5040	0.56 7/1939	1.06 1/1940	0.59 3/1940	1.12 6/1942	1.05 18/1897	0.42 29/1897	1.12 17/1899	1.67 15/1943	1.41 31/1938	1.36 3/1896	1.11 2/1946	0.76 31/1947	1.67
Black Lake Colfax		40	36 18 105 15 8348	1.00 18/1916	1.17 18/1919	1.19 20/1919	1.70 29/1914	1.42 9/1947	3.25 10/1913	2.20 16/1933	1.78 7/1927	1.90 1/1942	2.15 7/1938	0.85 15/1917	1.00 10/1923	3.25
Black Rock McKinley		41	35 06 108 47 6455	0.80 17/1916	1.36 23/1934	1.25 14/1941	1.00 20/1913	1.43 29/1934	1.15 22/1938	2.83 27/1929	1.36 6/1918	1.62 17/1923	2.00 5/1911	1.95 22/1931	1.20 17/1914	2.83
Bloomfield San Juan		50	36 40 107 58 5794	0.59 27/1943	0.78 7/1893	0.70 10/1909	0.86 19/1926	1.10 2/1934	1.31 13/1921	1.55 19/1914	2.47 9/1941	1.64 1/1938	1.38 4/1911	0.80 26/1905	0.80 24/1939	2.47
Bluewater Valencia		43	35 16 107 59 6650	2.06 19/1916	1.50 13/1926	0.74 18/1946	1.00 15/1931	0.80 3/1897	1.57 10/1927	1.80 9/1927	1.47 20/1929	1.68 8/1927	1.60 4/1897	1.50 21/1931	1.15 18/1914	2.06
Boaz* Chaves		24	35 45 103 55 4154	0.75 21/1923	0.98 23/1923	1.68 22/1919	2.71 16/1915	1.84 29/1911	3.65 5/1921	2.60 25/1924	3.63 21/1916	4.40 17/1915	1.62 10/1930	0.73 29/1909	0.80 6/1915	4.40
Bueyeros Harding		20	35 59 103 41 5000	1.29 8/1939	0.85 19/1938	1.11 25/1941	1.86 23/1942	4.55 23/1941	2.10 21/1940	4.75 13/1936	1.42 6/1929	6.45 22/1941	2.40 21/1941	2.05 24/1940	0.91 9/1943	6.45
Caballo Dam Sierra	R10	12	32 54 107 18 4190	1.19 28/1941	1.55 15/1937	0.48 16/1937	0.72 26/1941	1.09 11/1949	1.23 2/1938	2.56 30/1945	2.37 13/1941	2.31 29/1941	0.88 27/1944	0.47 23/1944	0.78 8/1943	2.56
Cambray* Luna		41	32 13 107 20 4225	1.10 14/1920	0.93 21/1923	0.90 11/1909	1.20 16/1931	0.70 1/1916	1.50 28/1909	2.20 24/1927	2.20 27/1912	1.75 4/1937	2.00 11/1928	1.00 26/1905	1.48 10/1923	2.20
Capitan Lincoln		37	33 33 105 34 6350	1.29 20/1926	0.91 21/1923	2.36 25/1941	1.12 28/1915	2.16 27/1937	2.05 27/1920	2.45 16/1916	2.32 28/1930	4.81 21/1941	1.10 23/1914	0.90 16/1913	1.10 9/1923	4.81
Capulin Union		23	36 44 104 00 6680	1.00 5/1940	0.50 1/1940	1.20 25/1941	1.70 19/1942	2.00 2/1936	2.10 27/1937	2.27 30/1949	2.87 14/1945	4.10 22/1941	1.95 10/1930	1.20 17/1928	0.75 1/1939	4.10

MAXIMUM 24 HOUR PRECIPITATION

Table 74

NEW MEXICO

STATION County		Years of Record	Lat. Long. Elev. Ft.	Jan	Feb	Mar	Apr	May	June	July	Aug	Sep	Oct	Nov	Dec	Max. of Record
Carlsbad Eddy		57	32 25 104 14 3120	0.66 4/1932	1.05 17/1905	2.41 21/1919	2.62 16/1915	3.30 23/1941	3.70 2/1948	3.80 10/1902	5.12 7/1916	3.57 16/1919	4.30 8/1945	1.03 18/1906	1.30 20/1942	5.12
Carlsbad Caverns Eddy		19	32 11 104 27 4435	0.80 27/1931	0.98 5/1948	1.16 4/1937	1.60 28/1931	3.00 23/1941	2.45 28/1940	3.08 19/1943	2.70 21/1945	3.85 23/1941	2.02 12/1940	1.05 30/1931	0.75 9/1943	3.85
Carrizozo Lincoln	R10	41	33 39 105 53 5438	1.28 12/1941	1.10 20/1915	1.11 25/1926	1.16 16/1931	1.32 22/1940	1.12 13/1919	2.23 2/1938	2.28 28/1932	3.52 27/1941	1.85 8/1931	1.20 1/1923	1.30 19/1914	3.52
Carson Seep R.S.* Eddy		34	32 06 104 50 6500	2.80 17/1938	1.37 21/1935	1.90 20/1919	2.05 29/1915	2.63 27/1937	2.25 27/1938	3.75 9/1924	5.62 8/1925	4.85 15/1919	2.41 23/1920	1.35 25/1919	1.70 1/1931	5.62
Cerro Taos		38	36 44 105 36 7659	0.91 1/1919	1.10 7/1937	1.10 21/1923	1.73 4/1912	2.19 8/1936	1.06 9/1913	1.60 21/1921	7.50 17/1922	2.00 23/1934	1.80 4/1911	0.86 7/1929	1.54 4/1913	7.50
Chaco Canyon San Juan		29	36 04 107 58 6125	0.85 13/1947	0.76 14/1935	0.74 10/1943	0.69 24/1945	1.23 30/1934	0.50 17/1933	1.37 11/1937	1.33 22/1947	1.14 27/1935	1.40 6/1946	0.65 19/1940	0.68 28/1940	1.37
Chacon Sierra		40	36 10 105 23 8510	1.08 8/1912	0.87 18/1911	2.26 21/1919	2.11 30/1914	1.75 11/1932	2.00 14/1921	2.22 4/1921	1.73 16/1943	2.16 1/1942	3.86 4/1911	1.00 6/1944	1.25 15/1913	3.86
Chama Rio Arriba		53	36 54 106 35 7851	2.24 27/1916	1.50 10/1895	2.66 22/1893	1.75 6/1906	1.52 9/1948	1.20 29/1943	2.00 25/1915	2.45 17/1943	2.00 27/1893	2.30 4/1911	1.20 23/1908	1.40 26/1923	2.66
Chloride Ranger Sta. Sierra		32	33 21 107 40 6200	1.10 1/1926	2.50 10/1928	0.62 4/1937	1.50 23/1905	1.08 11/1928	2.00 9/1905	1.61 10/1924	2.00 18/1907	2.82 28/1941	1.65 5/1907	1.24 10/1923	1.30 21/1923	2.82
Cimarron Colfax		45	36 31 104 55 6427	1.14 6/1935	2.66 9/1934	3.99 20/1919	2.04 28/1914	1.64 9/1947	2.60 9/1913	1.44 8/1929	2.24 4/1943	3.67 28/1904	2.52 10/1930	1.37 21/1905	1.22 3/1913	3.99
Clayton Union		23	36 20 103 06 4900	0.70 6/1939	0.65 15/1932	1.05 24/1941	1.68 17/1942	5.66 27/1946	2.50 23/1932	2.21 21/1935	3.04 19/1941	2.65 21/1941	2.40 1/1930	1.26 1/1948	1.10 27/1948	5.66
Clayton Airport Union	R13	44	36 27 103 09 5049	1.43 7/1939	0.90 21/1915	2.20 22/1918	6.20 29/1914	3.90 15/1949	1.71 12/1913	4.03 18/1899	3.00 21/1896	3.74 22/1941	2.00 10/1930	1.75 20/1899	1.15 4/1913	6.20
Cliff Grant		28	32 52 108 31 4800	0.95 16/1933	1.80 15/1931	0.92 9/1898	0.83 27/1931	1.14 28/1937	1.85 22/1940	1.75 11/1929	2.00 25/1934	5.17 27/1941	2.00 12/1896	1.37 24/1944	2.00 27/1948	5.17
Cloudcroft Otero		47	32 57 105 44 8600	2.20 28/1936	2.16 22/1931	2.30 29/1927	1.55 23/1942	1.66 21/1940	2.96 29/1943	2.37 14/1923	2.86 9/1931	3.60 22/1941	2.20 15/1926	2.62 26/1905	1.97 28/1934	3.60
Clovis Curry	R10	38	34 24 103 12 4280	1.60 8/1939	1.30 24/1912	1.47 22/1919	2.87 16/1915	3.45 26/1936	3.93 7/1923	4.69 4/1921	4.36 28/1932	2.80 22/1941	3.65 14/1942	1.46 25/1935	1.88 9/1943	4.69
Columbus* Luna		40	31 47 107 37 4054	0.95 21/1923	0.85 28/1942	2.02 9/1915	1.04 26/1941	0.90 31/1914	1.84 27/1910	2.55 10/1926	2.06 6/1925	1.96 1/1938	2.00 11/1928	1.00 13/1918	1.00 20/1942	2.55
Conchas Dam San Miguel	R	12	35 24 104 11 4244	0.88 7/1939	1.04 26/1949	1.11 25/1941	1.16 17/1942	2.30 30/1938	1.92 19/1948	1.40 10/1946	4.05 7/1945	4.35 22/1941	0.93 8/1938	1.79 24/1940	1.14 19/1938	4.35
Corona Lincoln		40	34 15 105 36 6664	1.92 26/1944	1.25 11/1948	1.50 25/1926	2.30 21/1942	2.00 22/1940	2.82 22/1941	2.10 9/1937	3.50 14/1934	2.64 29/1941	1.30 19/1944	1.15 1/1923	1.80 5/1942	3.50
Crossroads Lea		20	33 30 103 20 4300	0.98 7/1939	1.27 12/1938	1.25 24/1934	2.00 5/1940	2.23 24/1936	2.70 11/1935	2.00 6/1939	2.50 30/1934	2.13 24/1932	3.10 5/1946	1.35 25/1935	0.97 20/1942	2.70
Crown Point McKinley	R8	35	35 40 108 13 6978	0.65 6/1935	0.65 13/1935	0.70 14/1941	0.80 26/1924	1.25 23/1919	1.20 29/1931	1.81 20/1915	2.00 10/1929	1.40 14/1931	1.42 10/1916	1.50 8/1928	0.64 29/1923	2.00
Cuba Sandoval		10	36 01 106 58 6900	0.90 9/1939	0.74 25/1941	1.18 14/1941	1.13 4/1939	1.23 10/1947	0.67 8/1941	0.83 3/1944	1.13 1/1940	1.19 12/1938	0.99 7/1946	1.06 20/1940	0.87 25/1944	1.23
Cuervo Guadalupe		39	35 02 104 25 4840	1.00 7/1939	1.50 20/1923	2.00 3/1940	2.00 5/1939	3.90 14/1921	2.80 29/1943	2.30 20/1921	2.25 20/1916	2.45 16/1919	2.00 9/1930	1.32 2/1923	1.20 16/1918	3.90
Culberson Ranch* Hidalgo		13	31 23 108 36 4888	0.89 5/1935	1.05 24/1933	1.90 15/1931	0.94 24/1942	1.00 21/1940	1.25 14/1933	1.55 13/1939	3.33 24/1933	2.00 14/1939	2.00 29/1929	2.06 26/1936	1.30 9/1930	3.33
Cundiyo* Santa Fe		15	35 36 103 53 6889	0.58 18/1911	0.50 28/1911	0.62 9/1912	0.80 17/1915	0.90 16/1921	2.00 4/1921	0.97 5/1918	1.00 17/1923	0.98 18/1921	0.91 5/1911	0.50 5/1910	0.50 16/1918	2.00
Datil Catron		37	34 09 107 51 7100	0.80 7/1907	0.65 11/1906	0.78 20/1921	1.05 16/1931	0.93 22/1928	1.39 27/1937	1.80 21/1933	1.90 5/1942	2.10 27/1941	1.85 15/1944	1.10 10/1923	1.14 20/1935	2.10
Dawson Colfax		38	36 40 104 47 6396	1.15 25/1918	2.25 8/1934	2.00 21/1926	2.20 22/1942	2.10 22/1942	4.43 10/1913	2.42 19/1911	2.21 6/1945	6.00 1/1942	2.75 14/1920	2.49 18/1928	1.85 3/1913	6.00
Deming Luna		57	32 16 107 45 4331	0.87 29/1936	1.27 6/1913	1.00 24/1903	1.25 26/1941	1.50 1/1916	1.60 21/1933	2.00 17/1896	1.68 19/1916	1.85 29/1941	2.00 11/1928	1.07 7/1905	0.98 15/1913	2.00
Des Moines Union		33	36 46 103 50 6622	1.20 23/1921	0.76 18/1919	2.55 15/1946	2.49 20/1942	2.73 1/1941	2.29 15/1946	3.07 28/1939	3.19 7/1929	4.29 1/1942	2.85 10/1930	1.37 1/1948	1.16 3/1947	4.29
Doretta* San Miguel		18	35 25 105 23 6381	0.96 5/1935	0.60 8/1929	1.51 21/1919	1.45 4/1928	1.95 10/1932	2.10 25/1938	1.66 2/1931	2.46 17/1928	2.44 15/1927	1.25 9/1916	1.12 18/1930	0.82 5/1926	2.46
Dulce Rio Arriba		43	36 56 107 00 6767	0.95 15/1935	1.15 16/1927	1.20 28/1938	1.48 18/1935	1.25 20/1935	1.15 1/1914	2.33 26/1915	1.64 2/1920	2.39 18/1923	1.90 21/1906	4.00 22/1931	2.50 10/1931	4.00
Duran Torrance	R10	33	34 28 105 24 6272	0.70 10/1932	1.20 18/1911	1.12 9/1909	1.15 17/1931	2.00 9/1932	1.58 4/1921	2.17 27/1927	3.97 31/1942	3.38 28/1941	1.15 19/1931	0.99 2/1946	0.96 9/1943	3.97
Eagle Nest Colfax	R11	20	36 34 105 16 8250	0.60 7/1939	2.21 7/1937	1.46 25/1941	1.32 9/1944	1.56 7/1936	0.90 24/1937	1.29 12/1930	1.72 20/1940	1.40 15/1931	1.30 8/1938	0.96 25/1935	2.07 23/1948	2.21
Eagle Rock R.S.* Taos		17	36 50 103 55 8000	0.55 26/1925	1.10 17/1926	1.50 18/1922	1.04 4/1916	1.57 21/1920	1.27 8/1923	1.38 22/1930	1.30 11/1929	2.18 12/1927	0.94 14/1925	0.85 7/1925	1.25 23/1924	2.18
Eicks' Ranch Hidalgo	R9	33	31 29 108 56 5300	1.83 19/1926	1.50 14/1931	2.79 10/1927	2.34 11/1927	1.00 21/1940	1.40 18/1947	2.40 30/1925	3.00 5/1930	3.21 26/1926	2.75 10/1928	1.90 3/1928	2.28 11/1949	3.21
Elephant Butte Dam Sierra		40	33 09 107 11 4576	0.80 28/1941	1.05 15/1937	0.77 23/1911	1.41 23/1946	2.00 1/1916	1.52 24/1941	2.18 21/1915	2.28 23/1942	1.86 29/1941	1.56 13/1916	0.86 1/1923	1.42 5/1912	2.28
Elida Roosevelt		36	33 57 103 39 4345	1.04 14/1946	0.92 19/1943	1.32 26/1941	1.60 4/1940	5.50 16/1914	4.00 4/1921	3.15 4/1921	2.50 26/1932	3.76 19/1936	2.21 4/1946	1.41 24/1935	1.74 8/1943	5.50
Elizabethtown Colfax		44	36 34 105 16 8465	1.40 19/1916	1.40 27/1918	1.76 21/1918	1.72 23/1905	1.20 7/1936	1.60 4/1921	2.50 14/1943	1.75 13/1922	2.00 1/1942	1.76 5/1911	1.20 28/1909	1.15 23/1924	2.50
Elk Chaves		42	32 56 105 17 5700	0.99 21/1938	0.80 2/1940	1.12 5/1937	2.25 22/1905	3.30 22/1940	2.25 2/1948	5.39 23/1905	2.68 25/1906	3.43 28/1904	2.15 1/1923	1.65 27/1908	1.15 9/1943	5.39

MAXIMUM 24 HOUR PRECIPITATION

Table 74

NEW MEXICO

STATION County	Years of Record	Lat. Long. Elev. Ft.	Jan	Feb	Mar	Apr	May	June	July	Aug	Sep	Oct	Nov	Dec	Max. of Record
El Morro Nat'l Mon Valencia	11	35 03 108 21 7218	0.79 8/1939	0.50 9/1943	0.84 14/1941	0.40 6/1938	1.15 9/1947	0.84 25/1944	1.40 12/1940	1.55 13/1946	1.10 29/1941	1.29 12/1947	0.86 29/1939	0.85 4/1942	1.55
El Rito Rio Arriba	21	36 20 106 21 6750	0.61 3/1938	0.82 27/1947	1.51 3/1946	1.00 9/1944	1.45 11/1929	1.29 26/1927	1.46 23/1949	1.70 2/1928	1.79 8/1934	1.48 14/1947	0.69 18/1940	0.91 13/1937	1.79
El Vado Dam R Rio Arriba	15	36 36 106 44 6796	1.02 5/1940	1.05 6/1937	0.72 3/1940	1.15 24/1941	0.75 29/1937	1.21 8/1941	1.28 10/1936	0.85 19/1936	1.53 21/1936	0.97 14/1941	1.17 20/1940	1.10 12/1943	1.53
Endee Quay	10	35 04 103 04 4100	0.45 10/1949	0.92 27/1948	0.39 1/1942	1.16 29/1944	2.81 2/1941	2.21 4/1949	2.43 10/1949	2.11 21/1942	2.27 27/1944	2.61 23/1941	1.10 1/1948	1.24 10/1943	2.81
Engle Airport R10 Sierra	22	33 11 106 58 4848	1.27 28/1941	1.06 25/1948	1.12 25/1899	1.10 28/1931	2.18 28/1937	1.40 2/1948	2.63 17/1933	4.40 7/1898	4.20 26/1904	1.34 8/1945	1.50 26/1898	1.25 29/1896	4.40
Espanola Rio Arriba	43	35 59 106 05 5593	1.45 19/1916	0.68 24/1948	1.42 3/1940	1.60 28/1907	1.50 9/1947	1.82 2/1921	1.62 23/1911	1.45 9/1925	1.76 7/1900	2.00 5/1911	1.32 6/1938	1.00 9/1943	2.00
Estancia Torrance	39	34 45 106 04 6107	0.98 5/1913	1.10 24/1912	2.27 29/1916	1.37 18/1908	1.78 22/1940	1.18 19/1949	2.14 16/1906	2.40 23/1927	1.98 12/1942	2.12 12/1916	1.34 19/1907	1.13 1/1906	2.40
Experiment Farm Bernalillo	10	35 01 106 41 4928	0.59 8/1939	0.46 2/1940	0.33 13/1945	0.85 23/1942	0.83 4/1941	0.85 23/1940	0.76 21/1944	1.35 5/1943	1.22 11/1942	0.74 8/1939	0.73 20/1940	0.37 4/1942	1.35
Farley* Colfax	11	36 21 104 02 8000	2.00 23/1921	0.82 20/1938	0.74 25/1941	2.05 23/1942	2.08 1/1941	2.00 4/1921	2.15 20/1921	1.63 22/1941	3.90 1/1942	0.95 8/1938	0.23 22/1941	0.38 12/1940	3.90
Farmington Evap Sta R10 San Juan	33	36 43 108 12 5300	0.48 27/1916	0.70 17/1915	1.05 7/1918	0.82 18/1926	0.88 26/1926	0.85 1/1917	1.35 17/1914	1.92 22/1921	1.60 24/1915	1.45 13/1916	0.66 10/1923	0.80 21/1918	1.92
Felix Chaves	19	33 00 105 06 5300	0.85 6/1939	0.70 22/1931	1.52 3/1937	1.30 16/1931	2.90 21/1940	1.90 28/1943	2.14 25/1943	3.75 28/1935	5.02 22/1932	2.65 12/1928	1.60 1/1941	1.20 9/1943	5.02
Fence Lake* Valencia	10	35 05 108 15 7069	0.64 29/1936	0.85 9/1939	0.72 7/1942	0.68 16/1934	0.60 21/1941	0.62 27/1937	1.38 29/1935	1.40 28/1935	0.93 3/1937	1.02 14/1937	0.65 1/1936	0.78 25/1940	1.40
Florida R5 Luna	12	32 06 107 29 4450	0.76 14/1949	0.84 7/1941	0.63 4/1937	0.86 25/1941	0.80 26/1944	1.20 23/1940	2.00 23/1949	3.00 12/1941	2.50 25/1944	1.58 10/1945	0.55 4/1940	1.00 15/1938	3.00
Floyd Roosevelt	20	34 13 103 33 4300	0.81 14/1946	0.82 4/1948	1.67 25/1941	2.20 27/1941	4.80 17/1941	2.22 20/1948	1.88 22/1941	2.67 24/1944	2.68 2/1941	2.41 9/1938	1.16 26/1935	2.18 9/1943	4.80
Fort Bayard Grant	52	32 48 108 09 6152	1.87 9/1905	1.43 25/1948	2.00 10/1912	1.20 4/1900	1.25 31/1931	1.18 30/1943	1.82 18/1914	3.55 31/1925	2.10 6/1900	2.89 8/1904	1.75 25/1935	1.30 1/1906	3.55
Fort Stanton Lincoln	56	33 30 105 31 6230	3.80 25/1944	1.06 18/1891	1.53 22/1941	1.84 23/1905	1.97 27/1937	2.00 24/1912	2.10 17/1940	2.09 10/1909	3.65 3/1900	1.81 3/1902	1.60 13/1901	1.15 8/1943	3.80
Fort Sumner Debaca	41	34 28 104 15 4028	0.96 19/1918	1.40 22/1923	2.29 21/1919	3.00 29/1931	3.05 28/1937	2.73 13/1919	2.97 14/1939	3.66 13/1908	3.69 22/1941	1.90 4/1923	1.30 27/1908	2.48 11/1923	3.69
Fort Wingate McKinley	22	35 28 108 32 7000	0.80 9/1905	0.63 9/1947	2.00 25/1906	1.40 22/1905	1.05 19/1902	2.45 18/1907	1.45 21/1904	1.50 27/1904	1.20 21/1902	1.30 26/1897	1.25 13/1901	1.40 1/1897	2.45
Fruitland San Juan	44	36 44 108 24 5165	0.83 3/1920	0.75 17/1901	0.80 6/1918	0.90 12/1910	1.48 13/1920	0.75 5/1921	1.75 22/1912	1.32 29/1907	1.30 27/1893	1.75 14/1947	0.80 1/1906	0.71 26/1921	1.75
Gage Luna	50	32 13 108 05 4480	2.25 11/1910	1.40 12/1949	1.40 9/1912	1.00 1/1905	0.95 22/1929	2.30 15/1914	2.73 3/1945	1.70 22/1942	2.43 29/1941	2.10 11/1928	1.04 10/1923	1.15 19/1914	2.73
Gallinas Ranger Sta Lincoln	40	34 08 105 41 6636	1.90 14/1946	0.95 24/1912	1.47 1/1915	1.71 23/1919	2.35 29/1930	1.33 25/1937	2.77 27/1925	2.25 17/1923	3.66 22/1941	1.66 18/1944	1.02 12/1931	1.66 11/1923	3.66
Gemerco McKinley	31	35 36 108 46 6735	0.54 12/1932	0.75 28/1942	0.90 13/1941	0.74 3/1929	2.20 28/1934	0.92 20/1938	1.65 26/1929	1.92 19/1921	1.64 28/1941	1.50 4/1941	2.10 20/1931	0.85 27/1936	2.20
Garfield* Dona Ana	33	32 45 107 17 4100	0.78 29/1915	1.00 27/1911	1.21 20/1911	1.14 30/1916	0.55 28/1925	1.35 8/1905	1.80 1/1898	2.00 7/1898	1.32 5/1923	1.12 11/1916	0.69 16/1913	1.51 1/1906	2.00
Gavilan Rio Arriba	24	36 26 106 58 7350	0.62 3/1938	1.66 7/1937	1.26 15/1924	1.08 8/1935	1.30 29/1937	1.33 29/1931	1.65 21/1925	1.85 6/1935	2.10 14/1941	0.98 15/1937	1.49 22/1931	1.04 23/1924	2.10
Glenrio* Quay	11	35 11 103 04 4001	1.30 10/1931	1.67 28/1931	1.75 10/1932	1.50 24/1922	2.20 12/1929	2.10 24/1932	1.50 1/1931	5.40 5/1925	1.25 30/1925	2.10 7/1924	0.95 16/1928	0.43 8/1926	5.40
Glenwood* Catron	11	33 19 108 53 4717	0.70 6/1939	0.91 1/1940	1.52 3/1938	1.15 26/1941	0.73 1/1941	1.28 25/1938	0.80 10/1938	0.82 14/1940	2.36 5/1940	1.60 6/1939	1.49 18/1940	1.35 25/1944	2.36
Glorietta Ranch* Socorro	19	33 40 107 21 6300	1.10 11/1920	0.75 11/1928	1.26 10/1912	1.11 22/1913	1.13 12/1928	1.04 29/1922	1.96 25/1915	1.20 9/1922	1.53 15/1917	2.10 5/1911	1.94 11/1914	1.34 6/1928	2.10
Governador Rio Arriba	20	36 41 107 22 7200	0.93 20/1949	0.90 15/1927	0.70 24/1941	0.74 18/1935	0.88 29/1937	1.18 27/1927	1.26 20/1944	1.43 11/1945	1.40 1/1938	1.38 29/1948	0.79 19/1940	0.70 25/1942	1.43
Gower McKinley	20	35 20 108 45 7300	1.00 25/1941	1.65 23/1934	1.20 26/1931	1.20 16/1934	1.00 29/1934	1.00 21/1938	1.80 13/1931	1.70 2/1936	1.30 7/1933	1.00 3/1941	0.70 28/1933	1.40 8/1931	1.80
Gran Quivira Socorro	20	34 16 106 05 6620	1.62 7/1939	0.90 28/1942	0.90 29/1939	0.85 23/1942	2.00 11/1929	1.56 28/1937	2.00 21/1930	2.20 12/1949	2.18 29/1941	1.75 7/1939	1.42 22/1905	1.00 26/1943	2.20
Hachita Grant	40	31 55 108 19 4504	1.00 19/1916	1.20 25/1948	0.86 9/1912	0.62 6/1912	0.77 1/1916	1.50 16/1914	2.20 1/1945	4.40 17/1944	2.30 12/1927	2.30 26/1944	1.05 25/1935	2.89 5/1912	4.40
Hagerman Chaves	21	33 07 104 20 3419	0.80 28/1936	0.94 5/1948	1.90 4/1937	1.32 25/1922	3.00 24/1941	2.75 28/1943	2.50 8/1924	2.90 15/1920	2.40 8/1938	1.00 2/1945	0.60 25/1935	1.83 3/1920	3.00
Hassell Quay	20	34 43 104 01 4900	1.50 29/1939	0.78 1/1941	1.24 24/1941	1.63 22/1942	3.05 27/1943	3.04 10/1943	3.50 13/1939	3.01 28/1933	2.95 21/1941	1.24 17/1944	1.50 25/1935	1.45 19/1942	3.50
Hatch Dona Ana	18	32 40 107 09 4042	1.25 28/1941	1.07 26/1948	0.63 24/1934	1.40 16/1931	0.63 27/1937	1.27 19/1933	1.65 13/1949	2.00 12/1941	2.02 11/1938	1.49 8/1945	0.55 27/1936	1.01 1/1931	2.02
Hayden Union	39	36 02 103 13 4800	1.45 8/1939	1.00 24/1912	2.25 21/1919	2.50 7/1919	3.56 27/1946	1.92 29/1927	4.88 13/1944	4.26 10/1910	4.80 21/1941	2.17 10/1930	0.90 7/1919	1.26 4/1913	4.88
Hermanas Luna	34	31 51 107 59 4535	1.35 20/1918	1.11 6/1913	0.86 14/1931	0.80 25/1941	0.82 24/1941	1.56 17/1947	2.10 9/1911	5.97 24/1942	2.46 28/1941	2.13 26/1944	1.25 24/1919	0.96 21/1942	5.97
Hillsboro R10 Sierra	45	32 54 107 34 5330	1.99 28/1941	1.70 11/1928	1.05 25/1926	0.86 16/1931	1.10 12/1893	1.98 8/1905	2.30 30/1925	2.20 31/1925	3.47 28/1941	1.58 8/1904	1.10 27/1905	1.25 4/1926	3.47
Hobbs R9 Lea	31	32 42 103 08 3615	1.21 12/1949	0.87 27/1921	1.59 22/1919	1.87 19/1926	4.10 9/1947	4.42 7/1918	2.75 22/1928	3.60 15/1920	4.00 15/1919	2.18 12/1916	0.82 7/1920	1.86 20/1942	4.42

MAXIMUM 24 HOUR PRECIPITATION

Table 74

NEW MEXICO

STATION County		Years of Record	Lat. Long. Elev. Ft.	Jan	Feb	Mar	Apr	May	June	July	Aug	Sep	Oct	Nov	Dec	Max. of Record
Hood Ranger Sta Catron		32	33 43 108 47 5832	1.35 20/1917	1.72 1/1940	1.48 19/1924	1.17 29/1907	0.57 1/1928	1.07 20/1925	1.39 9/1916	1.70 15/1909	1.72 15/1937	1.61 14/1916	1.28 26/1919	2.04 22/1918	2.04
Hoosier Ranch Harding		38	35 52 104 10 5680	0.78 7/1939	1.82 24/1912	1.78 27/1929	6.08 30/1914	2.25 1/1914	2.26 4/1921	4.22 9/1929	3.10 1/1931	3.24 2/1938	3.54 13/1928	1.74 26/1923	1.83 9/1943	6.08
Hope Eddy		32	32 50 104 46 4000	1.29 20/1938	1.25 22/1923	1.95 24/1919	1.45 7/1942	3.00 5/1919	3.00 5/1921	2.05 24/1928	3.35 22/1908	3.80 15/1919	1.91 27/1907	1.05 20/1906	1.80 1/1931	3.80
Horse Springs* Catron		33	33 56 108 10 7070	1.55 25/1918	1.50 4/1908	2.10 10/1912	1.17 29/1907	1.22 16/1931	1.15 7/1912	1.20 18/1914	1.70 15/1909	1.50 12/1927	2.00 28/1911	1.10 13/1916	1.55 16/1908	2.10
Inman Ranch Sierra		10	33 24 107 54 7800	0.90 28/1941	2.00 1/1940	0.68 7/1949	0.97 27/1941	0.75 25/1941	2.02 30/1943	1.29 27/1940	2.60 3/1947	2.02 29/1941	1.99 7/1939	1.14 24/1940	1.01 22/1948	2.60
Ione Union	R10	39	35 47 103 18 4810	1.38 7/1939	1.12 19/1938	1.90 22/1919	3.54 30/1914	4.20 7/1940	5.00 4/1921	4.46 19/1942	5.16 21/1923	3.65 6/1937	4.78 10/1930	2.27 23/1940	1.74 10/1923	5.16
Jal Lea		16	32 07 103 12 3150	0.88 14/1946	1.08 21/1932	0.95 17/1947	0.97 1/1945	2.47 26/1948	2.35 4/1921	2.87 22/1944	3.04 16/1920	2.40 15/1919	1.80 6/1919	0.75 7/1920	1.20 20/1942	3.04
Jemez Springs Sandoval		39	35 47 106 41 6100	0.93 19/1916	1.15 27/1918	1.22 10/1912	1.36 3/1922	1.72 16/1935	2.35 4/1921	2.36 7/1923	2.24 3/1933	3.06 23/1934	3.20 5/1911	1.33 19/1940	0.80 17/1914	3.20
Jewett Ranger Sta Catron		26	33 59 108 38 7400	1.28 6/1939	1.70 25/1948	1.19 8/1925	1.00 18/1927	1.46 30/1924	1.20 1/1948	1.48 29/1930	2.20 6/1949	1.77 3/1930	1.72 10/1925	1.38 10/1923	1.09 10/1949	2.20
Jornada Exp Range Dona Ana	R10	35	32 37 106 44 4265	1.00 29/1936	0.83 2/1940	0.71 27/1923	0.89 25/1941	1.35 29/1926	1.18 29/1943	1.97 10/1926	1.66 28/1932	2.27 1/1938	1.63 13/1922	0.94 26/1943	0.95 27/1948	2.27
Kingston Sierra		33	32 55 107 41 6040	1.20 20/1917	2.55 2/1940	1.52 5/1937	0.94 6/1924	1.00 30/1930	1.36 28/1943	2.90 30/1925	3.24 31/1925	2.50 28/1941	2.76 13/1916	1.90 10/1923	2.71 10/1923	3.24
Laguna Valencia	R10	39	35 02 107 24 5840	1.09 11/1920	0.77 27/1911	3.10 10/1909	1.60 20/1907	0.50 18/1910	1.35 9/1913	2.00 22/1912	1.90 2/1920	1.80 21/1910	1.25 5/1912	0.95 22/1905	2.65 21/1905	3.10
Lake Alice* Colfax		31	36 58 104 20 6950	0.85 9/1924	1.05 19/1913	3.50 19/1918	1.85 23/1919	3.86 21/1929	2.81 26/1937	2.00 19/1914	3.10 4/1935	1.98 21/1941	2.40 1/1930	1.55 15/1917	1.26 4/1924	3.86
Lake Avalon Eddy		35	32 28 104 11 3200	0.75 29/1936	1.05 21/1923	2.40 20/1919	2.50 22/1922	2.76 22/1941	3.25 1/1948	2.50 28/1929	1.78 29/1925	3.40 15/1919	2.45 8/1945	1.10 25/1935	1.32 23/1926	3.40
Lake McMillan Eddy		10	32 36 104 20 3280	0.43 15/1942	0.30 7/1944	0.85 22/1941	1.10 23/1942	5.00 21/1941	3.55 28/1943	1.60 22/1944	1.95 31/1942	3.75 21/1941	2.00 12/1940	0.70 26/1943	1.22 20/1942	5.00
Las Vegas San Miguel		38	35 36 105 14 6400	1.55 28/1948	2.00 24/1912	2.30 14/1946	2.15 16/1915	1.89 11/1932	2.45 3/1921	2.19 20/1937	2.30 9/1946	3.87 1/1942	1.74 30/1920	1.10 4/1946	1.00 9/1943	3.87
Las Vegas Exp. Plot* San Miguel		25	35 38 105 12 6400	0.85 7/1939	2.35 24/1912	2.25 21/1919	1.94 16/1915	1.45 15/1921	3.01 3/1921	2.05 4/1914	3.10 4/1940	3.90 1/1942	1.80 6/1938	1.28 24/1940	0.70 22/1918	3.90
Lee Ranch* Sandoval		18	35 47 106 32 9000	1.05 6/1935	1.97 24/1924	2.40 21/1941	1.25 25/1924	2.10 8/1940	3.05 21/1933	3.41 22/1933	2.14 3/1933	2.96 14/1931	2.05 6/1938	5.20 10/1923	1.00 23/1924	5.20
Levy Mora		39	36 05 104 41 6252	2.00 26/1944	1.21 17/1911	2.00 14/1946	3.00 26/1922	2.50 2/1941	2.96 10/1912	2.83 14/1924	2.55 15/1917	3.65 1/1942	2.20 4/1946	2.74 24/1940	0.80 19/1911	3.65
Logan Quay		43	35 22 103 25 3830	0.96 8/1939	2.00 24/1912	1.87 28/1929	2.00 19/1906	3.63 1/1914	3.00 11/1944	2.25 19/1919	2.93 15/1948	3.53 9/1911	2.00 29/1920	1.35 23/1940	1.30 4/1944	3.63
Long Canyon Union		10	37 00 103 39 5800	1.60 26/1944	0.22 28/1944	1.30 15/1942	2.59 9/1944	2.00 2/1941	1.60 23/1942	1.55 4/1944	3.00 24/1943	4.55 1/1942	2.25 16/1942	0.35 24/1944	1.35 9/1943	4.55
Lordsburg Hidalgo		56	32 21 108 42 4245	1.20 3/1908	1.15 24/1912	1.30 14/1905	0.86 26/1941	1.36 13/1893	1.40 28/1927	2.80 10/1930	2.10 19/1936	3.08 29/1941	1.75 11/1919	1.80 16/1913	1.36 6/1912	3.08
Los Alamos Sandoval		29	35 53 106 18 7324	2.45 27/1916	1.05 20/1915	2.25 29/1916	1.30 17/1915	1.80 21/1929	2.51 9/1913	1.98 14/1930	2.05 10/1925	2.21 22/1929	3.48 4/1911	1.46 22/1931	1.11 4/1913	3.48
Los Lunas Valencia		56	34 48 106 44 4800	1.25 9/1905	0.77 2/1940	1.15 21/1919	1.60 23/1904	1.85 29/1895	2.00 21/1913	2.23 24/1915	1.54 24/1907	1.85 28/1904	2.30 7/1904	1.00 19/1898	1.06 3/1906	2.30
Loving Eddy		28	32 17 104 05 3020	0.88 10/1949	0.95 22/1923	1.75 16/1941	1.51 3/1922	3.98 31/1948	1.83 28/1944	3.45 1/1946	2.90 23/1928	2.86 5/1944	2.55 24/1920	1.45 29/1918	1.55 9/1943	3.98
Lovington Lea		41	32 57 103 21 3900	0.86 7/1939	1.00 23/1923	1.28 22/1941	1.33 8/1942	2.53 25/1941	2.16 15/1938	2.76 11/1942	2.77 5/1910	3.95 1/1949	4.50 22/1914	0.75 25/1935	1.48 9/1943	4.50
Luna Ranger Sta Catron	R10	47	33 50 108 56 7050	2.06 19/1916	1.37 25/1933	1.02 28/1924	1.05 4/1929	1.00 3/1908	1.10 20/1918	2.43 9/1921	1.60 31/1923	1.43 21/1929	1.80 28/1911	1.70 21/1905	1.68 4/1906	2.43
Magdalena Socorro		44	34 07 107 14 6556	1.20 12/1920	1.53 6/1906	2.00 24/1934	2.40 1/1905	1.90 29/1937	1.70 30/1931	2.37 1/1942	1.70 9/1931	1.80 29/1941	1.05 4/1911	0.90 23/1905	0.95 24/1914	2.40
Maxwell Colfax		31	36 33 104 35 6052	0.98 26/1944	0.75 13/1931	1.76 22/1919	3.08 30/1914	2.10 26/1905	1.83 24/1918	3.00 24/1909	2.62 21/1913	1.80 16/1926	1.63 30/1920	1.45 21/1905	1.78 4/1913	3.08
Mayhill Ranger Sta Otero		32	32 54 105 28 6538	1.16 3/1938	1.24 22/1931	1.70 4/1937	1.37 3/1922	2.14 21/1940	2.51 12/1938	2.40 10/1924	2.59 12/1945	3.46 29/1932	2.35 21/1932	1.11 1/1926	1.94 9/1943	3.46
McGaffey Ranger Sta McKinley		36	35 23 108 33 8200	1.50 28/1939	2.02 7/1937	1.56 13/1937	1.40 8/1935	1.42 9/1947	1.90 13/1921	1.90 29/1919	2.05 10/1946	2.48 26/1944	1.33 10/1925	3.44 22/1931	1.86 29/1936	3.44
McIntosh Torrance		21	34 54 106 05 6250	0.85 6/1935	0.67 28/1942	1.00 27/1929	1.86 22/1942	2.16 22/1940	1.21 28/1938	2.17 1/1947	2.55 2/1931	2.45 16/1917	1.50 13/1916	0.87 20/1940	1.14 9/1943	2.55
Melrose Curry		41	34 26 103 38 4599	1.25 22/1921	1.15 21/1923	2.00 12/1922	2.20 10/1923	4.00 27/1937	4.44 11/1913	2.05 18/1938	4.99 24/1942	3.09 15/1919	2.78 13/1942	1.50 24/1935	1.31 9/1923	4.99
Mesa Service Sta Chaves	R	10	33 59 104 41 5000	0.80 8/1939	0.72 5/1948	1.34 22/1941	1.29 5/1939	3.25 9/1947	1.96 23/1944	1.67 30/1939	2.30 31/1942	3.19 21/1941	1.65 1/1949	0.40 8/1940	1.15 10/1942	3.25
Mescalero Otero		38	33 10 105 47 6590	1.90 29/1936	1.26 2/1940	1.32 22/1916	1.46 22/1942	1.61 29/1937	1.98 19/1913	1.90 9/1927	2.16 13/1939	2.35 26/1936	1.50 11/1928	1.35 13/1934	1.22 15/1938	2.35
Mexican Springs McKinley		15	35 48 108 50 6437	0.57 7/1939	0.67 28/1942	0.58 14/1937	0.80 3/1939	2.59 29/1934	0.78 28/1938	1.46 10/1949	4.14 22/1946	1.28 29/1941	1.75 4/1941	0.40 6/1944	0.69 28/1936	4.14
Miami Colfax		41	36 21 104 46 6300	1.14 6/1935	1.58 10/1934	3.40 21/1919	2.46 28/1941	2.40 1/1914	2.27 26/1938	2.72 6/1909	2.33 9/1946	5.10 1/1942	2.20 1/1923	1.40 18/1928	1.69 3/1913	5.10
Mimbres Ranger Sta Grant		35	32 56 108 01 6247	1.33 5/1935	2.00 1/1940	2.13 9/1912	1.04 16/1931	1.10 28/1937	1.65 9/1914	2.00 28/1914	2.88 28/1935	2.00 7/1937	2.15 4/1911	1.42 15/1913	2.34 13/1932	2.88

MAXIMUM 24 HOUR PRECIPITATION

Table 74 — NEW MEXICO

STATION County		Years of Record	Lat. Long. Elev. Ft.	Jan	Feb	Mar	Apr	May	June	July	Aug	Sep	Oct	Nov	Dec	Max. of Record
Mineral Hill* San Miguel		20	35 38 105 25 7050	1.10 9/1905	1.35 17/1911	1.86 20/1919	2.71 14/1915	1.05 14/1920	3.04 25/1908	3.02 3/1921	2.68 12/1920	1.75 16/1917	1.76 30/1920	1.50 22/1905	1.17 1/1906	3.04
Mogollon Catron	F	12	33 24 108 47 6600	0.89 5/1940	1.35 2/1940	2.34 3/1938	0.88 12/1941	0.87 1/1941	0.91 24/1941	1.20 26/1940	1.36 7/1943	2.17 28/1941	2.15 7/1939	1.62 18/1940	1.40 10/1949	2.34
Mosquero Harding		23	35 49 103 55 5550	1.13 8/1939	1.00 28/1931	2.01 28/1929	2.00 27/1941	3.36 30/1938	2.00 24/1932	2.20 10/1929	2.55 3/1929	3.20 21/1941	3.37 14/1928	1.17 1/1948	0.97 22/1923	3.37
Mosquero 3-1/2 NE Harding		22	35 46 103 57 5579	0.90 13/1940	0.85 8/1934	1.20 21/1941	1.56 23/1942	2.85 1/1941	2.52 22/1932	2.28 9/1929	2.80 31/1942	6.40 21/1941	3.96 13/1928	0.88 25/1935	1.00 9/1943	6.40
Mountainair Torrance		42	34 31 106 12 6500	1.35 6/1935	1.75 24/1903	2.48 10/1909	1.75 19/1908	1.97 8/1907	1.94 21/1933	2.33 14/1930	2.00 4/1920	3.53 29/1941	1.33 20/1932	2.20 25/1935	2.24 1/1906	3.53
Mountain Park Otero		34	32 57 105 49 6720	1.75 6/1935	1.60 22/1931	1.27 20/1918	1.32 23/1942	3.05 21/1940	3.50 20/1933	2.18 14/1918	2.26 23/1921	3.80 26/1936	2.20 11/1928	1.65 1/1923	1.40 6/1942	3.80
Newkirk Guadalupe		23	35 04 104 16 4569	1.35 6/1935	1.37 26/1949	1.41 22/1941	2.30 17/1942	4.05 27/1946	5.76 5/1937	3.08 15/1939	2.14 15/1945	7.15 21/1941	3.70 10/1930	1.42 16/1928	1.10 15/1932	7.15
Newman* Otero		24	32 00 106 18 3989	0.70 20/1916	1.40 17/1911	2.00 3/1915	1.70 24/1911	1.05 3/1926	1.65 14/1914	1.60 26/1914	1.99 2/1931	2.20 12/1912	1.38 5/1930	1.40 16/1912	1.40 24/1914	2.20
Nogal* Lincoln		13	33 30 105 45 8000	2.76 30/1915	1.52 20/1915	1.12 22/1919	1.17 15/1915	1.71 28/1925	1.49 5/1921	2.04 7/1921	2.34 13/1921	2.01 16/1919	1.29 16/1920	1.20 2/1923	0.90 12/1914	2.76
Obar Quay		43	35 33 103 12 4100	1.50 8/1939	1.60 22/1938	1.68 22/1941	5.08 30/1914	3.51 2/1941	4.00 4/1930	3.75 2/1906	2.80 4/1929	3.00 17/1919	4.40 11/1930	1.75 24/1940	1.30 9/1943	5.08
Onava* San Miguel		25	35 42 105 04 6700	0.50 30/1931	2.35 24/1912	2.25 21/1919	1.94 16/1915	1.50 11/1932	3.01 4/1921	2.05 4/1914	2.17 6/1919	2.30 18/1922	1.22 4/1911	0.80 27/1923	0.70 22/1917	3.01
Orogrande Otero	R9	42	32 22 106 05 4180	1.10 20/1938	1.25 17/1911	1.29 2/1905	1.40 29/1939	1.40 4/1936	2.02 28/1920	3.50 11/1926	3.80 3/1931	1.95 15/1927	2.06 16/1929	1.10 9/1931	0.94 4/1926	3.80
Otto Airport Santa Fe	R9	22	35 04 106 00 6226	0.80 5/1913	1.15 23/1912	0.64 9/1912	1.67 22/1942	1.61 20/1943	1.51 20/1933	2.44 10/1949	1.70 8/1910	1.35 1/1937	1.17 20/1931	0.91 4/1911	1.99 26/1942	2.44
Palma Torrance		18	35 00 105 32 7000	0.75 25/1948	0.80 1/1940	1.75 20/1941	1.15 5/1940	1.20 26/1937	2.05 4/1941	4.00 28/1939	3.20 9/1946	1.68 1/1938	1.90 16/1944	1.02 25/1935	0.75 17/1931	4.00
Palo Verde Harding		38	35 58 104 10 5880	0.90 26/1944	1.50 24/1912	1.34 20/1919	4.35 29/1914	3.09 2/1931	2.31 3/1921	2.85 8/1929	2.10 19/1916	3.70 1/1942	2.66 1/1930	0.90 15/1928	1.52 3/1913	4.35
Pankey Ranch Sierra		11	33 28 107 15 4450	0.80 17/1949	1.10 2/1940	0.31 22/1941	0.92 12/1942	1.00 21/1940	1.73 29/1940	1.50 1/1945	1.65 31/1942	2.25 28/1941	1.50 7/1939	0.75 23/1940	1.25 9/1943	2.25
Parks Ranch Sierra		42	32 44 107 39 5703	2.22 28/1941	1.61 10/1928	2.03 9/1912	1.28 30/1916	1.35 21/1929	1.77 19/1933	5.05 1/1914	4.15 1/1938	2.30 28/1941	1.89 13/1916	1.20 28/1930	2.44 27/1948	5.05
Pasamonte Union		39	36 18 103 44 5650	0.95 5/1935	0.86 19/1913	2.00 21/1918	4.15 29/1914	2.50 27/1946	4.10 21/1942	2.65 8/1929	2.40 18/1916	3.45 22/1941	2.10 9/1923	0.95 23/1935	1.50 12/1928	4.15
Pastura Guadalupe		40	34 47 104 57 5285	2.00 9/1949	1.71 25/1912	1.50 3/1940	1.97 16/1915	2.15 27/1937	2.20 4/1921	2.00 12/1941	2.86 10/1910	5.10 1/1942	1.75 29/1926	1.43 2/1923	0.90 19/1938	5.10
Pearl Lea	R10	33	32 37 103 22 3800	1.30 7/1939	1.00 4/1923	2.30 23/1919	1.35 26/1922	4.05 24/1941	2.85 5/1921	2.50 3/1906	3.00 20/1937	4.28 16/1919	2.11 4/1946	1.73 7/1920	1.33 8/1943	4.28
Pecos Ranger Sta San Miguel		31	35 35 105 41 6900	1.25 7/1939	0.99 7/1929	1.32 17/1924	1.50 4/1928	1.50 22/1919	1.94 19/1949	1.70 10/1926	2.11 5/1948	2.00 28/1941	1.28 29/1926	1.00 9/1923	0.92 22/1924	2.11
Penasco Ranger Sta Taos		19	36 10 105 41 7900	0.82 15/1932	2.00 24/1934	1.51 22/1932	1.45 13/1933	1.79 7/1936	1.07 12/1933	2.25 21/1930	1.50 3/1933	1.69 23/1931	0.96 16/1944	1.01 4/1933	1.10 21/1949	2.25
Pennington Union		23	36 19 103 36 5600	1.02 8/1939	1.00 20/1938	0.91 29/1926	1.25 26/1932	3.25 27/1946	3.15 4/1932	3.10 9/1929	1.73 9/1927	4.85 21/1941	6.00 13/1928	1.41 23/1940	1.40 24/1939	6.00
Pinos Altos Grant		38	32 51 108 15 7040	1.86 16/1933	2.00 1/1940	3.35 9/1912	1.59 27/1931	1.41 27/1937	2.00 25/1937	2.18 22/1924	2.66 18/1944	3.25 28/1941	2.24 5/1911	1.32 16/1913	2.54 10/1944	3.35
Portales Roosevelt		42	34 11 103 20 4004	1.08 8/1939	1.45 24/1912	1.94 23/1919	2.75 16/1915	3.64 19/1914	5.38 8/1923	4.36 23/1948	2.75 27/1946	2.85 16/1919	4.37 5/1919	1.06 4/1905	2.41 18/1911	5.38
Portales Evap Sta Roosevelt		15	34 14 103 26 4200	1.23 8/1939	0.82 5/1948	1.20 25/1941	2.31 27/1941	4.10 17/1941	4.03 5/1941	3.30 17/1938	2.32 15/1942	3.23 24/1941	2.54 14/1942	0.90 24/1935	2.53 9/1943	4.10
Porter Quay		24	35 13 103 17 4100	1.50 6/1939	1.00 27/1931	1.77 27/1929	2.06 10/1926	2.35 15/1932	1.70 6/1923	2.32 21/1925	2.29 18/1946	2.92 1/1924	9.91 10/1930	3.03 24/1940	2.04 8/1943	9.91
Prairieview Lea		38	33 07 103 12 4000	1.50 12/1927	0.85 23/1931	1.50 7/1941	1.80 16/1915	3.13 23/1941	3.00 22/1914	2.98 15/1939	3.24 26/1946	3.72 14/1919	2.25 14/1926	1.31 7/1920	1.90 9/1943	3.72
Progresso Torrance	R10	20	34 26 105 54 6250	0.70 26/1944	0.70 5/1948	0.70 21/1941	0.75 17/1934	3.00 20/1943	1.90 23/1941	2.61 20/1933	3.15 15/1941	2.60 12/1942	1.43 19/1931	1.35 25/1935	0.75 20/1938	3.15
Quay Quay		25	34 54 103 46 4300	0.93 7/1939	0.80 28/1931	2.22 27/1929	1.58 20/1926	4.56 11/1929	2.16 7/1923	3.14 1/1928	1.75 4/1927	1.78 28/1941	2.00 4/1923	1.26 1/1948	2.00 9/1923	4.56
Quemado Catron		26	34 21 108 30 6879	0.95 6/1935	0.67 26/1933	0.73 26/1926	1.02 23/1942	0.66 26/1936	1.80 29/1931	2.80 5/1918	1.50 6/1945	1.95 10/1940	0.81 16/1937	2.01 22/1931	0.73 28/1934	2.80
Ragland Quay		14	34 49 103 44 5100	0.88 8/1939	0.73 24/1938	1.08 22/1941	2.54 17/1942	2.45 28/1937	3.50 29/1943	2.53 22/1949	2.60 27/1936	3.14 7/1937	2.90 21/1948	1.80 1/1948	1.75 9/1943	3.50
Ramah* McKinley		18	35 09 108 30 7200	0.92 24/1941	1.87 13/1935	1.06 14/1941	1.90 15/1931	0.80 25/1935	0.60 28/1927	2.04 20/1930	3.02 1/1936	2.00 8/1939	2.25 13/1933	2.40 22/1931	1.34 24/1940	3.02
Raton Colfax		32	36 54 104 26 6676	0.70 20/1945	2.05 4/1896	1.15 31/1905	2.38 23/1942	2.00 3/1897	3.12 9/1913	3.50 17/1899	2.25 7/1944	5.58 1/1942	1.93 4/1946	1.22 24/1940	1.20 4/1913	5.58
Red River Taos		43	36 42 105 24 8676	1.75 19/1916	1.20 11/1948	1.65 21/1918	2.50 9/1944	1.75 8/1936	1.75 12/1927	2.10 15/1906	2.00 17/1943	1.15 17/1923	2.06 5/1911	2.00 2/1946	1.15 27/1946	2.50
Redrock* Grant		39	32 43 108 44 4150	2.45 19/1916	1.30 15/1937	1.34 10/1912	1.98 1/1905	0.83 1/1928	1.60 28/1943	2.00 15/1906	1.84 29/1938	3.85 28/1941	4.25 10/1932	1.40 19/1940	1.67 3/1906	4.25
Regina Sandoval	R10	34	36 11 106 57 7450	1.12 9/1918	3.50 27/1918	0.80 20/1919	1.45 3/1939	1.10 28/1916	1.12 8/1941	1.35 5/1918	1.62 25/1947	2.12 11/1927	1.31 14/1947	1.60 23/1931	0.84 10/1931	3.50
Rencona San Miguel		24	35 17 105 36 7000	1.00 6/1939	1.25 2/1940	1.50 3/1940	1.20 22/1942	2.65 4/1935	1.06 11/1927	1.96 19/1946	1.95 7/1929	2.44 1/1942	1.22 8/1938	0.94 6/1929	0.55 18/1938	2.65

MAXIMUM 24 HOUR PRECIPITATION

Table 74

NEW MEXICO

STATION County		Years of Record	Lat. Long. Elev. Ft.	Jan	Feb	Mar	Apr	May	June	July	Aug	Sep	Oct	Nov	Dec	Max. of Record
Richland* Roosevelt		32	33 48 103 24 4000	0.87 7/1939	0.65 20/1915	2.33 22/1919	1.81 16/1915	2.22 23/1937	2.95 5/1921	3.77 9/1924	2.50 19/1916	3.20 15/1919	2.15 8/1938	1.50 29/1913	0.95 16/1932	3.77
Rodeo Hidalgo		40	31 51 109 02 4118	1.38 19/1916	1.20 12/1949	1.27 10/1912	0.87 26/1931	1.15 1/1916	2.00 12/1943	2.97 13/1919	2.45 14/1943	2.58 26/1926	2.56 10/1928	1.75 22/1919	1.66 26/1934	2.97
Roswell W.B. Chaves	R45	55	33 24 104 32 3611	1.20 13/1902	1.11 17/1911	3.34 21/1919	3.65 15/1915	2.27 21/1941	2.89 3/1921	2.70 24/1905	5.37 7/1916	3.52 15/1919	3.10 17/1900	5.65 1/1901	1.97 8/1943	5.65
Roswell No. 2 Chaves		10	33 19 104 26 3571	0.52 21/1946	0.99 5/1948	1.06 22/1941	1.53 23/1942	2.94 22/1941	2.27 28/1940	1.49 14/1941	2.04 31/1942	2.74 22/1941	1.06 31/1941	0.78 27/1943	1.24 20/1942	2.94
Roy Harding	R10	40	35 56 104 10 5884	0.90 25/1944	1.02 18/1918	1.30 21/1941	5.00 29/1914	3.30 30/1938	2.38 29/1914	2.75 9/1929	1.65 4/1933	4.33 21/1941	2.72 13/1928	0.90 28/1910	1.35 9/1943	5.00
St Vrain Curry		36	34 27 103 26 4250	1.57 7/1939	0.80 27/1944	1.80 23/1919	3.86 16/1915	3.18 26/1941	2.44 23/1925	3.00 17/1938	2.40 19/1916	3.05 23/1941	2.27 10/1930	0.95 27/1923	1.43 9/1943	3.86
Sandia Park Bernalillo		10	35 10 106 22 7011	1.00 9/1939	1.10 2/1940	1.50 22/1941	1.94 24/1942	1.05 21/1942	0.41 4/1942	1.60 20/1946	2.10 11/1944	2.90 29/1941	1.51 7/1939	1.90 18/1941	2.00 3/1942	2.90
San Fidel Valencia	R10	29	35 05 107 37 6100	1.10 8/1939	0.90 2/1940	0.90 14/1941	1.55 17/1931	1.26 21/1941	1.55 28/1927	1.32 26/1937	1.74 27/1932	2.11 29/1941	1.00 3/1941	0.70 22/1931	0.98 10/1923	2.11
San Jon Quay		42	35 05 103 21 4200	1.67 8/1939	1.40 24/1912	1.67 22/1919	3.64 9/1919	2.40 3/1941	3.50 4/1926	3.00 20/1921	3.96 22/1911	3.00 16/1919	6.05 10/1930	1.86 23/1940	2.00 20/1938	6.05
Santa Fe Santa Fe	R[a]	78	35 41 105 57 7000	1.13 23/1921	0.82 5/1928	1.19 3/1940	1.36 14/1916	2.47 19/1948	1.86 11/1927	2.12 2/1906	1.98 20/1893	2.73 22/1929	1.51 5/1911	1.03 9/1878	1.09 28/1885	2.73
Santa Rosa Guadalupe		40	34 56 104 40 4600	1.45 7/1939	1.00 17/1911	1.26 3/1940	1.61 29/1914	3.30 30/1930	2.00 3/1921	2.49 15/1912	2.75 14/1945	3.52 22/1941	3.30 10/1930	1.33 2/1923	1.20 17/1919	3.52
Sedan Union	R9	38	36 14 103 12 5000	1.56 7/1939	1.00 23/1912	1.73 21/1919	2.38 27/1941	6.00 27/1946	3.32 23/1932	2.59 4/1944	3.10 30/1934	4.62 22/1941	2.84 10/1930	1.42 7/1919	1.50 19/1911	6.00
Selsor Ranch Sandoval		37	35 58 106 47 8000	1.25 26/1916	1.23 16/1927	1.20 6/1918	1.77 4/1939	1.50 19/1932	3.00 30/1919	1.70 26/1924	2.12 1/1940	2.05 22/1929	2.00 30/1920	1.10 23/1931	1.12 17/1914	3.00
Shiprock San Juan		20	36 46 108 44 4945	0.75 12/1927	0.70 8/1941	1.15 30/1938	0.69 22/1941	1.14 22/1941	1.60 18/1949	1.16 31/1929	1.50 27/1939	1.90 29/1937	1.00 13/1941	0.74 30/1933	0.80 29/1936	1.90
Shoemaker Ranch Colfax		20	36 27 104 40 6200	1.10 7/1935	1.04 9/1934	1.28 25/1941	2.11 23/1942	1.40 2/1941	2.46 2/1937	1.56 17/1931	1.89 10/1938	5.96 1/1942	1.23 8/1938	1.45 24/1940	1.03 9/1943	5.96
Silver City Grant		46	32 46 108 17 5937	1.15 7/1939	1.90 1/1940	2.10 9/1912	1.27 26/1919	1.27 28/1937	1.37 28/1943	3.39 24/1915	3.70 17/1944	2.65 28/1941	2.16 13/1916	1.65 24/1935	1.90 25/1939	3.70
Socorro Airport Socorro	R10	54	34 04 106 54 4618	1.00 8/1939	0.94 8/1941	1.20 26/1929	1.63 22/1905	2.53 28/1937	1.28 6/1905	1.78 22/1915	1.44 4/1914	5.00 22/1905	3.20 12/1916	1.02 7/1905	1.38 8/1943	5.00
Solano Harding		40	35 52 104 03 5600	0.59 20/1945	1.09 19/1938	1.10 21/1941	3.90 30/1914	3.55 27/1946	2.35 11/1938	5.23 8/1929	3.50 5/1929	4.40 21/1941	2.05 10/1923	1.30 16/1917	1.50 9/1943	5.23
Springer Colfax	R10	57	36 23 104 36 5857	1.40 6/1935	0.90 9/1934	1.83 25/1941	2.30 21/1905	1.98 2/1941	1.80 11/1945	2.00 1/1897	3.85 5/1900	5.00 1/1942	2.00 30/1920	1.71 23/1940	2.10 30/1896	5.00
Tajique Torrance		29	34 48 106 18 7100	1.60 7/1920	1.70 23/1924	1.23 26/1929	1.78 26/1924	2.43 21/1941	3.07 21/1933	2.04 9/1929	1.77 2/1935	2.45 26/1936	2.43 30/1920	1.10 1/1933	1.93 9/1943	3.07
Taos Taos		56	36 25 105 34 6983	1.60 14/1908	0.95 26/1918	0.99 20/1904	1.44 14/1908	1.59 12/1893	1.50 11/1927	1.66 31/1905	1.34 29/1907	1.62 28/1904	1.43 14/1944	0.96 18/1941	0.90 17/1895	1.66
Taos Canyon* Taos		33	36 28 105 25 8959	1.67 5/1935	0.96 11/1919	1.30 19/1919	1.60 4/1939	1.56 9/1928	1.52 11/1927	1.88 27/1921	1.64 1/1935	1.27 13/1931	1.56 7/1938	0.75 22/1940	1.25 22/1924	1.88
Tatum Lea		30	33 15 103 20 4100	1.18 7/1939	0.78 22/1923	2.25 26/1929	1.43 7/1942	2.60 24/1941	3.00 5/1921	7.00 30/1925	2.25 28/1933	4.52 14/1927	2.25 20/1941	0.86 25/1943	2.01 10/1923	7.00
Three Rivers* Otero		24	33 20 106 04 4559	0.69 10/1931	1.20 19/1915	0.90 2/1915	0.92 22/1919	2.30 24/1926	0.75 14/1919	1.30 10/1929	2.83 7/1919	2.30 4/1916	1.60 12/1928	1.30 2/1923	0.70 16/1913	2.83
Tierra Amarilla Rio Arriba		22	36 42 106 33 7466	1.20 23/1941	0.78 13/1937	1.70 18/1935	2.00 23/1936	1.10 29/1934	0.72 28/1943	3.50 9/1929	3.05 11/1929	1.44 23/1934	1.20 9/1932	2.10 22/1931	1.60 13/1943	3.50
Tijeras Ranger Sta Bernalillo		38	35 04 106 23 6300	1.48 19/1916	1.20 18/1911	1.40 26/1921	1.49 18/1935	2.50 15/1921	1.35 11/1927	2.03 10/1936	2.48 19/1940	2.00 22/1929	1.66 13/1916	2.10 2/1946	1.33 4/1942	2.50
Tohatchi McKinley		32	35 51 108 45 6800	1.05 27/1943	0.75 6/1937	0.85 9/1938	0.90 4/1929	2.00 6/1925	1.80 28/1927	1.51 25/1915	1.94 10/1946	1.80 17/1923	1.35 4/1941	1.20 21/1931	0.90 14/1932	2.00
Tres Piedras Taos		44	36 39 105 58 8076	1.12 20/1949	1.04 15/1927	1.48 29/1916	1.97 26/1926	1.50 17/1935	1.70 26/1920	1.65 11/1932	2.79 3/1936	2.02 23/1934	1.55 19/1931	1.20 29/1908	1.35 22/1948	2.79
Truchas Rio Arriba		39	36 02 105 49 7000	1.05 1/1945	2.23 26/1939	1.85 3/1946	1.30 21/1944	2.10 28/1937	1.66 7/1905	2.47 10/1926	2.04 3/1936	2.22 21/1929	2.00 19/1931	1.70 6/1938	1.32 31/1947	2.47
Tucumcari No. 1 Quay		40	35 11 103 44 4086	1.10 7/1939	1.71 24/1912	2.04 27/1929	2.10 22/1905	3.23 28/1937	2.62 26/1919	3.38 10/1936	3.41 13/1917	2.80 16/1919	2.41 4/1923	1.79 15/1928	1.84 8/1943	3.41
Tucumcari No. 2 Quay	R11	44	35 12 103 42 4100	0.73 7/1939	1.61 27/1931	1.60 22/1919	2.27 20/1913	3.30 26/1926	3.78 3/1921	3.30 11/1936	4.40 12/1917	2.18 29/1941	2.42 4/1923	1.30 23/1940	3.42 10/1943	4.40
Tularosa Otero		40	33 04 106 02 4443	1.00 11/1941	2.00 19/1915	1.04 29/1926	1.10 13/1916	1.10 21/1940	2.00 27/1943	1.80 28/1925	2.51 28/1932	4.75 27/1941	1.01 30/1926	1.54 25/1943	1.30 10/1943	4.75
Union Valley Roosevelt		23	33 46 103 38 4500	0.60 17/1945	0.86 5/1948	1.74 27/1929	2.00 28/1931	1.95 2/1931	1.86 24/1938	4.25 13/1939	4.65 2/1939	3.01 1/1935	3.00 29/1928	1.15 25/1935	1.32 11/1946	4.65
Valmora Mora		31	35 49 104 56 6300	0.92 6/1935	0.75 5/1928	2.20 14/1946	1.50 11/1923	2.81 31/1933	2.31 3/1948	3.70 19/1942	2.61 6/1929	4.46 1/1942	1.59 16/1944	1.64 1/1948	1.02 26/1944	4.46
Vance* Union		22	36 14 103 10 4825	0.54 23/1921	1.00 19/1912	1.75 22/1919	1.64 24/1919	3.07 1/1914	3.32 24/1932	2.25 20/1921	2.22 19/1916	1.95 17/1919	2.84 10/1930	1.42 7/1919	1.50 19/1911	3.32
Vaughn Guadalupe		40	34 35 105 12 6050	1.00 28/1939	1.92 23/1912	0.99 3/1940	1.22 19/1926	3.20 23/1919	2.25 4/1921	3.20 19/1915	4.40 31/1942	2.83 28/1941	2.15 19/1931	1.20 25/1935	1.53 4/1926	4.40
Virden Hidalgo		10	32 40 108 59 3765	1.33 16/1949	0.78 28/1942	0.35 18/1944	1.07 26/1941	0.46 1/1941	0.47 17/1949	1.36 20/1941	1.15 8/1949	1.20 28/1941	1.12 8/1945	0.62 5/1946	0.78 10/1941	1.36
Weed Ranger Sta* Otero		15	32 45 105 33 7200	1.23 2/1922	1.10 1/1906	1.90 27/1929	1.50 6/1906	1.45 16/1929	2.57 27/1920	2.90 28/1927	2.01 22/1916	2.15 16/1919	2.50 24/1920	1.04 15/1917	2.00 11/1923	2.90

MAXIMUM 24 HOUR PRECIPITATION

Table 74 NEW MEXICO

STATION County	Years of Record	Lat. Long. Elev. Ft.	Jan	Feb	Mar	Apr	May	June	July	Aug	Sep	Oct	Nov	Dec	Max. of Record
White Sands National Mon. Otero	10	32 47 106 10 3995	0.75 9/1939	0.52 26/1948	0.58 22/1941	1.11 7/1942	1.10 22/1940	1.22 29/1943	1.50 23/1944	1.30 11/1945	3.83 21/1941	0.90 9/1943	0.60 25/1937	0.90 26/1943	3.83
Whitetail Otero	34	33 14 105 34 7600	1.36 7/1939	1.63 16/1937	3.38 4/1937	1.67 7/1942	2.50 21/1941	2.00 19/1937	3.40 9/1944	3.20 15/1946	4.78 29/1941	2.21 29/1941	1.40 1/1923	1.31 25/1940	4.78
Winsor's Ranch San Miguel	54	35 47 105 40 8000	1.20 1/1907	1.40 6/1937	1.55 21/1919	1.80 1/1926	1.70 23/1919	1.85 11/1913	2.01 13/1908	2.20 6/1932	2.61 15/1931	2.24 5/1911	1.23 2/1911	1.95 1/1933	2.61
Yates Harding	18	36 03 103 52 5600	0.60 5/1935	0.75 19/1934	1.60 25/1941	1.55 28/1931	4.00 3/1941	2.50 24/1938	1.30 13/1943	3.50 31/1942	4.00 21/1941	3.00 2/1930	0.60 24/1940	0.70 3/1947	4.00

Reference notes for New Mexico

* Discontinued station.

R Amounts determined by recording gage. A number next to R indicates the number of years station was equipped with a recording gage prior to 1950.

a Santa Fe, recorder 1908 - 1941; 1945 -

MAXIMUM 24 HOUR PRECIPITATION

Table 75 — NEW YORK

STATION / County	Years of Record	Lat. / Long. / Elev. Ft.	Jan	Feb	Mar	Apr	May	June	July	Aug	Sep	Oct	Nov	Dec	Max. of Record
Adams Center Jefferson	32	43 54 / 76 04 400	1.53 1/1948	1.40 12/1910	1.80 20/1921	1.80 1/1917	2.31 24/1902	3.15 17/1905	2.92 30/1905	2.33 10/1897	2.75 11/1890	2.80 6/1906	2.40 15/1900	1.80 1/1915	3.15
Addison Steuben	59	42 06 / 77 14 990	2.20 12/1915	2.10 14/1940	1.95 1/1900	2.84 9/1938	3.15 28/1946	2.72 21/1937	3.82 12/1908	3.66 28/1911	3.05 7/1916	3.30 12/1896	3.45 /1937	2.00 26/1894	3.82
Albany WB R53 Albany	76	42 39 / 73 45 97	1.66 18/1936	1.92 5/1920	2.29 12/1888	2.02 16/1886	2.40 14/1937	2.95 6/1883	4.12 9/1938	4.23 28/1927	3.52 20/1938	4.75 8/190	3.49 3/1927	4.02 30/1948	4.75
Albion Orleans	12	43 16 / 78 08 465	1.40 30/1947	1.50 7/1942	1.31 31/1945	1.38 12/1944	1.78 16/1946	1.92 2/1947	2.21 22/1947	2.44 17/1944	2.50 17/1945	2.74 1/1945	1.80 28/1945	1.10 28/1942	2.74
Alexandria Bay Jefferson	18	44 20 / 75 55 283	1.30 30/1947	1.26 15/1949	1.26 15/1940	1.21 6/1949	2.37 16/1946	1.88 2/1947	3.56 30/1939	1.97 24/1933	3.65 18/1945	2.27 23/1937	2.00 13/1937	1.73 24/1941	3.65
Alfred Allegany	53	42 15 / 77 47 1760	3.00 28/1911	1.42 14/1940	2.12 21/1945	2.10 11/1894	3.53 28/1946	2.14 2/1947	5.58 8/1935	2.81 24/1933	4.34 10/1890	2.00 2/1929	2.32 17/1927	1.50 24/1899	5.58
Allegany State Park Cattaraugus	26	42 06 / 78 45 1500	1.19 14/1937	1.37 25/1930	3.05 17/1936	1.86 5/1947	2.23 2/1933	2.08 23/1948	3.92 18/1942	2.75 3/1933	2.97 4/1944	1.75 11/1946	3.42 17/1927	1.61 12/1944	3.92
Amawalk Westchester	10	41 17 / 73 45 405	1.76 6/1949	2.60 7/1941	1.54 6/1943	2.11 30/1947	1.90 27/1946	1.63 8/1947	3.50 7/1941	2.32 6/1945	3.20 14/1944	2.62 26/1943	2.96 8/1947	3.05 13/1941	3.50
Amsterdam* Montgomery	20	42 55 / 74 12 610	1.34 17/1909	2.95 14/1914	1.90 1/1914	2.05 9/1906	2.55 27/1906	2.60 11/1917	2.55 8/1915	3.43 17/1908	2.90 15/1916	4.00 9/1903	2.30 9/1913	1.75 3/1905	4.00
Andover* Allegany	27	42 09 / 77 48 1670	1.60 30/1925	2.22 14/1940	1.43 17/1936	2.29 8/1926	2.18 8/1932	2.41 21/1937	4.10 17/1942	1.61 8/1922	2.63 9/1929	1.68 6/1932	2.30 17/1927	1.66 12/1944	4.10
Angelica Allegany	58	42 18 / 78 02 1420	1.62 13/1915	1.58 25/1930	2.78 25/1913	2.10 11/1894	2.99 27/1946	2.64 20/1913	4.50 6/1902	2.45 3/1898	2.74 10/1890	1.91 6/1900	2.70 17/1927	1.67 14/1901	4.50
Appleton* Niagara	33	43 21 / 78 39 300	2.10 22/1902	1.52 22/1900	1.40 25/1913	2.13 20/1901	2.05 25/1896	2.50 2/1916	4.21 4/1902	3.46 28/1893	2.03 19/1899	2.00 22/1912	2.37 17/1890	2.37 15/1893	4.21
Arcade Wyoming	23	42 32 / 78 25 1480	1.13 30/1947	1.02 26/1946	2.18 21/1948	1.81 20/1947	2.40 20/1894	2.29 23/1944	2.97 11/1897	3.55 29/1893	1.84 17/1945	2.00 1/1945	1.24 29/1945	1.51 26/1895	3.55
Arkport R Allegany	10	42 24 / 77 43 1620	1.15 1/1948	1.16 7/1942	1.27 16/1942	1.56 20/1947	2.01 25/1943	1.40 18/1944	1.56 10/1942	1.97 5/1948	2.29 18/1945	1.40 20/1944	1.08 30/1944	1.32 12/1944	2.29
Athens* Greene	17	42 12 / 73 50 90	1.52 14/1917	2.04 26/1916	1.62 13/1912	1.86 14/1909	3.16 25/1910	2.74 8/1904	2.48 8/1915	2.66 28/1911	4.02 14/1904	4.01 9/1903	1.86 7/1907	2.40 14/1915	4.02
Arnot SCS R Schuyler	10	42 16 / 76 39 1915	1.09 1/1945	1.37 13/1940	1.44 14/1940	1.50 4/1947	2.87 27/1946	3.23 18/1944	1.79 1/1946	3.86 13/1942	1.73 9/1942	1.81 12/1946	1.84 8/1943	2.44 30/1942	3.86
Auburn Cayuga	53	42 54 / 76 32 715	2.92 30/1925	2.75 19/1940	3.15 1/1900	1.73 19/1925	1.99 21/1947	2.67 11/1922	5.94 17/1914	2.38 20/1901	2.75 6/1898	2.15 19/1906	2.25 26/1900	1.88 30/1942	5.94
Avon* Livingston	58	42 57 / 77 44 560	1.21 20/1900	4.01 19/1940	2.25 3/1942	1.79 3/1901	2.20 16/1916	3.70 22/1892	3.77 14/1945	5.21 11/1937	2.66 17/1945	2.64 1/1945	3.41 29/1945	2.04 12/1944	5.21
Babylon Suffolk	12	40 42 / 73 19 11	2.60 4/1944	3.18 8/1941	2.50 4/1940	2.41 25/1945	2.06 28/1946	3.24 8/1942	4.25 14/1948	3.75 19/1939	5.48 15/1943	2.30 16/1943	3.52 27/1944	2.64 14/1941	5.48
Bainbridge Chenango	39	42 18 / 75 29 1015	1.55 1/1945	1.34 22/1937	1.78 3/1947	1.39 4/1947	2.37 23/1942	2.56 14/1947	4.10 8/1935	3.06 11/1938	2.68 30/1924	2.71 31/1935	2.42 13/1935	1.85 31/1942	4.10
Baldwinsville Onondaga	37	43 09 / 76 20 379	1.35 30/1947	1.91 20/1940	2.00 3/1947	1.24 22/1937	1.86 21/1947	2.75 15/1908	3.12 23/1938	2.18 29/1949	2.52 11/1890	2.87 1/1945	1.79 25/1900	2.58 14/1901	3.12
Ballston Lake* Saratoga	26	42 56 / 73 51 300	1.74 7/1905	2.40 14/1914	1.97 3/1906	2.35 28/1923	1.85 17/1916	3.20 9/1904	4.76 14/1921	3.47 22/1915	2.98 4/1907	2.16 18/1911	2.65 3/1927	1.78 14/1917	4.76
Batavia Genesee	19	43 00 / 78 11 918	1.00 1/1932	1.43 7/1942	1.88 17/1936	1.40 5/1941	3.21 12/1933	2.96 29/1949	2.49 28/1941	3.08 23/1933	2.52 18/1945	2.86 1/1945	1.82 9/1932	1.15 7/1944	3.21
Bear Mountain WB R7 Orange	11	41 19 / 74 00 1301	2.70 15/1940	1.46 20/1947	2.02 15/1940	2.08 18/1949	2.97 27/1946	2.31 14/1947	3.46 22/1946	2.73 24/1945	2.42 24/1946	3.91 26/1943	3.95 8/1947	3.33 30/1948	3.95
Beaver Falls Lewis	16	43 53 / 75 26 760	1.61 30/1947	1.25 22/1937	1.84 3/1947	1.20 10/1944	2.00 21/1947	2.28 17/1935	2.17 7/1947	2.23 29/1949	3.45 1/1941	2.05 27/1943	1.52 19/1948	1.98 31/1942	3.45
Bedford Hills Westchester	56	41 14 / 73 43 425	2.60 15/1940	3.98 29/1896	2.40 15/1940	4.43 21/1901	4.72 12/1897	2.60 22/1937	4.12 23/1927	5.65 24/1901	6.00 21/1938	4.39 1/1913	3.35 8/1947	3.22 13/1941	6.00
Big Moose Herkimer	19	43 49 / 74 52 1850	1.83 1/1948	1.65 6/1938	1.90 8/1932	1.91 26/1945	2.25 20/1947	2.65 17/1935	3.30 28/1941	3.08 29/1949	3.61 28/1945	2.26 5/1932	2.04 29/1933	2.40 30/1942	3.61
Binghamton WB City R53 Broome	59	42 06 / 75 55 858	1.91 11/1915	2.07 14/1940	1.98 30/1940	1.95 15/1929	3.03 12/1918	2.62 24/1924	4.19 7/1915	3.31 31/1940	4.55 29/1924	4.10 5/1932	2.81 12/1935	2.36 14/1901	4.55
Black River Jefferson	10	44 00 / 75 49 530	1.50 22/1940	1.15 8/1941	1.98 4/1947	1.24 7/1949	1.68 22/1947	2.00 3/1947	1.93 2/1946	1.97 18/1949	3.84 19/1945	1.78 13/1946	1.64 9/1947	1.85 31/1942	3.84
Blue Mountain Lake Hamilton	22	43 52 / 74 26 2200	1.87 21/1910	2.23 15/1909	2.10 3/1947	1.55 14/1909	2.30 24/1906	3.05 24/1944	2.00 18/1901	1.88 18/1949	3.43 15/1945	4.30 8/1903	3.60 20/1948	4.07 31/1948	4.30
Bolivar R10 Allegany	35	42 03 / 78 11 1560	2.50 12/1915	1.15 5/1916	2.20 25/1913	1.87 29/1909	3.75 28/1946	3.50 11/1922	6.34 17/1942	3.03 4/1918	3.00 29/1924	2.82 8/1900	1.59 25/1900	1.55 29/1942	6.34
Boonville Lewis	27	43 31 / 75 21 1150	1.99 20/1947	1.64 20/1912	1.85 15/1940	1.32 15/1928	2.60 20/1947	2.21 18/1935	2.55 22/1946	2.45 14/1942	3.10 27/1942	3.72 1/1945	2.36 20/1948	1.98 31/1942	3.72
Bouckville* Madison	19	42 50 / 75 35 1350	1.18 23/1898	2.60 14/1914	4.10 1/1900	1.77 24/1898	1.89 20/1906	2.73 21/1903	1.99 8/1915	2.03 30/1905	2.04 22/1913	1.86 20/1906	1.89 1/1899	2.05 15/1901	4.10
Brewerton Onondaga	18	43 14 / 76 12 377	1.48 30/1947	1.73 22/1937	2.11 3/1947	1.26 28/1943	1.69 21/1947	2.68 23/1944	6.82 8/1935	4.07 7/1937	2.34 25/1945	2.95 1/1945	1.73 9/1943	1.83 28/1942	6.82
Bridgehampton Suffolk	19	40 57 / 72 18 60	2.78 4/1944	3.29 19/1934	2.60 12/1944	1.98 26/1931	2.66 31/1933	2.68 27/1938	1.77 4/1940	5.04 7/1946	7.84 16/1932	3.07 18/1932	3.39 11/1947	2.63 31/1948	7.84
Bristol Springs Ontario	18	42 43 / 77 22 1400	1.05 30/1939	1.67 20/1940	3.02 3/1942	1.58 28/1943	1.54 6/1944	3.00 29/1939	3.70 8/1935	2.50 24/1933	2.05 17/1945	2.21 1/1945	1.48 19/1945	1.25 20/1939	3.70
Broadalbin Fulton	10	43 05 / 74 10 850	1.02 6/1944	1.43 20/1946	1.46 3/1947	1.38 25/1945	1.24 28/1946	1.66 14/1942	1.68 22/1946	3.18 29/1949	5.19 1/1941	2.07 2/1945	1.66 7/1948	2.84 31/1948	5.19
Brockport Monroe	45	43 12 / 77 57 538	1.69 22/1902	1.35 19/1940	1.65 1/1900	2.15 20/1901	2.32 16/1916	3.41 2/1916	2.05 1/1890	2.65 24/1933	2.60 17/1945	3.16 1/1945	2.45 17/1890	1.87 4/1900	3.41

MAXIMUM 24 HOUR PRECIPITATION

Table 75 — NEW YORK

STATION County	Years of Record	Lat. Long. Elev. Ft.	Jan.	Feb	Mar	Apr	May	June	July	Aug	Sep	Oct	Nov	Dec	Max. of Record
Brown Station Ulster	10	41 57 74 13	1.88 6/1949	2.13 7/1941	1.85 2/1947	1.91 19/1949	1.85 25/1947	1.80 20/1944	3.13 28/1945	3.51 31/1940	2.91 27/1942	2.95 26/1942	3.17 8/1947	3.74 31/1948	3.74
Buffalo WB AP R60 Erie	79	42 56 78 44 693	2.02 23/1896	2.19 7/1942	2.62 17/1936	1.94 3/1903	2.35 19/1894	3.28 21/1885	3.56 19/1896	4.28 28/1893	2.36 20/1875	3.49 1/1945	2.82 16/1920	2.53 22/1878	4.28
Burdett Schuyler	18	42 25 76 50 1030	1.30 9/1935	1.20 22/1937	1.70 12/1936	1.72 7/1941	2.00 21/1947	2.70 2/1947	8.50 8/1935	7.01 27/1937	1.90 22/1934	2.00 30/1935	1.92 13/1937	1.40 13/1935	8.50
Cairo Greene	26	42 19 74 01 340	2.40 25/1938	2.60 22/1937	2.90 28/1932	3.14 7/1924	2.59 3/1945	3.53 21/1929	3.52 8/1935	4.55 24/1933	5.20 27/1942	4.55 6/1932	5.22 16/1926	2.78 30/1948	5.22
Canajoharie Montgomery	26	42 54 74 34 297	1.45 10/1935	1.97 17/1902	2.00 6/1900	1.35 20/1943	1.88 15/1937	2.47 12/1903	2.42 8/1935	2.40 11/1937	3.35 1/1940	3.04 6/1932	2.49 10/1898	1.90 14/1897	3.35
Canastota Madison	18	43 04 75 45 460	1.67 19/1936	2.03 21/1937	2.48 3/1947	1.22 2/1948	2.57 21/1947	3.07 2/1947	2.77 7/1947	2.85 13/1942	2.58 14/1945	2.73 1/1945	2.20 8/1947	1.75 28/1942	3.07
Canton WB City R St. Lawrence	43	44 35 75 10 406	1.38 8/1935	2.15 25/1916	2.08 8/1930	1.67 21/1937	2.36 28/1912	5.07 18/1940	2.88 3/1936	3.06 31/1940	2.89 18/1945	3.21 5/1932	2.86 16/1927	2.47 30/1942	5.07
Cape Vincent* Jefferson	20	44 08 76 20 256	1.20 5/1917	1.66 18/1924	1.24 27/1906	1.68 18/1925	2.50 27/1913	3.50 17/1905	1.72 17/1911	2.20 15/1905	3.50 29/1907	1.83 6/1918	1.58 30/1923	1.30 29/1905	3.50
Carmel Putnam	54	41 25 73 42 500	2.63 21/1910	3.37 12/1900	3.44 28/1919	2.67 25/1945	5.57 18/1900	2.91 28/1899	5.03 2/1897	3.71 29/1911	6.52 14/1904	3.49 23/1912	3.07 16/1903	3.05 31/1948	6.52
Carver's Falls* Washington	14	43 37 73 18 243	1.80 17/1909	2.45 12/1900	2.49 1/1900	1.51 7/1901	1.80 27/1906	3.28 18/1905	2.25 30/1905	2.87 3/1910	2.30 14/1904	2.75 28/1902	1.53 12/1901	1.86 10/1907	3.28
Cayuga Cayuga	18	42 57 76 44 400	1.21 30/1947	2.27 20/1940	1.53 29/1932	1.60 6/1941	1.65 21/1947	1.75 22/1937	2.00 24/1935	2.94 11/1935	2.56 17/1945	3.30 1/1945	1.60 9/1943	1.64 14/1935	3.30
Cazenovia Madison	10	42 55 75 52 1300	1.18 14/1917	1.91 26/1916	1.37 28/1919	0.99 13/1920	2.50 17/1916	2.12 25/1949	2.65 27/1919	3.30 29/1949	3.00 14/1915	1.63 20/1917	1.50 20/1948	1.53 18/1915	3.30
Chasm Falls Franklin	22	44 45 74 13 1030	1.55 30/1947	1.16 15/1949	1.68 8/1930	2.05 15/1942	2.17 11/1943	2.71 14/1929	2.47 20/1931	2.53 11/1937	2.97 21/1938	2.54 5/1932	1.83 8/1947	1.44 30/1948	2.97
Chatham* Columbia	17	42 22 73 36 470	1.20 3/1905	1.93 9/1906	2.24 15/1906	3.30 15/1906	2.26 14/1918	2.44 18/1909	2.85 8/1915	2.71 29/1911	2.55 15/1916	2.77 28/1907	1.50 14/1904	2.05 10/1907	3.30
Chazy Clinton	46	44 53 73 23 120	2.10 6/1944	1.50 27/1912	1.52 28/1925	1.50 16/1942	1.80 26/1908	3.50 14/1942	2.60 10/1912	2.14 12/1937	2.45 3/1907	2.60 21/1904	2.23 7/1948	1.46 30/1948	3.50
Chemung Chemung	12	42 01 76 35 830	1.12 2/1948	0.95 19/1940	1.90 22/1948	1.92 5/1947	2.54 7/1944	1.63 19/1944	2.00 8/1947	2.16 13/1949	1.59 18/1945	1.84 27/1943	1.52 9/1943	1.77 30/1942	2.54
China R Delaware	10	42 10 75 24 1520	0.95 5/1949	1.06 7/1941	2.10 30/1940	1.47 5/1947	2.12 22/1942	2.44 14/1947	2.80 7/1947	2.43 31/1940	2.06 26/1942	2.04 26/1943	1.73 8/1943	1.17 13/1941	2.80
Cincinnatus Cortland	13	42 32 75 54 1046	1.37 1/1945	1.19 13/1948	1.52 17/1942	1.57 26/1945	3.19 7/1944	1.50 26/1949	2.27 31/1949	3.63 26/1937	3.94 9/1945	2.19 1/1945	1.69 7/1948	1.70 30/1942	3.94
Cleveland Oswego	18	43 14 75 53 380	1.82 20/1947	1.70 17/1942	2.72 15/1940	1.23 22/1938	1.91 21/1947	1.55 19/1940	2.58 21/1935	2.81 28/1949	2.87 14/1945	4.03 1/1945	2.12 9/1943	1.64 28/1942	4.03
Clyde Wayne	18	43 04 76 50 395	1.18 31/1939	2.23 20/1940	1.48 22/1932	1.64 22/1937	1.62 26/1943	2.40 2/1943	3.48 22/1938	2.37 29/1949	2.55 17/1945	2.87 1/1945	1.86 29/1945	1.31 7/1944	3.48
Cold Brook Ulster	10	42 01 74 16 645	1.80 6/1949	1.89 7/1941	2.35 13/1947	1.96 19/1949	1.81 27/1946	1.82 27/1946	2.41 28/1945	3.72 31/1940	3.19 26/1942	3.48 26/1943	3.79 8/1947	3.80 31/1948	3.80
Colton St. Lawrence	16	44 35 74 57 560	1.55 27/1944	1.23 7/1938	1.33 3/1947	1.55 22/1937	2.00 12/1943	4.15 19/1940	2.05 8/1947	1.32 2/1944	3.14 18/1945	2.20 2/1946	1.69 8/1947	1.81 31/1948	4.15
Conklingville Dam 1 Saratoga	26	43 19 73 56 780	1.80 29/1925	2.73 7/1941	2.85 7/1930	1.96 25/1945	1.81 15/1937	2.63 19/1934	4.73 7/1935	4.37 24/1933	4.90 9/1929	3.32 6/1932	3.11 22/1924	5.37 31/1948	5.37
Conklingville Dam 2 Saratoga	10	43 19 73 55 800	1.63 1/1949	2.36 8/1941	1.89 14/1940	1.82 26/1945	1.41 11/1945	1.62 28/1948	1.75 2/1946	1.69 30/1949	2.95 1/1941	2.51 2/1945	2.32 9/1943	3.76 31/1948	3.76
Conklingville Dam 3 R Saratoga	10	43 19 73 55 808	1.68 1/1945	1.98 21/1945	1.66 2/1947	1.96 25/1945	1.64 10/1945	2.50 23/1944	2.08 19/1945	3.77 28/1949	3.15 26/1942	2.84 26/1943	2.26 8/1943	4.13 30/1948	4.13
Cooperstown Otsego	57	42 42 74 55 1240	1.69 1/1945	1.95 17/1910	1.85 23/1903	1.88 26/1910	2.70 27/1906	3.24 30/1915	4.49 8/1935	4.00 29/1949	2.89 17/1936	3.20 9/1923	3.16 13/1935	1.75 28/1942	4.49
Copenhagen* Lewis	21	43 54 75 41 1250	3.10 10/1924	2.28 21/1924	1.42 7/1943	1.46 30/1935	1.33 8/1922	2.68 17/1935	4.02 7/1935	2.94 17/1938	4.39 2/1941	3.58 24/1923	3.57 17/1927	2.12 1/1944	4.39
Corning Steuben	12	42 08 77 03 930	1.15 25/1938	1.00 14/1940	1.56 22/1948	1.58 6/1941	2.11 28/1946	3.97 3/1947	2.06 2/1946	4.21 14/1942	2.63 15/1938	1.16 27/1943	1.37 7/1948	3.27 30/1942	4.21
Cortland Cortland	58	42 36 76 11 1129	2.10 29/1925	1.76 25/1926	1.77 18/1936	1.80 23/1921	2.60 27/1906	4.87 11/1922	7.67 8/1935	4.27 11/1938	3.35 29/1924	5.80 10/1903	3.15 16/1926	1.74 27/1904	7.67
Cross River Westchester	10	41 16 73 40 335	1.50 6/1949	2.63 7/1941	1.61 2/1942	2.22 25/1945	1.89 27/1946	1.53 13/1941	2.65 22/1946	3.20 13/1946	3.93 14/1944	2.58 26/1943	3.05 8/1947	2.98 13/1941	3.93
Croton Falls Westchester	10	41 21 73 40 315	1.50 6/1949	2.51 7/1941	1.50 2/1942	2.55 25/1945	1.58 25/1947	1.69 28/1946	2.85 22/1946	3.71 16/1947	2.65 14/1944	2.40 26/1943	2.51 11/1947	2.72 13/1941	3.71
Croton Lake Westchester	10	41 14 73 48 240	1.84 24/1941	2.71 7/1941	1.72 6/1943	2.19 25/1945	2.27 27/1946	1.73 1/1943	3.46 22/1946	2.71 6/1945	3.10 14/1944	2.88 26/1943	3.28 8/1947	3.12 13/1941	3.46
Cutchogue R10 Suffolk	50	41 01 72 30 40	3.05 18/1915	2.79 21/1912	3.90 18/1899	3.25 20/1901	3.60 28/1906	3.26 22/1918	3.37 30/1918	4.98 7/1946	6.63 30/1899	4.20 20/1906	4.59 11/1947	4.78 30/1948	6.63
Dannemora Clinton	44	44 43 73 43 1440	1.70 6/1944	1.65 25/1916	1.55 20/1926	1.85 22/1937	2.05 11/1943	3.17 2/1947	2.35 19/1920	2.05 29/1949	2.84 30/1924	2.80 6/1932	2.29 23/1924	1.75 2/1920	3.17
Dansville Livingston	32	42 34 77 42 700	2.20 30/1925	1.02 20/1935	1.24 19/1936	1.88 20/1947	1.91 25/1943	2.97 18/1936	3.69 8/1935	2.15 29/1949	2.75 17/1945	1.80 3/1929	2.90 17/1927	1.20 1/1927	3.69
Delhi Delaware	31	41 16 74 55 1460	1.39 1/1945	2.70 17/1902	2.10 23/1903	2.32 28/1923	4.22 23/1942	2.76 12/1903	8.52 8/1935	3.00 24/1933	4.28 30/1924	5.71 6/1932	4.20 19/1932	1.92 14/1901	8.52
Delta Oneida	18	43 17 75 27 570	1.80 1/1945	1.69 21/1945	1.88 15/1940	1.54 11/1948	2.75 21/1947	3.67 9/1940	3.15 8/1935	2.84 29/1949	3.71 14/1945	3.81 1/1945	2.16 20/1948	2.04 30/1948	3.81
De Ruyter Madison	42	42 49 75 53 1300	1.35 1/1949	3.00 14/1914	1.98 25/1909	2.03 6/1941	2.64 17/1916	3.25 11/1922	2.50 10/1921	3.10 11/1938	2.82 30/1924	3.50 6/1932	2.91 16/1926	3.00 30/1925	3.50

MAXIMUM 24 HOUR PRECIPITATION

Table 75 — NEW YORK

STATION County		Years of Record	Lat. Long. Elev. Ft.	Jan	Feb	Mar	Apr	May	June	July	Aug	Sep	Oct	Nov	Dec	Max. of Record
Dolgeville Herkimer		29	43 05 74 46 685	2.40 30/1925	1.24 13/1948	1.65 17/1943	1.80 11/1948	2.61 23/1942	2.76 22/1922	4.87 8/1935	4.50 17/1938	2.36 1/1941	3.15 1/1945	1.76 4/1927	1.70 18/1929	4.87
Dunkirk CAA AP Chautauqua	R	10	42 30 79 16 669	0.95 30/1947	1.10 13/1948	1.47 21/1945	2.10 20/1947	2.18 21/1944	3.27 17/1945	2.55 17/1942	2.37 25/1941	2.70 17/1945	2.92 1/1945	1.56 28/1945	2.28 11/1944	3.27
Eagle Falls Lewis		25	43 54 75 12 1450	1.81 30/1947	1.29 7/1938	2.10 3/1947	1.35 10/1944	2.29 21/1947	2.12 15/1926	2.75 20/1935	2.80 24/1926	2.73 18/1945	4.00 6/1932	2.50 7/1948	2.02 31/1942	4.00
East Branch Delaware		10	41 24 73 35 420	1.90 6/1949	2.64 7/1941	1.70 2/1942	2.55 25/1945	1.62 18/1943	2.45 1/1943	3.08 24/1941	5.24 16/1947	3.48 14/1944	2.14 26/1943	2.72 11/1947	2.94 13/1941	5.24
East Homer No. 1 Cortland	R	10	42 42 76 07 1480	1.12 1/1945	0.76 27/1946	1.15 16/1942	1.79 5/1941	1.86 6/1944	2.78 2/1947	2.33 1/1946	2.58 28/1949	1.73 18/1949	1.68 1/1945	1.46 6/1948	2.28 29/1942	2.78
East Jewett Greene		10	42 15 74 11 1860	1.50 1/1949	2.53 7/1941	1.95 2/1947	1.49 5/1941	2.25 5/1947	1.51 4/1941	2.56 14/1945	2.41 31/1940	3.50 27/1942	3.07 26/1943	2.57 8/1943	3.55 31/1948	3.55
Easton* Washington		10	42 58 73 22 440	1.70 14/1909	1.61 23/1909	1.65 24/1903	1.98 24/1907	3.80 27/1906	5.05 8/1904	3.35 28/1904	2.20 7/1901	4.83 4/1907	2.57 29/1907	2.04 6/1907	1.96 10/1907	5.05
Edgewood Greene		10	42 08 74 13 1660	1.48 1/1942	2.47 7/1941	1.80 8/1942	2.07 19/1949	2.19 5/1947	2.30 1/1943	2.82 28/1945	3.93 31/1940	5.30 26/1942	2.85 26/1943	4.15 8/1943	3.27 31/1948	5.30
Edmeston Otsego	R	10	42 41 75 15 1200	1.05 1/1945	1.19 7/1941	1.61 29/1940	1.46 26/1945	1.92 22/1942	1.90 1/1943	1.99 7/1947	4.20 28/1949	2.69 26/1942	1.83 17/1942	1.35 2/1945	1.68 27/1942	4.20
Elba* Genesee		18	43 04 78 10 500	1.80 22/1902	1.10 22/1900	1.60 1/1900	1.54 17/1918	1.83 16/1916	1.47 18/1901	4.10 6/1902	3.00 29/1913	2.70 5/1910	1.85 10/1914	1.40 26/1910	2.04 23/1907	4.10
Elka Park Greene		10	42 10 74 10 2250	1.98 1/1942	2.64 7/1941	1.89 8/1942	1.76 25/1945	2.84 27/1946	2.28 4/1941	3.19 19/1945	5.12 31/1940	5.80 26/1942	3.50 26/1943	4.30 8/1943	2.70 31/1948	5.80
Elmira Chemung		60	42 05 76 48 863	2.00 29/1925	1.76 6/1896	2.59 1/1900	3.09 18/1910	2.53 6/1944	2.94 30/1915	2.60 6/1902	3.70 7/1921	4.00 29/1924	3.22 19/1927	2.40 19/1889	2.34 30/1942	4.00
Elmira Horseheads Chemung		10	42 10 76 54 948	0.78 14/1940	1.06 14/1940	1.62 19/1943	1.92 4/1947	2.85 27/1946	2.84 2/1947	1.79 1/1946	3.52 13/1942	1.77 9/1942	2.01 5/1942	1.40 8/1943	2.11 30/1942	3.52
Ephratah Fulton		10	43 01 74 32 780	1.20 1/1949	1.40 20/1946	1.66 3/1947	1.44 20/1943	1.70 23/1942	1.44 2/1943	1.33 23/1946	1.82 6/1948	3.74 1/1941	2.43 2/1945	1.22 9/1947	1.85 31/1948	3.74
Farmingdale Suffolk		20	40 44 73 26 83	2.60 4/1944	2.20 8/1941	3.24 28/1932	2.62 25/1945	2.18 3/1949	3.70 30/1921	3.35 31/1918	3.55 23/1930	6.18 15/1943	2.83 27/1943	3.08 11/1948	2.75 14/1941	6.18
Fayetteville* Onondaga		19	43 02 76 01 530	1.42 12/1915	1.62 25/1916	2.52 24/1913	1.56 14/1909	2.61 17/1916	3.84 20/1901	1.77 27/1919	3.33 30/1905	1.86 13/1915	1.69 8/1903	1.21 9/1913	2.06 5/1912	3.84
Fleming* Cayuga		11	42 50 76 33 1000	0.65 24/1890	1.20 7/1891	1.30 19/1896	1.05 24/1898	2.00 3/1893	2.20 12/1890	1.83 20/1896	1.48 23/1891	3.18 11/1890	2.85 20/1891	1.55 7/1895	2.00 26/1894	3.18
Flushing* Queens		24	40 43 73 49 60	2.28 18/1936	2.53 20/1924	2.33 28/1932	2.35 18/1924	2.05 2/1934	3.26 14/1917	3.42 31/1925	2.84 12/1926	5.61 20/1938	2.53 20/1937	2.23 28/1937	1.96 8/1917	5.61
Fort Niagara* Niagara		10	43 15 79 05 262	2.18 25/1896	1.35 7/1897	1.28 9/1893	1.35 20/1893	1.36 25/1896	1.98 5/1890	2.95 20/1896	3.30 29/1893	1.88 26/1895	1.68 15/1893	1.52 10/1898	1.46 15/1897	3.30
Fort Plain* WB AP Montgomery	R8	13	42 58 74 40 705	1.11 1/1947	1.24 9/1906	1.01 2/1908	1.35 26/1907	1.73 25/1910	1.56 2/1947	2.11 5/1948	2.13 5/1948	2.09 14/1944	2.13 21/1904	2.19 7/1907	2.49 30/1942	2.49
Frankfort Herkimer		18	43 04 75 07 410	1.98 1/1949	1.47 20/1940	1.24 15/1940	1.15 28/1943	1.79 22/1944	1.74 26/1949	4.06 26/1943	1.98 29/1936	3.10 22/1938	2.73 1/1945	1.85 8/1947	1.51 28/1942	4.06
Franklinville Cattaraugus		31	42 20 78 20 1590	1.35 23/1936	1.40 18/1936	2.08 17/1936	1.92 20/1947	1.95 2/1906	3.50 6/1905	3.21 18/1942	2.22 29/1949	1.73 11/1906	1.84 8/1939	1.61 10/1932	2.29 14/1901	3.50
Fredonia Chautaugua		36	42 26 79 22 750	1.60 8/1930	2.04 25/1930	2.01 14/1918	1.79 20/1947	2.10 24/1927	2.74 18/1937	2.85 4/1935	6.88 22/1942	3.26 28/1924	3.04 1/1945	2.50 30/1927	2.00 14/1943	6.88
Freeport Nassau		10	40 40 73 36 19	2.67 3/1944	1.84 7/1941	1.99 12/1944	1.74 25/1945	2.34 3/1949	2.51 13/1941	2.81 14/1948	1.67 26/1941	4.47 14/1943	2.68 26/1943	3.07 11/1947	3.07 13/1941	4.47
Freeville 2 NE Tompkins		10	42 31 76 19 1100	1.29 28/1943	0.75 23/1949	1.20 15/1940	1.40 5/1947	1.92 22/1947	2.25 3/1947	2.07 28/1941	2.10 16/1947	2.18 10/1945	2.00 7/1944	1.72 20/1948	2.38 30/1942	2.38
Fulton Oswego		24	43 19 76 25 342	1.42 30/1947	1.54 22/1937	2.30 1/1900	1.70 20/1901	1.58 26/1943	3.03 19/1940	2.80 8/1935	2.10 31/1901	2.75 14/1945	2.70 1/1945	2.06 9/1943	1.72 31/1942	3.03
Gabriels* Franklin		45	44 26 74 11 1750	1.90 11/1922	1.90 11/1940	2.00 21/1913	1.84 12/1934	2.35 17/1916	3.00 5/1923	2.50 9/1932	2.86 9/1918	2.35 16/1925	2.66 6/1932	2.27 9/1900	1.80 15/1901	3.00
Geneva Ontario		42	42 53 77 00 615	2.40 30/1925	1.73 7/1942	1.51 17/1942	1.64 18/1924	2.05 4/1893	2.25 16/1891	2.11 1/1932	5.00 24/1922	2.65 17/1945	2.52 23/1937	2.58 17/1927	1.48 30/1942	5.00
Geneva SCS Ontario	R	10	42 53 77 01 620	0.87 30/1947	2.11 19/1940	1.61 16/1942	1.51 5/1941	1.74 25/1943	1.60 11/1940	1.77 1/1946	2.36 9/1947	2.76 14/1945	2.21 1/1945	1.26 8/1943	1.99 28/1942	2.76
Glenham Dutchess		18	41 31 73 56 227	2.13 25/1938	2.24 7/1941	1.90 28/1932	1.89 12/1933	2.82 14/1937	2.54 25/1948	5.04 27/1934	4.00 23/1933	3.99 19/1938	3.19 27/1943	3.21 19/1932	3.36 31/1948	5.04
Glens Falls Fire Sta. Warren		50	43 19 73 39 346	1.58 1/1945	2.61 23/1909	2.40 19/1896	2.54 8/1895	2.27 18/1922	2.60 9/1904	3.84 22/1919	3.60 29/1949	4.52 25/1899	2.63 27/1902	3.10 4/1927	2.90 31/1948	4.52
Glens Falls Feeder Dam Saratoga		10	43 17 73 40 300	1.30 22/1949	1.44 8/1941	1.70 22/1942	1.39 25/1945	1.58 21/1947	3.15 24/1944	3.09 8/1941	2.10 29/1949	2.30 1/1941	1.76 2/1945	2.49 9/1943	3.20 31/1948	3.20
Gloversville Fulton		57	43 03 74 21 770	1.94 23/1898	2.05 20/1924	2.35 15/1940	1.92 2/1939	2.65 27/1906	2.90 19/1934	2.72 27/1932	3.02 20/1904	3.28 18/1945	3.89 6/1932	2.58 13/1935	2.79 31/1948	3.89
Gloversville Pecks Pons Fulton		10	43 06 74 26 1360	1.46 1/1949	1.50 14/1940	2.35 15/1940	1.88 18/1940	1.70 23/1942	1.60 24/1944	1.82 23/1946	1.71 17/1943	5.13 1/1941	3.25 2/1945	1.39 12/1947	1.96 30/1942	5.13
Gouverneur St. Lawrence		13	44 20 75 28 450	1.25 13/1937	1.48 15/1949	1.11 26/1948	1.45 6/1949	2.31 16/1946	2.49 2/1947	1.92 1/1946	1.77 25/1945	2.81 18/1945	2.05 27/1943	1.74 8/1947	1.93 30/1942	2.81
Grand Gorge Delaware		10	42 22 74 30 1460	0.88 6/1949	1.28 7/1941	1.70 16/1942	1.58 25/1945	1.92 27/1946	2.21 1/1943	1.75 31/1941	2.56 29/1949	2.00 27/1942	2.74 26/1943	1.95 8/1943	2.17 31/1948	2.74
Greene Chenango		18	42 19 75 47 900	1.17 1/1945	1.71 22/1937	1.88 15/1940	1.80 21/1940	2.71 6/1944	1.86 29/1943	3.73 1/1915	3.72 11/1938	4.62 1/1940	2.48 27/1943	1.68 7/1948	1.87 30/1942	4.62
Greenfield Center Saratoga		52	43 07 73 50 610	4.00 14/1921	3.60 14/1914	1.98 27/1913	1.95 21/1901	2.00 15/1937	3.60 16/1906	3.15 7/1935	2.45 29/1949	5.84 25/1899	3.00 6/1932	2.40 3/1927	3.40 31/1948	5.84

MAXIMUM 24 HOUR PRECIPITATION

Table 75 — NEW YORK

STATION County		Years of Record	Lat. Long. Elev. Ft.	Jan	Feb	Mar	Apr	May	June	July	Aug	Sep	Oct	Nov	Dec	Max. of Record
Greenwich* Washington		15	43 07 73 29 425	1.10 20/1898	1.40 9/1906	2.28 27/1913	1.15 7/1901	2.52 27/1906	1.44 2/1900	1.99 30/1905	1.97 7/1901	3.40 25/1899	2.04 5/1898	1.60 9/1900	1.61 3/1905	3.40
Griffin Corners* Delaware		12	42 10 74 30 2260	1.31 7/1905	1.32 21/1912	1.45 23/1903	2.98 21/1901	1.88 27/1906	3.12 12/1903	2.86 11/1905	1.65 29/1911	2.38 29/1908	4.84 9/1903	2.01 21/1906	3.05 15/1901	4.84
Hamilton Madison		16	42 49 75 32 1120	1.27 30/1939	2.00 8/1895	1.47 15/1940	1.22 25/1945	1.53 7/1944	1.76 8/1948	1.92 11/1937	3.90 29/1949	3.23 27/1942	2.33 23/1937	1.71 7/1947	2.50 30/1942	3.90
Hammondsport Steuben		18	42 26 77 09 1300	0.96 30/1947	1.58 22/1937	1.64 17/1942	1.40 13/1948	2.44 24/1944	2.12 2/1947	6.10 8/1935	2.88 24/1933	2.57 18/1945	2.06 6/1932	1.96 29/1945	1.25 30/1942	6.10
Harkness* Clinton		31	44 32 73 34 622	2.00 30/1925	1.87 26/1916	1.82 28/1925	1.56 17/1929	1.57 3/1910	2.88 12/1903	2.78 30/1905	1.95 31/1918	3.40 12/1920	2.78 21/1904	2.15 23/1924	1.54 4/1915	3.40
Harpursville Broome		10	42 09 75 37 1280	0.80 2/1948	1.56 15/1940	1.63 22/1948	1.70 27/1945	2.00 22/1942	1.60 15/1947	2.60 8/1947	2.90 29/1949	2.48 27/1942	1.66 2/1945	1.34 7/1948	1.80 30/1942	2.90
Haskinville Steuben		55	42 25 77 34 1620	2.50 29/1925	1.72 7/1942	2.25 25/1913	2.26 24/1910	2.00 28/1946	2.37 17/1916	3.50 8/1935	2.80 9/1931	3.33 13/1938	1.95 5/1898	2.30 17/1927	1.20 23/1929	3.50
Hemlock Livingston		52	42 47 77 37 920	1.34 30/1914	2.01 7/1942	1.67 14/1916	2.32 27/1913	4.30 16/1916	3.40 14/1908	4.11 11/1944	2.47 24/1933	3.24 6/1910	2.00 22/1934	2.83 17/1927	3.05 13/1914	4.30
Hempstead Nassau		10	40 41 73 40 55	2.33 4/1944	2.46 8/1941	2.01 16/1943	1.89 25/1944	2.31 3/1949	2.74 14/1941	2.81 28/1942	2.30 13/1948	4.32 14/1944	3.54 27/1943	3.10 12/1947	3.13 14/1941	4.32
High Falls Ulster		23	41 50 74 08 140	1.80 19/1936	1.91 7/1941	2.38 28/1932	1.97 17/1933	1.95 18/1945	2.67 25/1929	4.03 27/1928	3.15 22/1933	3.01 13/1937	3.10 6/1932	3.05 3/1927	4.00 30/1948	4.03
Highmarket Lewis		26	43 35 75 31 1786	3.00 30/1925	2.29 20/1926	1.90 8/1930	1.68 10/1944	1.90 21/1947	3.00 24/1929	3.10 7/1932	4.58 15/1929	4.40 30/1924	4.63 1/1945	2.70 13/1925	1.61 31/1932	4.63
Highmarket 1 NE Lewis	R	10	43 35 75 30 1760	1.75 20/1947	1.56 13/1948	1.42 19/1948	1.75 9/1944	2.00 21/1947	1.95 2/1947	3.42 27/1947	3.35 31/1941	2.92 26/1942	2.30 26/1943	2.74 6/1948	3.05 29/1942	3.42
Hinckley Oneida		22	43 18 75 07 1192	1.98 3/1936	1.97 21/1945	1.97 22/1945	1.99 4/1945	2.59 21/1947	3.49 2/1947	3.20 1/1946	3.26 29/1949	4.18 2/1941	5.02 1/1945	2.14 20/1948	2.38 30/1948	5.02
Hoffmeister Hamilton		30	43 23 74 43 1860	2.30 1/1923	2.06 13/1948	2.95 15/1940	2.56 7/1924	1.79 3/1936	2.67 2/1947	3.18 9/1921	3.92 29/1949	5.10 1/1941	4.15 6/1932	1.98 7/1948	2.28 31/1948	5.10
Honeymead Brook* Dutchess		15	41 51 73 30 450	1.40 20/1898	1.86 29/1896	1.67 20/1901	2.10 29/1902	2.04 18/1900	2.15 9/1897	3.09 3/1896	3.14 3/1898	4.28 5/1896	4.52 9/1903	2.04 9/1900	2.03 30/1901	4.52
Honk Falls Ulster		23	41 45 74 23 430	1.88 14/1940	2.27 7/1941	2.28 28/1932	1.87 23/1931	2.25 27/1946	3.15 21/1937	5.10 7/1935	3.88 23/1933	3.53 27/1942	3.50 6/1932	3.22 13/1937	3.23 30/1948	5.10
Hooker Lewis		10	43 41 75 45 1760	2.00 22/1940	1.00 7/1946	1.00 14/1947	1.10 7/1942	1.90 22/1947	1.60 1/1946	2.60 2/1946	1.55 29/1949	2.50 1/1941	4.00 2/1945	1.20 12/1940	1.30 30/1940	4.00
Hoosick Falls* Rensselaer		13	42 54 73 21 430	1.20 27/1911	2.60 16/1920	2.30 6/1920	1.15 2/1914	1.48 31/1910	3.50 30/1921	3.20 8/1915	2.30 15/1900	1.55 14/1915	2.50 24/1912	1.79 3/1910	1.35 13/1915	3.50
Hope Hamilton	R3	19	43 21 74 16 950	2.30 1/1945	2.05 21/1945	2.12 17/1936	1.93 2/1939	1.98 15/1937	3.38 2/1947	4.99 19/1945	3.44 29/1949	4.40 27/1942	2.85 6/1932	2.81 8/1947	3.15 30/1948	4.99
Hudson Columbia	R9	18	42 15 73 47 320	1.46 30/1925	2.50 4/1926	1.70 28/1925	2.05 24/1945	2.00 27/1944	2.94 15/1945	4.15 16/1927	2.15 29/1949	3.64 26/1942	2.96 4/1927	4.05 3/1927	4.20 30/1948	4.20
Humphrey* Cattaraugus		13	42 14 78 34 1950	1.15 21/1902	1.74 12/1894	1.25 8/1892	1.79 20/1901	2.29 18/1894	2.65 20/1891	2.90 5/1897	3.75 28/1893	1.96 10/1894	1.79 5/1898	1.50 17/1890	2.26 14/1901	3.75
Hunt* Livingston		16	42 33 78 00 1321	1.80 12/1915	1.60 25/1916	2.50 25/1913	1.75 27/1913	2.53 16/1916	4.25 14/1908	2.05 27/1906	1.80 17/1919	1.25 7/1916	2.00 24/1917	1.50 9/1913	1.50 23/1907	4.25
Hunts Corner Cortland	R	10	42 26 76 07 1400	1.37 1/1945	1.62 13/1940	1.84 2/1947	1.41 4/1947	2.71 27/1946	1.27 2/1947	2.23 20/1946	3.00 28/1949	2.34 9/1945	2.27 26/1943	1.91 8/1943	2.76 30/1942	3.00
Indian Lake Hamilton	R8	51	43 45 74 17 1660	2.35 1/1924	2.24 13/1900	2.65 1/1900	2.20 4/1913	2.39 17/1945	3.35 2/1947	2.84 14/1902	3.03 18/1949	4.55 26/1942	4.40 6/1932	2.75 23/1920	2.85 30/1948	4.55
Inghams Herkimer		10	43 04 74 46 580	1.19 1/1949	1.22 14/1948	1.56 3/1947	1.65 12/1948	1.87 23/1942	2.10 3/1947	1.97 7/1948	2.01 29/1949	2.37 19/1945	2.71 2/1945	1.38 9/1947	1.66 31/1948	2.71
Ithaca Tompkins	R50	72	42 27 76 28 950	2.49 29/1925	1.65 6/1896	2.46 1/1900	1.96 24/1898	2.50 23/1882	3.40 16/1930	7.90 7/1935	5.43 26/1937	4.16 10/1890	3.23 21/1885	2.80 25/1900	3.09 14/1901	7.90
Jacksonburg Herkimer		18	43 01 74 56 390	1.16 1/1949	1.34 8/1941	1.58 15/1940	1.64 21/1940	1.48 25/1949	2.80 27/1933	2.84 8/1935	3.50 14/1939	2.35 22/1938	3.02 6/1932	1.46 8/1947	1.53 28/1942	3.50
Jamestown Chautauqua	R10	44	42 06 79 15 1390	1.62 2/1940	1.53 14/1940	2.30 17/1936	2.98 4/1947	1.90 19/1949	3.90 24/1928	3.25 9/1904	4.45 24/1922	3.25 4/1944	1.83 16/1948	3.15 17/1927	1.86 11/1944	4.45
Jeffersonville Sullivan		47	41 47 74 55 1240	1.60 7/1913	1.94 22/1937	1.87 27/1913	2.03 5/1947	2.75 28/1929	2.06 15/1919	3.90 28/1904	3.20 26/1928	3.80 30/1924	4.45 9/1903	3.04 9/1913	2.05 17/1915	4.45
Keene Valley* Essex		19	44 10 73 48 1012	3.00 20/1898	1.89 15/1908	2.60 1/1900	1.56 26/1910	1.68 17/1916	4.88 12/1903	2.64 16/1901	2.09 8/1918	3.33 25/1899	2.08 31/1917	1.48 26/1900	2.00 5/1900	4.88
Kings Ferry* Cayuga		15	42 40 76 37 950	1.59 12/1915	1.25 16/1909	2.08 25/1913	1.52 14/1909	1.39 15/1904	2.38 11/1903	2.44 23/1904	2.21 19/1903	2.75 21/1913	1.92 11/1905	2.20 26/1900	1.31 14/1901	2.75
Knapp Creek Cattaraugus		13	42 00 78 31 2363	1.26 1/1948	2.07 14/1940	2.38 21/1948	1.89 4/1947	4.04 26/1946	2.86 4/1941	6.32 18/1942	2.09 6/1937	2.94 15/1938	1.92 20/1944	1.48 19/1938	1.61 29/1942	6.32
Lake George* Warren		11	43 26 73 43 350	1.67 23/1898	2.97 1/1898	2.62 1/1900	2.57 26/1907	1.66 27/1906	2.42 12/1903	2.88 14/1897	2.48 20/1904	5.25 25/1899	2.51 21/1904	2.62 5/1896	2.21 14/1899	5.25
Lake Hill Ulster		10	42 04 74 11 1120	1.38 6/1949	2.01 7/1941	1.96 13/1947	2.03 25/1945	1.58 27/1946	2.16 20/1944	3.04 28/1945	2.96 31/1940	3.30 26/1942	2.40 26/1943	3.53 8/1943	3.64 31/1948	3.64
Lake Placid Club Essex	R7	43	44 17 73 59 1864	1.98 30/1925	1.30 1/1898	2.35 28/1932	1.86 24/1898	1.82 3/1910	2.66 29/1947	3.67 14/1945	3.52 8/1918	2.95 21/1938	2.45 5/1932	1.84 20/1915	2.45 30/1948	3.67
Larchmont Westchester	R	10	40 57 73 46 150	2.41 28/1943	2.54 7/1941	3.20 6/1944	2.04 5/1947	3.71 26/1946	2.37 21/1945	6.77 27/1942	4.59 9/1942	3.08 13/1944	3.01 26/1943	2.20 20/1944	3.54 13/1941	6.77
Lawrenceville St. Lawrence		19	44 45 74 40 480	1.08 1/1934	0.92 20/1939	1.00 8/1946	1.60 22/1937	2.20 12/1943	2.04 17/1935	2.38 15/1945	1.92 29/1949	2.94 2/1947	4.20 6/1932	1.71 8/1947	1.60 30/1942	4.20
Le Roy* Genesee		13	42 58 77 59 920	1.30 30/1894	1.80 13/1894	1.00 9/1893	2.20 11/1894	1.40 1/1893	1.70 26/1895	2.75 25/1890	2.80 29/1893	2.95 7/1893	1.55 24/1894	1.50 9/1895	1.50 27/1894	2.95

MAXIMUM 24 HOUR PRECIPITATION

Table 75

NEW YORK

STATION County	Years of Record	Lat. Long. Elev. Ft.	Jan	Feb	Mar	Apr	May	June	July	Aug	Sep	Oct	Nov	Dec	Max. of Record
Letchworth Park Wyoming	37	42 35 78 02 1260	2.80 30/1925	1.95 7/1942	2.10 3/1942	1.76 20/1947	3.04 16/1916	2.50 18/1936	2.82 18/1942	2.15 24/1933	2.78 17/1945	2.70 1/1945	3.20 17/1927	1.71 12/1944	3.20
Lewiston Niagara	15	43 11 79 03 323	1.45 30/1947	1.90 7/1942	1.90 31/1945	1.20 10/1944	1.73 17/1937	2.16 2/1947	1.99 18/1942	1.60 11/1938	3.54 17/1945	2.68 1/1945	1.63 28/1945	1.41 30/1942	3.54
Lexington Greene	10	42 14 74 17 1520	1.14 1/1949	1.84 7/1941	1.59 2/1947	1.34 30/1947	1.70 27/1946	1.60 1/1943	2.49 14/1945	2.90 31/1940	3.36 27/1942	3.35 26/1943	2.04 8/1947	2.81 31/1948	3.36
Liberty* Sullivan	18	41 47 74 46 2300	2.10 6/1915	2.04 14/1914	2.50 1/1914	3.00 25/1910	2.10 18/1900	2.45 23/1914	2.50 26/1899	2.55 10/1912	3.30 28/1908	4.45 9/1903	2.98 7/1913	1.80 17/1915	4.45
Linden Genesee	18	42 52 78 10 1097	1.31 2/1932	1.69 20/1940	1.58 18/1936	1.26 10/1944	1.37 8/1932	2.02 29/1939	3.34 18/1942	2.97 12/1937	2.79 9/1942	2.84 1/1945	2.00 29/1945	1.04 21/1933	3.34
Little Falls City Res. Herkimer	53	43 04 75 52 890	2.00 30/1925	1.40 23/1925	1.55 25/1913	1.72 11/1948	2.16 13/1918	2.50 19/1934	3.35 8/1935	3.95 29/1949	2.52 3/1905	2.98 6/1932	2.40 9/1913	1.85 30/1942	3.95
Little Falls Mill St. Herkimer	30	43 02 74 52 375	2.20 30/1925	1.59 20/1940	1.59 15/1940	1.60 7/1924	1.69 23/1942	1.98 14/1947	4.02 8/1935	3.09 29/1949	2.83 22/1938	2.64 1/1945	1.78 4/1927	1.70 18/1929	4.02
Locke Cayuga	18	42 40 76 28 1310	1.96 9/1935	1.50 22/1937	2.03 19/1936	1.20 19/1938	2.71 21/1947	3.06 9/1940	3.47 8/1935	4.85 11/1938	2.58 14/1945	2.02 1/1945	1.86 7/1948	1.65 30/1942	4.85
Lockport Niagara	58	43 71 78 39 520	1.52 14/1937	2.20 7/1942	2.07 8/1931	2.04 19/1943	2.20 20/1894	3.02 11/1922	4.24 20/1896	3.82 28/1893	2.55 17/1945	3.16 1/1945	1.90 17/1920	1.50 30/1942	4.24
Lowville Lewis	59	43 48 75 29 860	1.81 7/1915	1.80 9/1918	2.40 1/1900	1.40 7/1924	3.02 17/1916	3.25 12/1903	2.78 14/1902	4.38 29/1893	3.81 1/1941	2.96 6/1932	2.05 26/1900	2.80 14/1901	4.38
Lyons* Wayne	18	43 06 77 00 426	1.50 6/1892	1.40 15/1908	2.50 1/1900	1.20 9/1906	1.98 1/1907	2.80 22/1901	2.25 8/1893	3.50 28/1893	2.43 13/1890	2.80 31/1905	2.40 25/1900	1.60 5/1900	3.50
Lyons Falls Lewis	28	43 37 75 22 800	1.85 20/1947	1.65 7/1938	1.93 3/1947	2.90 7/1924	2.20 21/1947	2.23 22/1922	3.97 27/1947	2.50 15/1929	5.40 2/1941	4.20 6/1932	2.32 6/1948	2.00 31/1942	5.40
Macedon Wayne	18	43 04 77 18 466	1.62 31/1939	1.84 20/1940	1.47 4/1942	1.43 20/1943	2.00 26/1943	1.89 30/1949	2.30 7/1935	4.05 11/1938	2.58 17/1945	2.51 1/1945	2.20 29/1945	1.50 12/1944	4.05
Manorkill Schoharie	10	42 23 74 19 1515	1.18 15/1941	1.92 7/1941	1.62 16/1942	1.50 19/1943	2.60 27/1946	1.83 1/1943	1.38 13/1943	2.55 31/1940	2.40 27/1942	2.70 26/1943	2.14 28/1945	2.60 31/1948	2.70
Marcellus SCS 7NE Onondaga	R 10	42 59 76 23 1030	1.20 30/1947	2.54 19/1940	1.25 3/1940	1.97 19/1943	1.81 21/1947	2.04 1/1943	2.20 18/1947	2.47 28/1949	2.13 18/1945	2.57 1/1945	1.80 28/1945	2.60 29/1942	2.60
Massena St. Lawrence	10	44 56 74 53 215	0.90 30/1947	0.82 8/1941	1.17 8/1946	1.19 6/1949	2.57 12/1943	1.27 8/1940	2.00 7/1947	1.27 28/1942	2.90 18/1945	1.58 12/1946	1.00 6/1939	1.74 30/1942	2.90
Mays Point Seneca	18	43 00 76 46 400	1.20 31/1939	2.40 20/1940	1.25 11/1936	1.56 20/1943	1.57 26/1943	3.40 9/1940	4.74 23/1938	2.01 29/1949	3.05 14/1945	3.06 1/1945	1.69 5/1936	2.28 14/1935	4.74
McKeever Herkimer	26	43 37 75 06 1530	2.02 11/1924	1.70 13/1924	1.57 16/1923	2.20 7/1924	1.77 17/1945	2.31 18/1935	3.10 7/1947	2.43 5/1925	4.97 1/1941	5.17 6/1932	2.03 22/1924	1.98 31/1942	5.17
Mechanicville Saratoga	39	42 52 73 40 65	2.05 1/1949	1.32 21/1945	1.65 28/1919	1.93 26/1945	1.84 15/1937	2.27 8/1923	4.14 19/1947	2.45 29/1949	3.95 1/1941	3.44 13/1927	4.27 4/1927	3.78 31/1948	4.27
Medford* Suffolk	21	40 45 73 00 80	3.95 13/1915	2.20 1/1915	2.65 1/1914	2.18 7/1924	2.66 28/1906	3.10 5/1920	3.26 31/1918	4.10 31/1911	2.57 2/1919	5.10 20/1906	2.20 7/1912	2.10 7/1908	5.10
Middletown* Orange	16	41 30 74 30 700	2.00 12/1891	3.51 22/1898	2.60 1/1896	1.80 21/1901	2.30 25/1904	2.13 29/1903	3.02 18/1894	3.08 23/1898	3.64 14/1904	8.36 9/1903	2.92 1/1897	1.70 4/1900	8.36
Mineola Nassau	R9 12	40 44 73 38 128	2.90 3/1944	2.38 7/1941	2.37 12/1944	2.32 2/1947	2.18 2/1949	3.26 1/1946	4.39 27/1942	3.31 19/1939	4.82 12/1944	2.48 15/1943	3.38 11/1947	2.91 13/1941	4.82
Mohonk Lake Ulster	54	41 46 74 09 1245	2.02 22/1902	2.91 4/1926	4.00 1/1896	3.44 17/1910	2.83 25/1947	3.44 19/1934	4.05 24/1902	4.75 6/1901	4.40 14/1904	5.07 9/1903	5.00 4/1927	4.03 30/1948	5.07
Moira* Franklin	30	44 49 74 34 200	1.75 3/1913	2.85 13/1918	2.24 11/1901	2.30 14/1916	2.35 29/1912	3.60 19/1929	2.75 1/1905	2.62 7/1922	2.27 30/1924	2.25 24/1923	3.35 17/1927	1.97 15/1901	3.60
Morrisville Agr Madison	39	42 54 75 39 1325	2.40 11/1922	2.30 14/1914	2.00 25/1913	2.00 8/1914	2.33 7/1944	3.30 11/1922	3.04 7/1935	2.70 6/1948	2.50 22/1913	3.47 30/1935	2.17 16/1926	2.50 14/1917	3.47
Mount Hope* Westchester	29	40 59 73 52 200	2.15 6/1905	2.71 1/1915	2.90 11/1901	2.91 15/1913	2.27 5/1921	2.00 19/1928	3.72 30/1905	3.72 4/1915	3.04 1/1927	2.74 28/1902	2.33 22/1924	2.47 31/1906	3.72
Mount McGregor Saratoga	34	43 13 73 44 1060	1.80 30/1925	2.50 14/1914	2.00 22/1942	3.50 20/1925	2.22 15/1937	3.60 30/1915	5.48 16/1935	4.50 14/1919	3.26 1/1941	2.92 6/1932	2.90 7/1912	1.95 30/1912	5.48
Mount Vernon Westchester	27	40 54 73 50 155	2.46 13/1915	2.79 7/1941	2.83 27/1932	2.36 18/1924	2.77 30/1940	2.46 26/1936	4.75 23/1938	3.80 22/1937	5.20 21/1938	3.26 23/1923	2.21 5/1939	2.47 13/1917	5.20
Newark Wayne	18	43 03 77 06 434	1.05 2/1932	1.68 20/1940	1.18 12/1936	1.40 22/1937	1.67 13/1933	2.05 9/1940	1.78 22/1945	2.96 11/1938	2.05 25/1945	2.30 1/1945	2.14 29/1945	1.50 7/1944	2.96
Newark Valley* Tioga	20	42 13 76 11 1090	2.15 12/1915	2.20 14/1914	2.50 1/1900	1.50 21/1901	2.20 27/1906	3.05 30/1915	3.16 8/1915	2.30 29/1903	3.45 1/1912	1.95 24/1890	1.65 24/1901	2.20 14/1917	3.45
New Berlin Chenango	30	42 37 75 20 1080	2.00 29/1925	1.73 28/1913	1.91 15/1940	1.87 6/1941	2.34 23/1942	2.99 11/1922	4.01 1/1915	3.00 9/1917	2.32 1/1940	2.30 31/1918	1.45 18/1927	1.82 31/1922	4.01
Newcomb Essex	10	43 59 74 14 1700	1.35 1/1945	1.30 21/1945	1.74 3/1947	1.80 21/1941	1.93 21/1947	2.15 24/1944	4.01 14/1945	2.60 29/1949	4.40 27/1942	1.51 2/1945	2.23 8/1947	3.12 31/1948	4.40
New Lisbon* Otsego	32	42 30 75 15 1234	1.55 12/1915	2.45 14/1914	2.54 1/1900	1.58 8/1922	2.51 27/1906	3.02 11/1922	4.02 19/1898	4.30 2/1915	2.23 23/1916	2.78 9/1903	2.56 9/1913	1.79 5/1895	4.30
New London Oneida	18	43 12 75 37 399	1.93 1/1945	1.80 21/1945	2.07 15/1940	1.35 26/1945	2.30 21/1947	2.67 9/1940	3.05 8/1935	2.92 29/1949	3.26 14/1945	3.34 6/1932	1.95 8/1947	1.87 30/1940	3.34
New York Ave V Brook Kings	R 10	40 35 73 58 20	2.69 3/1944	2.27 7/1941	2.15 12/1944	1.70 1/1948	1.93 26/1946	3.49 1/1946	3.94 1/1942	2.69 12/1949	3.63 14/1944	3.90 26/1943	1.78 4/1947	3.21 13/1941	3.94
New York Univ Bronx	R 10	40 51 73 55 180	2.79 3/1944	2.72 7/1941	2.56 6/1943	2.30 23/1944	3.46 31/1940	2.63 1/1946	4.97 27/1942	4.16 9/1942	5.00 14/1944	3.65 26/1943	2.63 20/1944	4.09 13/1941	5.00
New York La Guardia Queens	R 10	40 46 73 52 19	2.12 3/1944	2.90 7/1941	2.62 2/1942	1.78 5/1947	1.94 30/1948	3.26 1/1946	2.83 22/1946	2.80 3/1946	3.31 12/1944	3.16 26/1943	2.42 28/1945	3.44 13/1941	3.44
New York WB City New York	R61 79	40 42 74 01 10	3.42 4/1944	3.25 11/1886	3.60 25/1876	3.72 5/1886	4.17 7/1908	3.88 14/1917	3.80 26/1872	5.05 16/1909	6.17 23/1882	9.40 8/1903	3.62 15/1892	3.23 13/1941	9.40

MAXIMUM 24 HOUR PRECIPITATION

Table 75

NEW YORK

STATION County	Years of Record	Lat. Long. Elev. Ft.	Jan	Feb	Mar	Apr	May	June	July	Aug	Sep	Oct	Nov	Dec	Max. of Record
New York Westerleigh SI R Richmond	10	40 36 74 10 80	2.88 3/1944	2.37 7/1941	2.67 12/1944	2.36 5/1941	2.02 27/1946	3.53 1/1946	4.94 27/1942	3.42 9/1942	4.01 14/1944	5.26 26/1943	2.56 20/1944	2.98 13/1941	5.26
Norfolk St. Lawrence	10	44 38 75 00 240	0.86 27/1944	1.01 11/1943	0.93 9/1946	1.63 1/1945	1.86 17/1946	1.96 24/1944	2.50 23/1948	1.54 1/1945	3.57 19/1945	1.74 27/1943	1.50 20/1948	1.78 31/1942	3.57
North Creek Warren	10	43 42 73 59 1020	1.46 1/1949	1.85 8/1941	1.83 3/1947	1.15 26/1945	1.50 22/1942	5.45 24/1944	2.40 8/1947	2.21 6/1948	2.46 19/1945	2.57 27/1943	2.00 20/1948	4.00 31/1948	5.45
North Hammond* St. Lawrence	16	44 30 73 40 300	1.38 18/1906	1.41 12/1900	2.75 10/1901	2.20 3/1901	2.00 4/1893	3.00 12/1903	3.10 21/1908	6.40 26/1892	2.08 29/1907	2.25 6/1906	1.87 7/1907	1.22 16/1893	6.40
North Lake* Herkimer	49	43 32 74 57 1833	2.83 11/1924	2.40 16/1909	4.04 1/1900	1.77 6/1936	3.69 21/1947	2.75 20/1908	5.15 11/1937	2.90 18/1932	4.62 27/1942	2.92 6/1932	3.85 26/1897	1.94 14/1920	5.15
North Settlement Greene	10	42 21 74 16 2000	1.01 1/1949	1.68 7/1941	1.57 2/1947	1.24 25/1945	1.93 5/1947	1.72 16/1941	1.38 14/1945	2.66 31/1940	2.65 27/1942	2.72 26/1943	1.81 8/1947	2.90 31/1948	2.90
Northville* Fulton	10	43 14 74 11 796	1.26 14/1917	1.90 26/1910	2.22 25/1913	1.16 8/1914	1.98 27/1913	2.00 5/1910	2.70 30/1915	1.80 27/1911	1.68 22/1913	2.20 30/1917	1.98 8/1912	1.88 14/1920	2.70
Norwich Chenango	43	42 33 75 32 1070	1.97 9/1935	1.79 15/1939	2.00 15/1907	1.89 5/1941	2.30 23/1942	2.57 26/1949	6.10 8/1935	3.66 31/1940	3.34 30/1924	4.04 6/1932	2.42 13/1935	1.65 30/1942	6.10
Number Four* Lewis	15	43 50 75 12 1571	1.75 7/1899	1.25 12/1900	2.60 1/1900	1.47 26/1902	2.50 20/1890	2.73 9/1889	2.88 20/1896	2.84 10/1897	2.63 17/1893	2.23 8/1903	3.13 24/1900	2.15 11/1898	3.13
Oakland Valley R Orange	10	41 30 74 39 660	1.92 14/1940	1.62 7/1941	2.03 14/1940	2.21 4/1947	2.15 26/1946	1.81 17/1941	2.50 16/1947	2.48 11/1948	3.02 26/1942	2.61 26/1943	2.44 8/1947	2.73 30/1948	3.02
Ogdensburg Hospital 3NE St. Lawrence	57	44 34 75 27 258	1.60 8/1930	2.00 1/1908	1.66 25/1909	2.12 16/1935	2.00 27/1918	3.11 2/1900	2.10 13/1896	2.75 29/1893	3.00 18/1945	3.00 21/1926	2.85 17/1927	2.10 31/1895	3.11
Old Forge R2 Herkimer	17	43 42 75 00 1700	2.20 16/1908	2.10 15/1908	1.70 27/1913	1.96 10/1944	3.93 20/1947	4.00 22/1922	2.96 28/1947	3.01 28/1949	3.80 1/1941	2.30 20/1913	1.97 19/1948	1.90 30/1942	4.00
Olean Cattaraugus	36	42 06 78 27 1420	1.40 22/1910	1.90 22/1937	2.25 18/1936	2.64 6/1929	2.76 17/1916	2.09 3/1947	6.00 18/1942	2.45 7/1937	2.85 24/1926	2.00 3/1929	1.75 10/1932	2.38 1/1927	6.00
Oneonta Otsego	56	42 28 75 04 1170	1.30 12/1915	2.03 6/1896	1.69 27/1913	1.52 12/1929	1.85 15/1938	2.47 19/1934	5.24 8/1935	4.52 29/1949	3.52 30/1924	5.09 6/1932	3.38 13/1935	2.09 26/1894	5.24
Oneonta 3 SE Otsego	10	42 27 75 00 1130	0.89 16/1945	1.29 14/1940	1.44 16/1942	1.07 14/1948	2.57 22/1942	2.28 15/1945	1.93 29/1943	3.76 28/1949	2.46 18/1945	2.12 26/1943	1.71 6/1948	1.86 28/1948	3.76
Ossining Westchester	10	41 09 73 52 25	2.10 6/1949	1.36 8/1941	1.92 3/1942	2.45 25/1945	2.00 28/1946	1.26 3/1946	4.50 14/1948	6.71 13/1946	3.26 15/1944	2.55 16/1943	2.89 8/1947	2.75 14/1941	6.71
Oswego WB City R49 Oswego	79	43 27 76 31 292	2.38 6/1874	1.68 21/1937	2.68 29/1873	2.19 6/1886	2.36 28/1912	2.80 1/1889	3.71 16/1911	3.76 28/1893	2.92 10/1890	3.01 20/1873	1.87 16/1927	2.81 10/1878	3.76
Otego R Otsego	10	42 28 75 12 1510	0.84 24/1948	1.09 13/1948	1.70 30/1940	1.19 5/1941	1.84 27/1946	2.25 28/1946	2.16 30/1949	2.47 28/1949	4.51 1/1945	1.95 26/1943	1.47 6/1948	2.37 29/1942	4.51
Otto* Cattaraugus	10	42 22 78 50 1260	1.20 22/1904	1.88 25/1915	2.26 25/1913	1.75 29/1912	1.04 28/1913	1.86 5/1909	1.46 9/1904	1.60 28/1911	0.96 7/1911	1.99 23/1912	1.20 13/1909	1.96 6/1906	2.26
Ovid Seneca	18	42 40 76 50 920	1.21 30/1939	1.73 8/1942	1.59 15/1940	2.00 20/1943	2.50 21/1947	2.26 2/1947	7.61 8/1935	6.71 11/1938	2.16 14/1945	2.18 27/1943	1.83 5/1936	1.63 14/1935	7.61
Oxford* Chenango	24	42 24 75 41 976	1.20 6/1910	1.37 8/1890	1.55 25/1909	2.15 24/1898	3.17 27/1906	3.57 18/1891	2.90 8/1899	2.20 24/1893	3.04 10/1890	2.40 10/1894	1.69 24/1912	2.45 30/1895	3.57
Palermo* Oswego	36	43 24 76 19 467	3.00 6/1910	2.41 11/1910	2.00 1/1900	1.40 27/1890	2.01 24/1910	2.97 27/1892	2.85 20/1896	3.00 10/1906	6.21 2/1904	2.02 24/1923	2.75 30/1897	2.40 24/1909	6.21
Patchogue Suffolk	13	40 46 73 01 25	2.40 4/1944	1.77 3/1939	2.66 4/1940	2.28 25/1945	2.06 31/1940	4.09 7/1942	2.85 20/1938	5.86 7/1946	4.22 21/1938	2.28 29/1947	2.83 11/1947	2.35 20/1946	5.86
Penn Yan Yates	38	42 40 77 03 740	1.28 24/1948	2.00 14/1940	2.84 1/1900	2.03 5/1941	2.09 6/1944	3.05 11/1922	4.08 8/1935	4.26 10/1938	2.80 23/1938	2.45 23/1937	2.49 26/1900	1.74 20/1946	4.26
Perry City* Schuyler	25	42 33 76 44 1038	1.28 29/1894	2.25 14/1914	2.32 1/1900	2.10 23/1907	2.24 26/1908	2.43 11/1903	3.59 4/1901	2.60 19/1903	3.51 10/1890	2.78 13/1896	2.12 8/1895	2.57 14/1901	3.59
Peru Clinton	12	44 34 73 34 507	1.06 6/1944	1.22 7/1941	1.26 15/1940	1.15 15/1942	1.54 20/1940	2.05 13/1942	2.02 11/1947	3.00 29/1949	3.25 18/1945	1.38 27/1943	1.97 7/1948	1.18 30/1942	3.25
Philadelphia* Jefferson	27	44 09 75 42 485	1.25 11/1924	1.53 15/1908	1.65 9/1919	1.50 2/1932	3.15 17/1916	2.05 22/1922	2.56 17/1911	3.20 11/1920	4.15 6/1911	6.00 19/1930	2.80 17/1927	1.50 16/1926	6.00
Phoenicia Ulster	10	42 05 74 19 840	1.50 1/1949	2.05 7/1941	2.47 2/1947	1.88 19/1949	2.00 22/1942	1.62 4/1941	2.32 19/1945	3.02 31/1940	4.75 26/1942	3.73 26/1943	3.73 8/1947	3.63 31/1948	4.75
Plattsburg Clinton	26	44 42 73 28 174	1.80 7/1899	1.80 4/1900	2.03 1/1900	2.10 14/1895	2.00 23/1902	2.31 20/1892	2.60 30/1905	3.05 12/1899	2.00 26/1899	1.90 21/1904	4.00 26/1900	2.17 4/1900	4.00
Plymouth R Chenango	10	42 37 75 36 1250	1.02 1/1945	1.44 13/1948	1.75 16/1942	1.69 20/1940	2.00 7/1944	2.60 25/1949	1.70 18/1945	4.38 28/1949	3.96 26/1942	2.10 26/1943	1.58 8/1943	2.37 29/1942	4.38
Port Henry Essex	10	44 03 73 27 120	1.00 2/1945	1.20 8/1941	1.06 31/1940	0.90 26/1945	1.65 26/1946	2.21 3/1947	2.07 7/1947	2.58 13/1948	3.26 19/1945	1.68 27/1942	2.00 9/1943	2.92 31/1948	3.26
Port Jervis Orange	60	41 23 74 41 470	2.01 7/1905	2.55 6/1896	2.70 1/1914	2.57 4/1947	2.66 4/1893	7.67 17/1922	4.45 29/1899	4.87 23/1933	4.33 30/1924	7.36 9/1903	3.00 16/1926	2.85 30/1948	7.67
Potsdam* St. Lawrence	16	44 49 75 01 430	1.40 27/1895	4.00 8/1890	1.90 30/1890	1.49 3/1913	1.90 20/1890	2.60 11/1903	2.38 2/1905	3.10 29/1893	2.48 2/1906	2.03 9/1903	2.80 30/1890	1.63 14/1897	4.00
Poughkeepsie Dutchess	32	41 41 73 56 103	1.25 5/1949	2.03 19/1898	2.15 28/1932	1.82 25/1945	2.97 4/1893	2.49 19/1934	3.99 27/1934	4.00 24/1893	6.05 16/1930	2.58 2/1929	3.36 19/1932	3.22 30/1948	6.05
Raquette Lake Hamilton	51	43 49 74 40 1775	1.98 7/1931	1.75 28/1900	1.64 27/1913	1.60 7/1942	2.45 20/1947	3.14 19/1905	2.55 20/1931	3.27 11/1895	3.65 14/1945	2.90 8/1903	2.58 9/1913	2.40 14/1901	3.65
Rhinebeck* Dutchess	10	41 56 73 55 215	1.52 1/1923	1.44 5/1920	2.53 27/1919	1.46 1/1924	1.73 12/1924	2.09 17/1920	3.44 27/1923	2.30 10/1920	3.84 30/1920	2.13 24/1923	2.99 22/1924	1.32 5/1920	3.84
Richford R Tioga	10	42 22 76 13 1470	0.91 1/1945	0.80 26/1946	1.39 30/1940	1.52 4/1947	2.28 27/1946	1.39 2/1947	2.53 7/1947	2.13 28/1949	2.37 17/1945	2.40 15/1943	1.64 8/1947	2.52 30/1942	2.53
Ridgeway* Orleans	10	43 16 78 23 420	1.10 22/1902	1.27 6/1897	1.07 3/1906	1.57 3/1903	0.98 29/1901	1.56 17/1905	2.13 5/1902	2.32 4/1903	1.02 29/1901	1.48 11/1906	1.98 2/1897	1.16 14/1901	2.32

MAXIMUM 24 HOUR PRECIPITATION

Table 75 — NEW YORK

STATION / County		Years of Record	Lat. Long. / Elev. Ft.	Jan	Feb	Mar	Apr	May	June	July	Aug	Sep	Oct	Nov	Dec	Max. of Record
Rifton Ulster		28	41 51 74 03 42	2.10 3/1936	2.10 7/1941	2.22 27/1925	2.12 12/1933	2.22 25/1947	3.22 27/1938	3.72 27/1928	5.43 23/1933	3.80 21/1938	3.46 24/1923	3.85 3/1927	4.65 30/1948	5.43
Riverhead Research Suffolk	R5	12	40 58 72 43 100	2.42 4/1944	1.71 3/1939	2.52 12/1944	2.33 25/1945	2.26 31/1940	3.84 28/1938	2.25 4/1940	6.90 7/1946	3.69 21/1938	2.52 29/1947	3.51 11/1947	2.23 31/1948	6.90
Rochester WB AP Monroe	R57	78	43 07 77 40 543	2.11 11/1878	2.42 7/1942	2.98 1/1900	1.99 19/1943	2.95 16/1916	2.72 11/1922	3.57 11/1897	4.19 28/1893	2.47 12/1925	3.77 20/1873	3.13 28/1945	2.20 14/1901	4.19
Rome Oneida		22	43 14 75 24 480	1.30 2/1916	2.13 7/1893	2.45 11/1892	1.27 30/1902	2.47 8/1918	3.25 12/1903	2.30 22/1903	3.23 23/1917	3.48 11/1890	3.28 1/1945	2.42 26/1900	3.10 15/1901	3.48
Romulus* Seneca		28	42 43 76 56 719	1.80 12/1915	2.31 22/1900	2.56 25/1913	1.62 24/1907	2.02 4/1893	2.62 16/1906	2.31 16/1895	1.73 13/1908	2.43 21/1913	2.48 20/1891	2.25 25/1900	2.00 27/1894	2.62
Roslyn* Nassau		19	40 48 73 38 220	2.27 1/1923	2.28 20/1924	1.98 13/1912	2.20 21/1918	1.90 12/1924	2.20 7/1923	2.25 25/1926	3.80 7/1921	3.40 1/1927	3.38 25/1913	3.32 15/1930	2.05 1/1920	3.80
Roxbury Delaware		35	42 17 74 34 1490	1.55 30/1939	1.53 5/1920	2.68 28/1932	2.20 28/1923	2.10 24/1927	2.70 29/1922	3.66 8/1915	3.70 24/1933	3.80 21/1938	6.75 6/1932	2.60 28/1921	2.24 30/1948	6.75
Sabattis Hamilton		17	44 07 74 40 1710	1.81 30/1947	1.08 13/1948	1.43 15/1940	1.45 26/1945	1.56 25/1946	2.09 2/1947	2.38 15/1945	2.74 12/1937	2.44 14/1945	2.36 1/1945	2.10 11/1947	1.41 31/1942	2.74
Sacketts Harbor* Jefferson		10	43 57 76 15 262	1.50 23/1895	1.46 6/1896	0.95 8/1891	1.04 20/1893	1.58 4/1897	1.75 27/1892	2.65 2/1892	5.25 29/1893	3.97 13/1890	0.93 21/1891	2.00 25/1895	1.76 26/1895	5.25
Salamanca Cattaraugus	R	10	42 11 78 43 1750	1.16 29/1947	1.36 13/1948	2.21 21/1947	1.82 4/1947	2.40 19/1949	2.74 4/1941	3.89 17/1942	2.02 14/1945	2.30 4/1944	1.64 1/1945	1.25 10/1942	1.29 11/1944	3.89
Salisbury Herkimer		53	43 09 74 51 1300	1.81 9/1935	1.78 28/1910	2.75 25/1913	1.92 26/1945	2.24 7/1935	3.65 21/1922	3.20 8/1935	5.98 11/1920	3.53 30/1924	3.30 9/1919	2.72 9/1913	3.65 3/1905	5.98
Salisbury Mills* Orange		11	41 26 74 07 314	2.63 22/1902	3.50 22/1902	1.87 21/1901	3.20 21/1901	2.60 31/1908	2.92 29/1903	2.67 8/1904	3.48 7/1901	3.20 15/1904	10.45 9/1903	2.40 7/1907	2.70 14/1909	10.45
Saranac Lake Franklin		19	44 19 74 07 1548	0.84 12/1898	1.95 16/1909	1.35 1/1900	1.05 24/1898	1.30 13/1906	2.55 24/1894	2.00 13/1897	2.35 29/1949	2.06 4/1907	2.65 21/1904	2.25 12/1900	2.25 31/1948	2.65
Scaredale Westchester		46	40 59 73 48 199	2.65 6/1905	2.50 7/1941	2.95 28/1932	3.50 25/1910	5.76 26/1946	2.91 13/1936	5.30 27/1942	6.20 15/1909	6.55 21/1938	4.10 24/1913	2.75 7/1912	4.20 13/1909	6.55
Schenectady City Schenectady	R7	10	42 50 73 55 217	1.89 21/1900	1.42 13/1948	1.05 2/1947	1.97 25/1945	1.28 5/1947	1.75 8/1900	2.68 12/1948	3.70 28/1949	7.46 25/1899	2.74 26/1943	1.96 25/1900	3.39 30/1948	7.46
Schroon River Essex		10	43 57 73 44 960	1.22 7/1944	1.23 9/1941	1.38 15/1940	1.09 26/1945	2.88 29/1940	2.86 15/1942	2.00 7/1947	2.63 30/1949	2.43 28/1942	1.92 2/1945	2.16 20/1948	2.50 31/1948	2.88
Schuylerville Lock No.5 Saratoga		18	43 07 73 35 110	2.00 1/1935	1.40 19/1946	1.69 31/1940	1.98 25/1945	1.99 5/1947	2.20 19/1934	4.53 7/1935	3.97 13/1933	3.10 1/1941	2.45 6/1932	2.39 11/1947	4.00 31/1948	4.53
Scio Allegany		21	42 10 77 59 1440	1.20 30/1939	1.00 14/1940	2.18 21/1945	1.40 9/1935	2.32 25/1943	3.70 24/1933	4.56 18/1942	2.47 10/1937	1.94 17/1945	1.50 21/1944	1.31 9/1932	0.90 10/1939	4.56
Scotia Schenectady		18	42 49 73 59 229	1.50 14/1934	1.75 8/1941	1.72 31/1940	1.96 25/1945	2.05 15/1937	1.82 19/1934	2.50 7/1935	2.10 24/1933	2.82 1/1941	2.70 6/1932	1.53 11/1947	3.50 31/1948	3.50
Setauket Suffolk		64	40 57 73 06 40	2.92 11/1900	2.30 7/1941	3.08 28/1932	2.86 6/1886	3.00 26/1898	3.22 13/1936	4.10 16/1947	5.08 8/1927	4.25 21/1938	4.38 24/1923	3.60 14/1930	4.34 14/1897	5.08
Sharon Springs 1N Schoharie		37	42 48 74 36 821	1.70 30/1939	1.80 5/1920	2.75 1/1914	2.05 16/1929	2.67 14/1937	3.03 11/1922	5.84 11/1914	3.20 29/1949	3.75 21/1938	4.27 5/1932	2.88 13/1935	2.30 14/1941	5.84
Sharon Springs 2 SW Schoharie		35	42 47 74 40 1360	2.26 11/1924	2.05 4/1926	2.70 1/1914	2.10 16/1929	2.40 15/1938	2.85 11/1922	2.50 7/1935	3.43 29/1949	2.80 17/1936	4.72 6/1932	3.00 13/1935	1.81 30/1942	4.72
Sherburne Chenango		40	42 40 75 30 1037	1.58 30/1925	1.54 22/1912	2.40 25/1913	2.14 6/1941	2.11 7/1944	2.23 2/1943	3.56 8/1935	2.81 29/1949	3.07 28/1942	3.08 31/1935	1.62 7/1948	1.43 30/1942	3.56
Shortsville* Ontario		38	42 56 77 13 660	1.67 21/1904	1.71 25/1916	2.75 1/1900	1.73 18/1924	1.60 16/1916	2.40 10/1917	2.65 22/1928	5.08 24/1922	2.08 13/1915	2.24 6/1932	3.17 17/1927	1.29 23/1907	5.08
Skaneateles Onondaga		50	42 57 76 26 875	1.75 2/1913	2.51 19/1940	2.47 1/1900	1.76 6/1929	3.12 30/1938	2.87 2/1943	4.35 17/1914	3.22 24/1929	2.90 30/1924	2.66 1/1945	2.45 26/1900	1.78 15/1901	4.35
Slide Mountain Ulster		10	42 02 74 27 1900	2.52 6/1949	2.46 7/1941	2.50 13/1947	1.61 11/1948	2.99 27/1946	1.58 1/1943	3.38 28/1945	2.80 6/1948	3.47 26/1942	3.77 26/1943	3.78 8/1943	4.15 30/1948	4.15
Smith's Basin Washington		18	43 22 73 30 142	1.58 15/1934	1.42 21/1945	1.82 22/1942	1.70 6/1936	1.74 13/1936	2.74 3/1934	5.65 8/1941	3.30 14/1939	2.47 1/1941	2.05 27/1943	2.45 20/1932	3.05 31/1948	5.65
Smithville Flats Chenango	R	10	42 24 75 48 1040	1.02 1/1945	0.86 13/1948	1.43 16/1942	1.40 26/1945	2.08 17/1945	1.56 19/1944	1.53 7/1947	2.75 28/1949	3.72 26/1942	2.10 26/1943	1.86 6/1948	2.92 29/1942	3.72
Sodus Wayne		21	43 14 77 04 428	1.04 29/1925	1.19 20/1924	2.02 8/1930	1.30 6/1924	1.78 26/1943	1.80 7/1931	1.81 1/1946	2.82 11/1938	3.01 18/1945	2.80 2/1929	2.30 17/1927	1.47 24/1941	3.01
Southampton* Suffolk		18	40 54 72 27 36	3.00 18/1915	2.40 17/1902	3.91 15/1912	3.71 13/1913	4.72 28/1906	3.32 22/1918	4.02 23/1916	3.09 7/1901	3.58 19/1902	2.60 20/1906	2.04 4/1910	2.30 13/1904	4.72
South Canisteo Steuben		30	42 11 77 33 1560	1.45 21/1902	2.50 28/1900	2.00 19/1896	2.06 11/1894	3.34 28/1946	2.50 17/1889	2.14 20/1897	3.12 28/1903	6.48 10/1890	3.50 12/1896	2.37 20/1889	3.00 14/1901	6.48
South Edwards St. Lawrence		23	44 16 75 12 849	1.89 30/1947	1.25 13/1948	1.93 9/1930	1.53 16/1935	2.34 24/1944	2.43 2/1947	2.79 7/1935	2.06 19/1949	2.46 18/1945	3.52 5/1932	2.76 16/1927	1.84 31/1942	3.52
South Kortright* Delaware		16	42 20 74 43 1527	1.56 12/1891	1.33 9/1906	1.60 23/1903	2.04 15/1897	2.24 13/1897	2.70 12/1903	2.15 20/1902	2.75 11/1897	3.18 22/1889	4.01 9/1903	1.70 5/1894	2.44 15/1901	4.01
South New Berlin Chenango	R	10	42 32 75 26 1410	1.18 1/1945	1.13 26/1946	2.07 30/1940	1.29 26/1945	2.15 22/1942	2.31 2/1947	2.45 7/1947	2.78 31/1940	1.67 24/1940	1.39 1/1945	1.07 8/1943	2.40 30/1942	2.78
South Wales Erie		19	42 43 78 36 1073	1.15 24/1937	1.28 13/1938	1.77 17/1936	1.67 20/1943	1.90 2/1933	2.03 17/1946	2.45 11/1934	2.37 12/1939	2.40 19/1948	2.66 1/1945	1.67 8/1947	1.80 20/1933	2.66
Sparkill Rockland	R	10	41 02 73 56 58	2.15 14/1940	2.37 7/1941	1.88 14/1940	2.08 4/1947	2.78 26/1946	2.49 1/1946	3.03 21/1943	3.84 13/1946	3.91 14/1944	3.05 26/1943	2.99 8/1947	2.95 13/1941	3.91
Spier Falls Saratoga		49	43 14 73 45 441	2.00 14/1934	3.70 14/1914	2.55 26/1913	2.23 28/1923	2.48 27/1906	3.74 9/1904	8.22 22/1919	4.47 29/1949	3.45 15/1912	2.74 23/1912	2.79 8/1943	3.38 31/1948	8.22
Spring Valley Rockland	R	10	41 07 74 03 454	3.29 14/1940	2.26 7/1941	2.38 14/1940	2.66 8/1940	3.13 26/1946	2.19 19/1944	4.76 22/1946	3.54 16/1942	2.51 14/1944	4.21 26/1943	3.21 8/1947	3.01 30/1948	4.76

MAXIMUM 24 HOUR PRECIPITATION

Table 75

NEW YORK

STATION County		Years of Record	Lat. Long. Elev. Ft.	Jan	Feb	Mar	Apr	May	June	July	Aug	Sep	Oct	Nov	Dec	Max. of Record
Stafford Genesee		19	42 59 78 05 925	1.40 30/1939	1.50 19/1940	1.35 17/1936	1.35 12/1944	2.32 13/1933	2.25 24/1940	2.50 21/1947	3.02 24/1933	2.41 18/1945	2.34 1/1945	1.92 10/1932	1.17 31/1932	3.02
Stewarts Landing Fulton		10	43 08 74 36 1540	2.22 1/1949	1.35 14/1948	1.99 15/1940	1.60 12/1948	2.35 23/1942	2.16 3/1947	3.27 13/1948	2.16 1/1946	5.26 1/1941	3.27 2/1945	1.54 9/1947	2.23 31/1948	5.26
Stillwater Reservoir Herkimer	R10	29	43 53 75 02 1670	1.83 10/1930	1.58 7/1938	1.78 2/1947	3.65 7/1924	1.73 29/1921	2.60 22/1922	3.67 27/1941	2.75 15/1929	4.10 30/1924	3.29 1/1945	2.31 6/1948	2.43 29/1942	4.10
Syracuse WB AP Onondaga	R	47	43 04 76 16 399	3.67 29/1925	2.35 19/1940	1.97 24/1913	2.91 5/1929	2.24 3/1922	4.79 11/1922	3.22 22/1928	3.26 13/1943	2.83 29/1924	2.92 5/1932	2.07 30/1944	2.44 29/1942	4.79
Taberg* Oneida		15	43 18 75 37 515	1.68 30/1925	2.97 15/1930	1.45 3/1906	1.94 20/1925	1.60 15/1929	2.43 20/1908	2.50 7/1935	2.61 31/1932	2.02 16/1934	3.73 6/1932	2.28 17/1926	1.94 2/1905	3.73
Tannersville Greene		10	42 08 74 12 1800	1.62 1/1949	2.76 7/1941	2.19 2/1947	1.73 5/1941	2.10 5/1947	1.77 4/1941	2.96 19/1945	3.15 31/1940	4.75 26/1942	3.82 26/1943	3.72 8/1943	3.79 31/1948	4.75
Thurston Steuben	R	10	42 12 77 20 1620	0.94 14/1940	1.31 13/1940	0.98 30/1940	1.60 5/1947	4.13 27/1946	2.20 23/1940	2.44 23/1940	2.26 28/1940	1.54 14/1945	1.22 15/1943	1.50 8/1943	1.32 23/1941	4.13
Ticonderoga Essex	R8	21	43 53 73 24 206	2.10 5/1898	2.30 1/1898	2.13 1/1900	1.98 8/1908	2.00 25/1910	2.76 2/1947	2.30 30/1905	2.28 12/1948	3.20 27/1942	3.50 28/1907	3.25 7/1907	3.02 10/1907	3.50
Trenton Falls Oneida		34	43 16 75 09 740	1.58 24/1937	1.81 27/1910	1.62 19/1948	1.86 11/1948	2.61 21/1947	3.81 2/1947	2.81 13/1929	2.82 14/1943	4.13 1/1941	4.58 1/1945	2.21 7/1948	2.12 30/1948	4.58
Tribes Hill Montgomery	R8	40	42 57 74 17 300	1.60 31/1914	3.10 14/1914	2.00 27/1913	2.55 7/1924	1.87 17/1916	3.11 12/1917	3.63 8/1935	2.78 28/1949	4.00 30/1924	2.49 1/1945	2.60 9/1913	2.41 29/1942	4.00
Troy* Rensselaer		21	42 44 73 42 35	1.22 29/1925	1.93 19/1934	1.78 27/1919	1.61 6/1924	1.90 10/1931	2.84 19/1934	2.05 21/1931	2.27 4/1933	2.57 30/1920	2.53 6/1932	2.40 3/1927	1.86 27/1915	2.84
Truxton 4N Cortland	R	10	42 46 76 02 1400	1.47 1/1945	0.96 13/1948	1.78 14/1940	2.01 19/1943	2.03 7/1944	2.93 24/1940	3.52 30/1941	3.22 13/1942	2.84 9/1946	2.23 15/1943	1.99 19/1948	2.38 29/1942	3.52
Truxton 5N Cortland	R	10	42 47 76 02 1750	0.73 26/1949	0.90 13/1948	1.44 21/1945	2.05 5/1941	2.02 7/1944	2.87 25/1949	2.21 30/1941	3.26 28/1949	2.24 18/1949	2.05 26/1943	1.80 6/1948	2.50 29/1942	3.26
Tupper Lake Franklin		35	44 14 74 27 1700	1.50 30/1925	1.50 12/1910	1.93 28/1925	1.25 15/1942	1.62 28/1912	3.00 19/1905	2.58 9/1944	2.64 19/1937	3.08 27/1942	3.47 6/1932	2.47 8/1947	2.50 13/1904	3.47
Utica Oneida		45	43 07 75 14 410	2.20 29/1925	2.00 20/1940	1.70 26/1913	1.82 19/1925	2.10 4/1893	2.95 11/1917	3.28 8/1935	2.65 4/1939	3.02 22/1938	4.23 1/1945	1.85 17/1926	1.85 3/1889	4.23
Utica CAA AP Oneida	R	10	43 10 75 19 524	1.05 1/1945	1.47 21/1945	1.09 21/1945	1.57 26/1945	2.15 21/1947	3.50 2/1947	3.00 5/1948	3.04 28/1949	2.35 26/1942	3.41 1/1945	2.37 6/1948	2.61 29/1942	3.50
Valhalla Westchester		10	41 04 73 46 400	1.65 6/1949	3.07 7/1941	2.33 21/1942	1.98 25/1945	3.21 26/1946	1.82 1/1943	2.76 17/1945	3.09 6/1945	6.00 14/1944	3.03 15/1943	2.50 8/1947	3.85 13/1941	6.00
Volusia* Chautauqua		21	42 16 79 46 1560	1.47 20/1900	0.92 1/1915	2.45 25/1913	2.53 20/1901	2.10 5/1914	1.85 26/1919	2.09 25/1900	2.35 11/1905	3.36 1/1901	2.86 1/1920	1.54 3/1907	1.20 22/1907	3.36
Voorheesville* Albany		17	42 42 73 57 325	1.70 20/1936	2.09 8/1941	2.51 29/1932	1.48 13/1933	2.76 15/1937	2.71 19/1934	3.00 22/1931	3.53 29/1927	3.67 1/1941	2.71 13/1927	2.99 4/1927	1.48 14/1941	3.67
Walden Orange		28	41 34 74 10 400	1.37 3/1936	1.28 14/1940	2.05 28/1932	2.00 24/1934	1.97 20/1949	2.98 16/1931	4.57 20/1946	3.76 24/1945	8.12 16/1930	3.62 2/1929	3.67 3/1927	3.23 30/1948	8.12
Wales Erie	R	10	42 45 78 31 1020	0.76 3/1943	1.46 6/1942	1.58 16/1942	1.48 11/1944	1.16 6/1944	2.33 23/1944	2.13 17/1942	1.44 28/1949	2.90 19/1948	2.69 1/1945	1.20 10/1942	1.46 29/1942	2.69
Walton Delaware		21	42 14 75 05 1800	1.43 8/1913	2.70 17/1902	2.10 23/1903	2.32 28/1923	2.07 9/1923	2.76 12/1903	3.75 20/1902	3.37 29/1929	1.80 30/1920	3.82 9/1903	3.38 9/1913	1.97 30/1948	3.82
Wanakena Ranger School St. Lawrence	R9	40	44 09 74 54 1510	1.95 1/1945	1.11 13/1948	1.95 3/1947	1.90 1/1922	1.80 21/1947	2.31 2/1947	2.50 14/1945	2.50 12/1937	3.28 30/1924	4.05 6/1932	2.97 4/1927	1.98 31/1948	4.05
Wappinger Falls Dutchess		59	41 37 73 53 200	1.83 3/1936	2.31 5/1920	2.93 28/1932	2.62 21/1901	3.74 14/1903	8.16 11/1903	4.32 2/1908	3.78 7/1901	4.90 2/1899	6.12 9/1903	3.32 3/1927	2.46 14/1915	8.16
Warrensburg Warren		10	43 30 73 46 720	1.62 1/1949	2.20 8/1941	1.70 22/1942	1.60 21/1940	1.50 11/1945	3.50 24/1944	2.00 30/1943	2.50 29/1949	4.05 27/1942	2.00 27/1943	2.00 20/1948	3.35 31/1948	4.05
Warwick Orange		57	41 16 74 22 680	1.92 29/1894	1.75 7/1941	2.70 5/1920	2.17 5/1947	2.41 14/1937	3.11 24/1929	5.50 5/1928	4.57 16/1942	7.35 19/1894	8.50 9/1903	3.55 3/1927	2.80 26/1947	8.50
Waterloo Seneca		18	42 54 76 52 452	1.17 2/1932	2.90 19/1940	1.70 16/1942	1.98 5/1941	3.36 29/1948	1.47 22/1937	2.23 2/1932	3.12 11/1938	2.80 29/1946	2.53 1/1945	1.85 29/1945	1.76 14/1935	3.36
Watertown Jefferson		59	43 58 75 52 497	1.90 28/1894	2.23 15/1908	1.75 1/1900	1.53 22/1937	3.22 13/1906	2.87 17/1905	2.65 24/1891	6.39 17/1949	3.06 18/1945	3.27 24/1923	3.49 17/1927	2.29 15/1901	6.39
Waverly* Tioga		22	42 01 76 32 824	1.88 12/1915	2.10 14/1914	2.74 1/1900	2.38 24/1898	2.68 3/1893	2.62 25/1913	2.10 2/1905	3.46 26/1899	3.21 15/1893	2.28 13/1896	2.32 20/1900	2.75 14/1901	3.46
Wedgewood* Schuyler		32	42 21 76 57 1300	1.50 12/1915	1.97 6/1896	2.00 11/1900	2.20 24/1910	1.85 4/1893	3.45 16/1896	2.54 5/1902	4.30 19/1903	5.34 10/1890	2.90 13/1896	2.52 20/1900	2.95 14/1901	5.34
West Almond Allegany	R	10	42 18 77 53 1960	0.91 30/1947	0.84 22/1944	1.93 21/1948	1.67 13/1948	3.30 27/1946	1.67 2/1947	4.15 17/1942	2.26 28/1949	2.31 17/1945	1.40 1/1945	1.02 24/1947	1.08 29/1942	4.15
West Berne* Albany		34	42 38 74 11 936	1.45 2/1932	3.80 14/1914	1.75 7/1899	2.30 21/1901	1.51 12/1924	2.12 15/1919	3.28 8/1915	3.59 22/1915	2.41 29/1902	6.32 8/1903	2.35 3/1927	3.30 14/1915	6.32
Westfield Chautauqua		33	42 17 79 36 1050	1.43 4/1907	2.20 1/1917	3.41 25/1913	2.20 21/1901	2.04 5/1914	2.65 13/1947	5.76 29/1915	6.70 22/1942	3.69 4/1944	2.81 12/1905	1.60 15/1916	1.97 5/1898	6.70
West Jasper Steuben	R	10	42 09 77 34 2220	1.18 1/1948	1.39 13/1940	1.28 21/1948	1.48 4/1941	3.44 26/1946	2.84 2/1947	2.13 17/1942	2.65 5/1948	2.70 14/1945	1.19 16/1942	0.89 8/1947	1.35 23/1941	3.44
West Kill Greene		10	42 12 74 23 1465	1.14 31/1942	1.67 7/1941	1.76 2/1947	1.45 25/1945	1.95 27/1946	2.25 1/1943	2.40 14/1945	2.78 31/1940	3.29 27/1942	3.88 26/1943	2.00 8/1943	2.90 31/1948	3.88
West Point Orange		55	41 23 73 57 360	3.00 12/1891	2.35 7/1941	3.80 1/1896	3.55 9/1895	3.56 4/1893	2.76 27/1938	3.70 15/1897	3.17 24/1893	5.50 30/1924	3.38 14/1895	4.14 2/1927	3.30 30/1948	5.50
West Shokan Ulster		10	41 58 74 16 900	2.09 6/1949	1.95 7/1941	2.21 13/1947	2.09 19/1949	3.40 27/1946	1.59 1/1943	3.00 28/1945	2.87 13/1943	3.32 27/1942	3.55 26/1943	2.55 20/1948	3.96 30/1948	3.96
Whitehall Washington	R8	18	43 33 73 24 119	1.92 9/1935	1.80 20/1940	1.62 12/1936	1.85 6/1936	2.75 29/1940	3.18 2/1947	3.72 7/1935	3.44 28/1949	2.25 21/1938	2.45 6/1932	2.50 19/1948	2.97 30/1948	3.72

MAXIMUM 24 HOUR PRECIPITATION

Table 75

NEW YORK

STATION County	Years of Record	Lat. Long. Elev. Ft.	Jan	Feb	Mar	Apr	May	June	July	Aug	Sep	Oct	Nov	Dec	Max. of Record
White Pond Putnam	10	41 30 73 44 840	1.69 28/1943	2.45 7/1941	1.41 6/1943	1.98 25/1945	2.58 18/1945	1.97 21/1945	3.92 29/1944	2.50 24/1945	3.07 29/1946	1.97 26/1943	3.42 8/1947	3.10 31/1948	3.92
Whitney Point Broome	14	42 20 75 58 1040	1.69 1/1945	1.50 22/1937	1.70 31/1940	1.50 21/1940	1.99 23/1942	2.65 18/1941	4.50 8/1935	3.80 11/1938	2.24 27/1942	2.50 23/1937	1.96 5/1936	2.15 31/1942	4.50
Willets Point* Queens	10	40 48 73 46 55	1.60 11/1891	2.95 6/1896	2.20 9/1893	2.10 8/1895	2.05 3/1893	1.60 12/1890	3.55 5/1894	3.55 23/1893	3.90 19/1894	2.30 24/1894	2.10 1/1897	2.00 14/1897	3.90
Windham Greene	24	42 18 74 15 1500	1.38 7/1905	1.65 7/1941	1.97 2/1947	2.67 21/1901	2.26 27/1946	3.14 12/1903	2.23 25/1908	2.50 15/1900	2.68 27/1942	5.42 9/1903	4.15 9/1913	3.25 31/1948	5.42
Wiscoy Allegany	10	42 30 78 05 1200	1.02 29/1947	1.67 7/1942	1.96 3/1942	1.68 20/1947	2.13 6/1944	1.72 23/1944	3.37 19/1942	2.98 17/1946	2.11 17/1945	1.63 12/1946	1.80 29/1945	1.63 12/1944	3.37
York* Livingston	14	42 53 77 54 760	1.53 30/1925	1.40 25/1916	1.79 24/1913	1.30 22/1916	4.51 16/1916	3.00 2/1916	1.28 25/1925	1.53 16/1919	1.85 28/1924	1.27 24/1923	1.46 17/1920	0.85 22/1916	4.51

Reference notes for New York

* Discontinued station.

R Amounts determined by recording gage. A number next to R indicates the number of years the station was equipped with a recording gage prior to 1950.

MAXIMUM 24 HOUR PRECIPITATION

Table 76

NORTH CAROLINA

STATION County	Years of Record	Lat. Long. Elev. Ft.	Jan	Feb	Mar	Apr	May	June	July	Aug	Sep	Oct	Nov	Dec	Max. of Record
Albemarle Stanley	39	35 21 80 12 500	2.55 18/1943	3.10 2/1916	3.35 15/1912	4.00 20/1918	4.45 21/1942	3.70 8/1919	4.70 15/1916	5.00 25/1946	5.75 17/1945	2.98 17/1932	2.60 28/1948	4.56 4/1931	5.75
Alta Pass Mitchell	36	35 53 82 01 2600	3.45 11/1924	1.80 23/1917	3.08 14/1913	3.00 27/1912	2.55 1/1932	2.15 18/1934	22.22 15/1916	6.40 14/1940	3.80 26/1929	5.10 25/1918	3.70 12/1935	3.94 17/1915	22.22
Andrews Cherokee	39	35 12 83 49 1815	2.90 20/1947	3.82 4/1936	3.76 4/1917	5.94 2/1936	3.23 20/1942	2.85 16/1949	3.48 13/1924	4.32 24/1926	3.40 25/1929	3.77 15/1926	4.40 27/1948	4.36 29/1942	5.94
Ashboro Randolph	23	35 42 79 47 860	2.17 8/1932	2.62 10/1946	2.80 6/1932	3.06 17/1945	2.03 10/1949	3.15 19/1946	5.03 13/1944	9.50 16/1949	4.68 19/1928	5.21 1/1929	2.23 19/1938	2.63 4/1931	9.50
Asheville R47 Buncombe	70	35 36 82 32 2553	3.79 8/1935	2.23 10/1946	3.19 22/1903	2.39 1/1920	3.28 9/1909	3.16 28/1943	3.26 11/1905	6.78 29/1940	3.56 2/1938	7.92 24/1918	2.51 28/1948	2.61 2/1905	7.92
Arcola* Warren	14	36 17 78 00	2.84 19/1936	1.70 17/1942	1.33 12/1935	2.90 25/1937	1.85 27/1945	2.12 21/1946	2.91 17/1945	3.77 16/1940	3.62 19/1938	3.50 12/1942	5.60 29/1934	2.15 11/1936	5.60
Banners Elk Avery	41	36 09 81 52 3740	4.00 11/1908	2.30 3/1932	2.65 27/1913	3.95 19/1940	4.50 20/1909	3.40 17/1949	8.66 16/1916	8.50 13/1940	3.80 6/1942	5.65 23/1908	5.08 5/1938	2.20 25/1914	8.66
Beaufort* R8 Carteret	47	34 43 76 40 10	3.51 5/1909	2.40 8/1928	3.62 11/1936	4.60 23/1907	4.07 1/1897	4.50 23/1946	6.00 29/1923	5.23 30/1935	12.00 17/1924	7.40 12/1898	3.80 12/1947	5.65 16/1936	12.00
Beetree Dam R9 Buncombe	26	35 39 82 24 2557	2.00 20/1947	1.81 10/1946	1.88 27/1945	2.18 12/1944	2.08 26/1939	3.90 16/1949	3.14 12/1949	7.51 13/1940	2.30 27/1942	3.64 8/1946	1.35 25/1945	1.51 30/1942	7.51
Beetree Gap R6 Buncombe	16	35 42 82 24 4900	2.03 20/1947	1.35 17/1942	2.25 22/1943	2.38 12/1944	1.89 12/1943	5.25 16/1949	4.16 12/1948	7.09 30/1940	4.06 29/1944	2.61 19/1937	1.51 1/1949	1.95 30/1942	7.09
Belhaven 2 Mi N NW Beaufort	39	35 33 76 38 10	4.50 5/1929	2.00 1/1934	3.00 27/1943	3.00 15/1921	4.50 24/1943	7.11 26/1945	4.25 24/1942	5.84 27/1910	6.80 20/1938	4.65 26/1942	4.90 7/1932	3.42 25/1912	7.11
Blue Ridge Post Office R6 Henderson	16	35 21 82 22 2270	2.12 30/1940	2.56 17/1942	2.24 27/1945	2.18 19/1943	6.00 20/1942	2.91 22/1948	3.91 12/1949	6.96 13/1940	4.04 7/1942	4.40 19/1937	3.17 4/1945	1.70 16/1947	6.96
Boone Watauga	20	36 13 81 41 3332	3.40 9/1935	2.21 18/1940	3.35 17/1936	3.85 9/1934	4.24 17/1945	3.72 12/1942	3.03 3/1933	5.55 30/1940	3.50 5/1935	4.10 16/1936	3.96 3/1947	3.16 31/1930	5.55
Brevard Transylvania	48	35 14 82 44 2230	5.20 22/1906	3.28 10/1946	4.80 24/1903	3.70 5/1917	9.53 20/1942	3.68 24/1933	5.70 12/1949	5.79 18/1939	5.50 23/1911	4.65 25/1918	4.10 30/1914	4.20 8/1924	9.53
Brewers* Wilkes	31	36 22 81 51 1450	2.60 2/1903	2.29 28/1900	3.52 14/1913	2.54 2/1920	5.75 21/1901	3.30 17/1900	6.68 15/1916	4.43 26/1920	7.01 23/1898	6.30 23/1900	2.74 19/1906	2.77 20/1901	7.01
Bryson City N Swain	62	35 26 83 27 1860	2.84 19/1936	3.55 31/1919	3.70 19/1899	3.57 8/1903	2.30 30/1889	3.73 16/1949	4.50 22/1925	4.50 3/1940	4.95 3/1898	2.46 16/1914	3.46 28/1948	3.10 25/1914	4.95
Canton Haywood	18	35 32 82 51 2662	2.45 18/1936	2.55 10/1946	1.85 12/1935	1.54 19/1940	2.02 30/1942	4.94 16/1949	2.32 5/1943	3.37 29/1940	2.26 5/1942	3.67 8/1946	3.19 28/1948	2.06 4/1945	4.94
Caroleen Rutherford	49	35 15 81 47 806	3.58 7/1946	2.65 10/1946	4.91 15/1912	4.00 30/1909	4.50 30/1938	3.65 10/1942	8.00 15/1916	5.84 11/1928	4.80 26/1929	4.15 16/1932	2.80 5/1938	3.00 1/1914	8.00
Cedar Mountain R6 Transylvania	15	35 09 82 38 2750	2.90 30/1940	4.03 16/1942	3.53 14/1946	5.03 29/1949	6.45 20/1942	5.83 16/1949	7.31 12/1949	9.77 13/1940	4.55 6/1942	7.68 19/1937	4.88 19/1948	4.34 29/1942	9.77
Cello Yancy	12	35 50 82 11 2700	2.14 30/1940	2.17 10/1946	2.05 10/1938	2.15 20/1940	2.25 25/1940	3.06 16/1949	2.35 17/1941	6.25 30/1940	3.52 30/1944	2.80 9/1946	4.05 5/1938	2.28 4/1941	6.25
Chalybeate Springs* Harnett	10	35 30 78 50 500	1.56 3/1906	1.70 12/1906	1.15 31/1907	3.66 13/1905	2.05 1/1909	2.90 25/1906	2.65 30/1908	2.84 29/1908	3.38 10/1909	2.75 24/1911	2.04 22/1907	2.29 3/1906	3.66
Chambers Mountain R9 Haywood	16	35 34 82 54 4300	1.57 20/1947	2.72 10/1946	1.82 27/1945	1.31 17/1946	1.37 20/1942	5.15 16/1949	3.00 18/1940	5.06 30/1940	3.02 9/1937	2.51 9/1946	3.21 28/1948	1.01 25/1948	5.15
Chapel Hill R6 Orange	65	35 55 79 04 500	2.31 18/1943	2.45 3/1920	3.80 22/1903	2.89 17/1910	5.60 21/1901	3.63 1/1909	2.58 14/1901	4.25 6/1901	3.47 7/1924	5.54 1/1929	3.05 29/1934	2.40 14/1907	5.60
Charlotte R48 Mecklenburg	70	35 13 80 51 741	3.61 18/1936	3.12 1/1916	4.40 14/1912	4.08 6/1936	4.85 18/1936	3.86 3/1909	6.59 1/1944	4.64 27/1893	5.16 17/1928	4.99 16/1932	3.05 28/1948	4.49 24/1931	6.59
Chimney Rock* Rutherford	11	35 27 82 14 1150	2.40 5/1915	2.70 24/1916	4.33 14/1913	3.10 8/1918	3.14 22/1913	1.70 4/1913	3.50 5/1912	7.03 30/1910	2.64 23/1912	10.00 14/1914	3.50 30/1914	4.40 28/1915	10.00
Clingman's Dome R9 Swain	15	35 33 83 30 6400	4.12 5/1949	3.02 17/1944	3.52 19/1944	2.35 28/1949	3.02 20/1944	5.18 16/1949	4.00 7/1941	6.94 29/1940	6.29 29/1944	5.08 30/1949	4.53 28/1948	3.92 29/1942	6.94
Clinton Sampson	12	35 00 78 19 150	1.70 30/1939	1.70 26/1939	1.52 8/1944	4.70 9/1938	2.28 4/1946	3.55 30/1949	3.30 24/1942	3.97 17/1949	2.70 4/1938	3.13 8/1946	3.16 11/1947	4.00 26/1943	4.70
Cognac Exp. Farm Richmond	15	34 56 79 37	4.00 19/1936	2.60 10/1944	2.50 14/1936	2.38 28/1949	2.25 15/1942	2.65 3/1939	3.93 5/1943	3.60 20/1949	2.50 8/1936	2.61 21/1942	2.20 28/1940	3.20 2/1935	4.00
Concord Cabarrus	16	35 25 80 36 705	3.72 19/1936	2.37 10/1946	2.45 30/1939	3.07 6/1936	4.04 25/1943	2.34 28/1941	2.85 13/1944	3.68 2/1948	4.18 17/1945	6.90 8/1936	2.36 28/1948	2.67 5/1910	6.90
Coxcombe Mountain R9 Buncombe-Yancy	15	35 49 82 21 4250	1.54 20/1947	1.47 10/1946	1.71 27/1945	1.91 17/1945	1.84 12/1943	4.46 16/1949	2.70 12/1949	4.36 13/1940	4.74 29/1944	2.68 9/1946	3.19 28/1948	1.77 30/1948	4.74
Crossmore Avery	10	36 01 81 56 3430	1.88 7/1946	2.49 18/1940	1.86 14/1946	2.89 19/1940	3.39 15/1942	3.94 16/1949	4.04 16/1940	8.98 13/1940	5.51 17/1945	3.70 20/1944	4.08 2/1947	2.29 29/1942	8.98
Cullowee Jackson	39	35 19 83 11 2100	2.20 2/1936	2.82 10/1946	2.60 3/1934	2.75 5/1911	3.04 22/1913	4.56 16/1949	2.00 30/1928	5.63 29/1940	4.00 30/1936	3.28 14/1913	3.20 28/1948	2.67 5/1910	5.63
Deep Creek* Person	12	36 20 78 49 650	2.30 3/1936	2.38 26/1934	2.76 18/1936	3.20 10/1944	4.15 14/1933	3.00 18/1940	3.45 9/1943	2.65 3/1937	4.00 28/1944	2.33 15/1942	3.10 29/1934	1.65 29/1942	4.15
Durham Neuse	41	36 02 78 58 406	2.06 17/1946	2.92 2/1920	2.86 17/1936	2.40 27/1928	5.28 21/1901	3.59 22/1946	3.20 24/1919	4.90 1/1909	4.07 3/1913	3.21 17/1932	4.69 29/1934	2.10 16/1918	5.28
Eagletown* Northampton	19	36 18 77 12 66	2.52 4/1912	2.12 12/1906	1.76 16/1915	2.87 14/1909	3.31 12/1915	4.33 4/1908	4.32 7/1919	3.31 31/1910	3.95 15/1917	2.56 16/1916	2.40 28/1919	2.56 15/1909	4.33
Edenton Chowan	53	36 04 76 36 20	2.54 3/1944	2.80 14/1922	2.50 19/1944	3.60 9/1938	3.31 25/1910	4.30 26/1944	4.77 13/1940	5.03 15/1949	5.50 18/1928	3.90 1/1929	5.05 3/1947	3.70 4/1927	5.50
Elizabeth City R3 Pasquotank	37	36 18 76 13	3.34 3/1936	2.60 4/1920	2.74 11/1936	3.20 9/1918	3.00 14/1918	6.67 25/1945	4.62 14/1944	3.91 14/1940	6.28 20/1939	2.80 14/1942	3.93 4/1948	3.10 4/1927	6.67
Elizabethtown Lock 2 R8 Bladen	38	34 37 78 35 60	2.20 6/1929	2.66 10/1948	2.40 11/1922	2.10 10/1918	3.50 13/1925	4.60 25/1945	2.31 6/1929	3.40 4/1918	5.10 15/1917	3.68 15/1930	2.80 7/1932	2.12 3/1927	5.10

MAXIMUM 24 HOUR PRECIPITATION

Table 76

STATION County		Years of Record	Lat. Long. Elev. Ft.	Jan	Feb	Mar	Apr	May	June	July	Aug	Sep	Oct	Nov	Dec	Max. of Record
Elkin Surry		36	36 15 80 51 880	3.36 19/1936	2.22 24/1915	3.84 14/1913	3.45 17/1921	2.20 23/1916	5.50 14/1947	4.62 14/1944	3.91 14/1940	4.78 1/1917	4.95 2/1929	3.77 1/1932	2.31 29/1915	5.50
Enfield 3 Mi So. Halifax		38	36 09 77 41 111	1.60 2/1925	2.00 4/1920	3.20 28/1919	2.00 14/1923	2.77 18/1945	2.40 27/1948	4.65 22/1919	5.65 4/1915	3.95 31/1923	4.50 1/1929	2.33 18/1924	3.80 5/1924	5.65
Enka Buncombe		17	35 33 82 39 2059	3.34 8/1935	2.00 25/1934	1.88 26/1936	2.50 19/1940	1.78 20/1942	3.55 16/1949	1.93 30/1936	5.01 29/1940	1.95 29/1944	4.51 16/1936	1.87 19/1938	2.18 19/1936	5.01
Fayetteville Cumberland		58	35 03 78 51 95	2.68 2/1903	2.64 12/1906	2.36 29/1912	3.50 15/1933	4.40 22/1932	5.00 1/1915	5.55 19/1922	6.20 13/1942	3.86 23/1912	4.16 2/1929	3.86 16/1920	3.45 4/1931	6.20
Franklin Macon		15	35 11 83 23 2113	2.49 5/1949	3.26 10/1945	2.24 19/1944	2.85 19/1940	3.35 19/1942	7.23 16/1949	2.23 23/1938	8.70 29/1940	3.76 29/1936	3.29 19/1937	4.13 28/1948	1.79 6/1936	8.70
Gastonia Gaston		18	35 16 81 12 810	3.60 18/1943	2.81 16/1942	2.29 17/1936	3.35 6/1936	3.53 15/1934	2.88 11/1941	3.90 23/1938	3.04 17/1945	4.66 6/1942	4.65 7/1949	3.93 28/1948	1.94 4/1941	4.66
Glade Gap Clay	R9	16	35 04 83 38 3800	2.18 20/1947	3.33 26/1944	2.00 23/1948	2.00 17/1945	1.61 31/1949	7.35 16/1949	4.84 14/1946	4.25 13/1940	3.32 27/1942	2.45 23/1945	3.58 28/1948	1.90 25/1948	7.35
Goldsboro Wayne		59	35 23 77 59 102	2.22 23/1915	2.04 1/1948	2.60 3/1927	4.01 9/1938	7.10 15/1921	3.52 26/1947	5.44 15/1946	4.14 18/1947	7.02 18/1928	4.67 22/1929	3.21 7/1932	3.83 4/1931	7.10
Goldsboro No. 2 Wayne		12	35 21 78 02 75	2.19 29/1939	1.59 11/1933	2.23 8/1941	4.01 8/1938	4.22 5/1933	2.08 20/1937	4.90 1/1934	3.49 1/1944	3.20 6/1935	7.86 12/1942	2.10 13/1936	3.32 27/1943	7.86
Gorge Caldwell		13	35 59 81 45 1400	1.49 11/1918	1.51 27/1924	1.85 16/1923	3.30 16/1921	2.47 4/1922	1.79 30/1918	10.43 16/1916	7.00 12/1919	1.38 1/1917	7.43 25/1918	2.11 16/1920	2.96 22/1918	10.43
Graham Alamance		46	36 94 79 24 656	2.15 3/1919	2.13 28/1929	2.10 15/1912	2.73 28/1928	5.40 12/1932	5.65 7/1919	4.75 15/1926	5.55 26/1908	3.85 1/1917	3.65 2/1929	2.69 9/1913	2.04 21/1908	5.65
Greensboro* Guilford		55	35 04 79 49 843	2.34 3/1936	3.02 26/1934	3.00 7/1932	2.63 11/1944	3.65 24/1916	4.59 19/1936	3.27 29/1923	4.35 25/1908	4.22 30/1944	3.52 17/1932	4.25 19/1938	2.30 12/1940	4.59
Greensboro WB AP Guilford	R	21	36 05 79 57 886	3.06 2/1936	3.00 25/1934	3.07 6/1932	2.70 11/1944	2.65 29/1940	4.13 12/1932	4.43 13/1944	4.47 15/1949	7.49 24/1947	4.79 16/1932	3.02 19/1938	2.00 17/1932	7.49
Greenville Pitt	R7	49	35 37 77 22 25	2.42 17/1946	2.15 10/1948	2.20 12/1920	4.63 9/1938	3.50 16/1916	6.29 30/1944	3.89 13/1935	6.22 11/1943	5.81 15/1917	4.30 22/1929	2.50 21/1897	3.60 4/1927	6.29
Hatteras Dare	R50	74	35 15 75 40 7	3.44 29/1939	4.34 8/1906	3.28 6/1932	4.49 23/1928	7.44 2/1934	14.73 30/1949	7.72 20/1929	5.50 17/1899	11.99 15/1933	12.46 13/1942	6.16 7/1893	4.06 4/1938	14.73
Haywood Gap Jackson	R6	16	35 19 82 57 5250	2.77 20/1947	2.24 17/1942	3.35 14/1946	3.86 17/1945	1.80 22/1947	6.49 16/1949	4.28 7/1941	11.52 29/1940	4.03 6/1948	4.79 16/1947	5.73 19/1948	2.47 4/1941	11.52
Henderson 3 Mi SW Vance		55	36 18 78 26 435	2.42 27/1922	2.48 11/1925	4.70 22/1903	5.50 8/1895	3.00 25/1944	4.75 30/1941	4.55 28/1934	6.10 13/1903	4.26 3/1913	4.15 22/1929	7.50 29/1934	2.28 3/1905	7.50
Hendersonville Henderson		49	35 20 82 28 2153	5.54 22/1906	3.43 28/1902	3.65 13/1913	3.08 2/1901	8.25 20/1942	3.32 6/1916	9.92 16/1916	6.25 15/1928	4.31 21/1923	6.25 15/1914	5.00 12/1935	4.03 28/1915	9.92
Hickory Catawba		36	35 45 81 21 1165	3.18 7/1924	2.60 6/1929	3.50 16/1923	2.74 9/1934	3.17 2/1916	3.30 12/1947	9.88 15/1916	7.92 14/1940	3.94 5/1948	5.67 17/1932	2.77 16/1920	3.18 29/1947	9.88
Highlands 2 Mi S Macon		71	35 01 83 12 3350	4.28 5/1949	4.50 1/1915	5.38 14/1913	4.65 19/1893	4.62 23/1923	7.63 16/1949	7.43 9/1916	9.68 13/1940	6.53 30/1936	8.25 15/1914	4.69 29/1914	5.10 29/1915	9.68
High Point Guilford		27	35 57 80 00 966	2.86 19/1936	2.33 10/1946	2.95 6/1932	3.43 11/1944	4.22 30/1940	2.71 27/1922	3.65 14/1944	7.50 14/1940	5.47 29/1944	3.48 17/1932	2.64 13/1940	1.83 17/1929	7.50
Hiwassee Dam Cherokee	R9	13	35 09 84 11 1310	3.22 5/1949	2.91 13/1945	2.38 23/1948	4.02 8/1938	2.26 20/1942	2.35 20/1938	3.01 10/1948	2.14 1/1948	2.63 6/1949	5.15 30/1949	4.19 28/1948	2.86 29/1942	5.15
Hot Springs Madison		45	35 54 82 49 1332	2.15 29/1932	1.87 26/1913	1.90 14/1913	3.17 2/1920	2.09 23/1913	5.89 28/1947	2.45 6/1908	5.25 15/1920	2.15 3/1931	2.12 19/1932	6.06 16/1932	1.93 6/1908	6.06
Hot Springs No. 2 Madison		12	35 53 82 50 1326	2.96 19/1936	1.40 4/1936	1.76 18/1936	1.97 20/1940	1.35 20/1942	2.00 13/1944	2.10 3/1936	4.70 30/1940	2.44 30/1944	2.13 20/1944	1.71 13/1935	1.83 30/1942	4.70
Jefferson Ashe		42	36 25 81 29 2900	3.40 22/1906	2.48 28/1903	3.03 30/1903	3.13 9/1934	2.76 17/1945	2.70 24/1910	7.35 15/1916	7.90 30/1940	4.15 28/1924	6.11 25/1918	3.12 5/1938	2.02 4/1941	7.90
Kenansville* Duplin		12	34 54 76 55 60	3.50 5/1929	2.07 23/1928	2.15 3/1927	2.00 29/1923	2.23 29/1929	2.90 16/1931	3.60 12/1929	3.45 13/1929	6.08 18/1928	4.25 22/1929	3.91 8/1932	1.98 1/1930	6.08
Kinston Lenoir		40	35 16 77 35 46	3.00 11/1908	2.80 12/1903	3.50 29/1903	3.10 21/1900	3.52 7/1942	4.02 20/1937	5.97 30/1908	4.48 28/1938	7.40 18/1928	4.10 1/1929	4.00 4/1900	2.97 25/1942	7.40
Lenoir Caldwell		65	35 55 81 32 1186	3.60 10/1901	4.00 20/1947	4.29 30/1899	5.10 19/1901	6.08 11/1912	3.60 12/1910	2.40 15/1941	5.40 6/1901	6.00 22/1898	6.90 25/1918	2.83 8/1943	4.00 28/1901	6.90
Lexington Davidson	R9	10	35 49 80 16 810	1.78 18/1943	2.45 10/1946	1.94 6/1943	2.34 19/1943	3.17 21/1942	3.11 9/1943	3.14 15/1945	4.00 14/1940	6.31 24/1947	2.22 30/1949	2.15 15/1948	1.87 26/1943	6.31
Lincolnton* Lincolnton		20	35 28 81 16 944	3.00 7/1908	2.10 2/1916	2.02 15/1913	2.60 30/1909	3.08 23/1916	3.49 8/1909	10.00 15/1916	3.07 9/1919	3.00 23/1912	3.18 8/1910	2.90 16/1919	2.70 23/1908	10.00
Linville* Avery		13	36 04 81 52 3800	2.75 12/1905	5.00 27/1902	4.00 29/1903	5.20 7/1895	3.25 31/1904	4.00 17/1905	6.90 12/1905	4.00 4/1898	7.57 22/1898	9.50 21/1900	5.25 9/1891	5.10 14/1901	9.50
Linnville Falls* Burke		22	35 55 81 54 3300	3.71 11/1924	1.90 26/1929	2.30 14/1929	1.98 22/1931	1.91 29/1923	2.10 29/1928	2.48 6/1924	8.16 15/1928	4.82 26/1929	6.23 16/1936	3.10 17/1927	3.48 8/1924	8.16
Little Switzerland Mitchell	R6	15	35 51 82 06 3550	1.78 20/1947	1.97 17/1942	2.50 15/1946	3.07 13/1949	6.15 15/1942	4.23 16/1949	3.82 10/1948	9.70 30/1940	4.35 17/1945	3.33 19/1937	4.10 5/1938	3.07 4/1941	9.70
Littleton* Halifax		15	36 02 77 54 380	1.67 21/1902	2.37 5/1896	4.80 21/1903	2.92 27/1895	1.80 6/1898	2.10 16/1900	3.10 26/1900	2.27 3/1891	2.85 16/1896	2.10 22/1893	2.70 3/1900	1.54 14/1901	4.80
Louisburg Franklin		56	36 06 78 18 375	3.20 9/1895	3.12 2/1929	2.36 22/1908	4.42 16/1910	3.04 24/1944	2.38 3/1909	4.38 5/1898	5.00 12/1901	5.01 12/1913	3.12 2/1929	3.30 16/1920	2.70 22/1908	5.01
Lumberton Robeson		51	34 37 79 01 102	2.37 10/1935	3.01 12/1906	4.50 7/1941	5.65 19/1918	3.03 12/1905	5.05 25/1945	5.00 15/1916	3.67 19/1907	6.77 20/1920	4.51 9/1913	2.92 27/1921	2.74 24/1924	6.77
Manteo Dare		44	35 55 75 41 12	2.32 30/1939	2.08 10/1946	3.02 11/1936	2.34 12/1944	2.78 18/1945	4.64 29/1939	7.84 6/1946	4.32 15/1940	4.96 30/1944	3.64 11/1942	4.24 9/1932	3.80 19/1936	7.84
Marion McDowell		59	35 41 82 01 1425	3.37 16/1924	3.33 28/1902	3.70 13/1913	3.17 16/1921	7.25 21/1901	3.55 14/1901	7.83 15/1911	8.20 13/1940	6.78 22/1898	6.63 23/1900	3.00 4/1896	3.80 15/1915	8.20

MAXIMUM 24 HOUR PRECIPITATION

Table 76 — NORTH CAROLINA

STATION / County	Years of Record	Lat. / Long. / Elev. Ft.	Jan	Feb	Mar	Apr	May	June	July	Aug	Sep	Oct	Nov	Dec	Max. of Record
Marshall 2 Mi NE Madison	51	35 48 82 41 1950	3.00 19/1936	2.65 28/1902	1.93 26/1913	2.50 30/1927	2.08 23/1913	2.45 17/1949	2.48 19/1930	6.05 30/1940	2.42 29/1944	3.10 25/1918	1.90 5/1938	2.93 14/1901	6.05
Max Patch Mountain R9 Madison	16	35 48 82 58 4285	1.72 13/1948	1.70 10/1946	1.94 27/1945	2.42 8/1948	1.90 17/1947	4.53 16/1949	2.51 9/1942	3.92 30/1940	3.31 19/1949	3.09 30/1949	1.88 28/1948	1.88 30/1942	4.53
McHenry's Bridge* Iredell	21	35 44 80 46	3.00 19/1936	2.40 26/1934	2.90 2/1927	2.78 6/1936	3.00 18/1934	3.05 18/1939	5.22 19/1919	4.60 11/1928	3.35 30/1936	4.00 2/1929	2.96 20/1938	2.45 6/1930	5.22
Mocksville Davie	28	35 53 80 34 797	2.85 19/1936	2.84 16/1942	2.65 19/1899	3.05 20/1901	3.22 29/1940	4.62 27/1941	2.75 8/1944	3.44 6/1901	2.93 30/1944	2.42 17/1902	3.18 19/1938	2.96 29/1901	4.62
Moncure Chatham	56	35 35 79 03 202	1.90 2/1944	2.33 21/1905	3.00 5/1929	3.23 7/1936	5.95 21/1901	3.60 9/1943	4.05 13/1925	4.04 29/1949	4.76 4/1907	5.95 1/1929	3.61 29/1934	3.24 22/1931	5.95
Monroe 4 Mi SE Union	56	34 56 80 31 586	2.45 19/1936	3.12 14/1912	2.90 15/1912	3.45 6/1922	3.30 24/1896	3.30 3/1909	4.54 8/1896	7.15 25/1908	5.81 7/1949	3.90 19/1906	3.20 3/1900	2.55 22/1908	7.15
Montreat Buncombe	33	35 40 82 20 2600	3.25 19/1936	2.84 3/1920	2.05 3/1934	3.04 2/1920	2.62 28/1923	2.67 3/1920	3.57 29/1926	7.00 30/1940	3.72 27/1929	6.63 16/1936	3.85 5/1938	2.49 14/1918	7.00
Morganton Burke	55	35 45 81 41 1135	2.78 18/1926	2.48 10/1946	3.79 14/1913	2.91 21/1935	5.31 11/1912	7.39 14/1947	5.45 18/1934	6.10 14/1940	5.90 1/1917	6.05 25/1918	3.60 7/1943	2.57 28/1915	7.39
Mt. Airy Surry	55	36 30 80 36 1048	2.60 6/1915	2.40 24/1910	4.00 16/1923	3.09 20/1940	2.22 21/1942	9.45 10/1947	4.79 9/1939	4.64 18/1939	6.02 22/1898	4.90 2/1929	3.10 1/1932	2.15 22/1918	9.45
Mt. Gilead Montgomery	17	35 12 80 04 220	1.85 19/1936	1.93 8/1944	2.12 6/1943	2.66 6/1936	2.30 21/1942	4.45 7/1938	4.60 15/1949	2.22 13/1940	1.95 19/1943	4.32 8/1936	2.70 28/1948	2.09 26/1943	4.60
Mt. Holly Gaston	37	35 17 81 02 616	2.26 18/1926	2.60 28/1929	2.80 6/1932	2.60 20/1918	4.47 24/1916	3.10 5/1908	3.90 13/1907	6.15 25/1908	3.72 18/1928	5.88 18/1928	2.60 9/1913	4.26 4/1931	6.15
Mt. Mitchell R6 Yancey	17	35 46 82 16 6684	2.96 30/1939	2.29 16/1942	3.23 14/1946	5.95 19/1940	2.25 29/1934	8.08 16/1949	5.73 11/1948	12.10 29/1940	4.25 5/1935	7.50 8/1946	6.61 5/1938	3.51 29/1942	12.10
Mt. Pisgah R6 Haywood	16	35 26 82 45 5300	2.27 20/1947	2.86 17/1942	3.43 14/1946	4.32 17/1945	4.83 15/1942	9.02 16/1949	4.22 12/1948	5.74 28/1949	4.26 27/1942	5.18 19/1937	4.27 2/1948	4.76 29/1942	9.02
Mt. Pleasant R9 Cabarrus	10	35 24 80 26	1.78 8/1895	3.24 6/1899	2.64 30/1908	1.92 4/1897	1.66 11/1894	2.72 7/1897	4.76 7/1898	3.68 27/1893	1.81 18/1894	2.58 12/1893	2.86 3/1896	2.29 10/1894	4.76
Murphy R6 Cherokee	63	35 05 84 02 1575	4.00 11/1901	3.20 16/1889	4.00 19/1899	4.88 8/1938	2.56 8/1910	1.96 15/1916	3.90 25/1897	2.75 6/1904	3.18 3/1898	4.31 30/1949	8.00 19/1906	3.93 29/1942	8.00
Nantahala Swain	17	35 16 83 41	2.62 18/1943	3.26 4/1936	2.64 3/1934	2.00 16/1945	1.79 8/1934	3.20 16/1949	3.47 4/1943	2.15 29/1940	2.56 29/1944	3.30 30/1949	3.19 29/1949	3.25 28/1942	3.47
Nashville Nash	54	35 58 77 58 190	3.20 29/1937	2.42 10/1939	2.12 19/1944	2.73 25/1937	3.21 1/1909	2.97 28/1907	5.96 4/1922	6.03 15/1940	6.00 30/1924	6.25 22/1929	2.40 13/1904	2.63 4/1929	6.25
Neuse Wake	27	35 54 78 34 281	2.50 14/1929	2.52 2/1915	2.35 5/1927	2.12 22/1912	2.03 14/1918	2.06 7/1916	2.95 23/1919	6.50 15/1940	3.70 18/1925	5.20 1/1929	3.20 17/1920	2.00 4/1931	6.50
Newbern Craven	64	35 07 77 03 12	2.36 18/1914	2.53 11/1910	2.41 19/1913	3.02 26/1918	5.38 8/1910	4.83 25/1945	6.75 14/1937	4.36 25/1924	5.95 18/1928	5.53 16/1936	3.65 6/1932	3.75 3/1927	6.75
New Holland Hyde	35	35 27 76 11 2	3.53 1/1932	3.34 13/1920	2.35 15/1913	3.10 13/1913	3.96 2/1934	14.92 30/1949	4.43 2/1924	3.80 29/1916	7.75 18/1927	6.55 14/1942	5.00 7/1932	4.00 4/1927	1492
North Fork No. 1 R9 Buncombe	23	35 42 82 20 2765	2.02 30/1940	2.19 17/1942	2.35 27/1948	2.97 20/1940	2.18 11/1949	7.30 16/1949	3.00 12/1949	8.46 29/1940	4.13 29/1944	3.55 5/1938	3.49 2/1947	1.84 28/1940	8.46
N Wilkesboro R9 Wilkes	29	36 10 81 09 973	2.33 18/1926	2.40 11/1939	3.20 15/1923	2.75 9/1934	1.93 6/1944	2.75 2/1939	4.60 19/1941	4.50 14/1940	4.89 6/1942	6.00 2/1929	2.43 4/1923	2.25 6/1923	6.00
Oak Ridge* Guilford	13	36 10 80 00 885	3.11 7/1899	2.01 11/1893	2.34 18/1899	2.81 2/1901	3.91 22/1901	2.35 15/1893	3.40 14/1901	3.37 29/1893	2.28 1/1893	1.59 14/1893	1.15 15/1915	2.03 30/1901	3.91
Owens Gap Jackson	12	35 12 82 58 3715	3.60 20/1947	3.40 17/1942	3.06 14/1948	5.00 19/1943	3.55 20/1942	3.07 17/1949	5.80 12/1948	9.34 30/1940	4.40 6/1948	5.42 19/1937	5.73 3/1948	4.40 28/1942	9.34
Oxford Exp. Station Granville	28	36 17 78 37 500	2.18 13/1948	2.00 17/1942	2.50 6/1932	3.20 9/1934	3.18 25/1944	2.45 19/1936	6.99 24/1926	5.05 24/1937	3.25 18/1945	3.30 1/1929	6.90 29/1934	1.87 26/1943	6.99
Parker 1 Mi E Ashe	32	36 23 81 42 3950	1.55 9/1921	1.82 9/1921	3.20 5/1929	2.66 17/1945	2.38 3/1923	3.12 24/1923	2.74 13/1922	3.04 26/1944	2.65 2/1943	4.68 25/1918	2.00 19/1928	1.98 6/1922	4.68
Patterson* Caldwell	15	36 00 81 34 1120	2.50 28/1900	3.15 27/1921	3.50 25/1901	5.45 19/1901	4.44 21/1901	5.45 15/1902	3.70 28/1904	5.60 5/1901	8.00 22/1898	5.65 22/1907	2.83 25/1900	3.65 28/1901	8.00
Pinehurst Moore	47	35 12 79 28 548	2.19 8/1932	2.60 8/1944	3.20 6/1932	3.12 11/1944	2.70 9/1911	2.54 20/1945	6.42 13/1944	5.67 9/1905	5.60 18/1928	5.20 1/1929	3.63 4/1904	5.57 4/1931	6.42
Pink Beds R9 Transylvania	14	35 22 82 47 3300	3.41 19/1947	3.35 16/1942	4.21 14/1946	4.88 17/1945	5.08 20/1942	6.51 16/1949	3.49 10/1948	8.63 13/1940	6.41 5/1948	6.01 19/1937	4.59 3/1948	4.55 29/1942	8.63
Piscah Forest Transylvania	10	35 16 82 42 2110	3.78 6/1946	2.76 10/1946	2.61 27/1948	2.69 18/1943	8.51 20/1942	2.78 12/1943	4.55 12/1949	8.10 13/1940	2.23 17/1945	3.00 8/1946	2.81 3/1947	2.89 28/1942	8.51
Pittsboro* Chatham	24	35 43 79 11 480	2.85 11/1895	3.00 20/1905	2.35 22/1903	2.00 2/1901	4.15 21/1901	2.82 16/1901	3.25 19/1897	2.95 12/1900	6.05 14/1904	3.14 5/1899	3.05 4/1899	2.40 8/1895	6.05
Raleigh R53 Wake	61	35 47 78 38 400	2.39 8/1895	3.00 3/1920	3.65 5/1932	3.37 2/1901	3.97 18/1894	5.18 28/1889	4.83 4/1931	5.72 24/1908	6.66 30/1929	4.18[a] 31/1887	5.21 28/1934	2.69 10/1936	6.66
Ramseur 6 Mi S Randolph	32	35 38 79 39 442	2.00 18/1915	2.50 2/1916	3.50 15/1912	2.12 18/1910	2.30 21/1909	2.20 1/1907	2.00 22/1908	2.50 31/1911	2.20 11/1907	2.70 17/1911	2.46 7/1912	2.05 22/1908	3.50
Randleman Randolph	44	35 49 79 49 810	1.87 10/1921	3.10 3/1916	4.00 2/1927	2.50 21/1918	2.70 27/1905	3.44 11/1906	4.00 22/1906	3.75 4/1915	4.13 24/1927	3.90 4/1927	3.35 9/1913	2.16 4/1931	4.13
Raven Mountain R9 Macon-Swain	15	35 20 82 22 4500	2.56 20/1947	3.05 9/1945	1.99 9/1946	2.39 24/1943	1.91 11/1949	5.25 16/1949	3.82 12/1949	7.13 30/1940	3.20 14/1945	3.70 30/1949	3.51 28/1948	3.03 30/1942	7.13
Red Springs Robeson	29	34 49 79 12 204	2.16 28/1937	2.60 26/1939	2.20 7/1941	3.26 7/1936	4.60 21/1901	2.86 26/1945	4.14 27/1926	4.32 26/1926	5.68 18/1928	2.49 1/1929	2.90 14/1940	3.10 4/1941	5.68
Reidsville Rockingham	47	36 22 79 40 828	2.53 19/1936	2.44 2/1916	2.95 15/1912	2.46 11/1944	4.47 24/1916	8.29 20/1922	4.02 16/1906	3.66 25/1907	7.20 25/1947	3.72 17/1932	4.25 20/1938	1.93 3/1914	8.29
Rockhouse Macon	57	35 00 83 06 3100	5.10 21/1906	5.30 27/1902	4.52 25/1901	5.70 19/1901	4.95 21/1901	10.05 29/1915	10.71 11/1948	13.13 29/1940	7.00 29/1936	8.80 14/1914	6.60 29/1914	5.85 17/1915	13.13

MAXIMUM 24 HOUR PRECIPITATION

Table 76

NORTH CAROLINA

STATION County	Years of Record	Lat. Long. Elev. Ft.	Jan	Feb	Mar	Apr	May	June	July	Aug	Sep	Oct	Nov	Dec	Max. of Record
Rockhouse No. 2* Macon	15	35 00 83 10 2600	3.40 16/1924	2.50 14/1922	3.89 13/1929	3.77 2/1920	4.02 6/1924	3.00 14/1928	2.95 19/1919	7.75 15/1928	6.88 30/1936	6.35 16/1932	2.88 12/1925	4.70 9/1919	7.75
Rockingham Richmond	52	34 57 79 57 210	4.58 8/1893	3.00 11/1903	3.12 25/1901	3.37 11/1944	5.15 22/1901	4.75 6/1901	4.48 18/1938	4.15 23/1908	4.75 19/1928	4.25 1/1928	3.94 29/1934	3.56 4/1931	5.15
Rocky Mount Nash	42	35 57 77 50 105	1.70 1/1927	2.20 4/1920	2.35 6/1931	2.00 3/1915	2.17 13/1915	3.09 28/1925	3.52 5/1931	4.98 15/1940	6.85 20/1938	6.00 25/1913	2.40 11/1947	3.08 4/1927	6.85
Rocky Mount Exp. Farm Edgecomb	28	35 54 77 42 110	2.60 18/1943	2.52 2/1944	2.82 19/1944	2.65 25/1937	2.05 14/1938	3.39 29/1949	4.25 24/1942	5.10 14/1940	5.24 20/1938	4.50 22/1929	2.05 6/1936	2.00 25/1943	5.24
Rougemont Durham	34	36 15 78 55 549	2.40 3/1944	2.80 2/1916	1.60 23/1917	2.30 17/1945	2.60 16/1942	2.30 6/1916	3.40 15/1944	2.63 30/1949	3.45 25/1947	3.65 2/1929	2.70 24/1942	1.90 29/1948	3.65
Roxboro Person	37	36 23 78 59 700	2.85 3/1936	2.03 28/1929	2.27 15/1912	3.25 19/1900	5.80 22/1901	2.65 4/1937	3.93 10/1943	3.93 6/1901	3.99 19/1944	4.60 2/1929	2.72 20/1938	1.82 1/1934	5.80
Salisbury Rowan	61	35 40 80 29 764	3.80 6/1915	3.14 27/1929	6.23 14/1912	2.96 19/1901	5.44 21/1942	2.95 1/1915	4.77 14/1944	7.10 16/1922	4.31 19/1928	5.20 2/1929	3.00 6/1912	3.06 24/1914	7.10
Sanitarium* Hoke	16	35 05 79 20 600	1.90 12/1915	2.00 23/1928	2.01 24/1901	2.40 20/1918	5.15 18/1925	4.00 1/1929	3.20 26/1920	3.07 25/1929	4.00 18/1928	3.40 9/1927	2.53 4/1929	2.40 16/1927	5.15
Saxon* Stokes	23	36 24 80 03 900	3.25 6/1899	2.63 16/1903	4.98 14/1912	2.65 2/1901	2.48 20/1901	4.27 31/1907	4.23 13/1901	3.33 28/1893	5.05 29/1896	2.65 5/1902	3.20 4/1896	2.20 22/1908	5.05
Scotland Neck Halifax	46	36 12 77 23 80	2.16 12/1908	2.14 12/1906	2.20 7/1944	3.30 15/1905	2.48 21/1935	4.70 27/1939	4.55 27/1937	6.13 15/1940	4.20 18/1928	5.10 9/1947	2.10 6/1936	2.85 25/1928	6.13
Settle Iredell	53	36 01 80 46 700	3.19 2/1936	2.54 25/1934	3.86 16/1923	3.15 19/1901	3.60 23/1916	4.95 16/1902	5.28 26/1909	8.02 11/1928	6.65 6/1942	4.26 1/1929	2.87 5/1938	3.80 28/1901	8.02
Shelby R9 Cleveland	23	35 18 81 32 875	3.30 18/1926	2.54 14/1946	2.00 19/1925	1.10 17/1945	2.42 25/1947	2.20 14/1924	5.60 16/1949	5.82 11/1928	4.70 29/1924	5.20 1/1929	1.92 17/1946	2.86 14/1931	5.82
Siler City Chatham	25	35 43 79 27 625	2.50 18/1943	2.33 10/1921	3.01 6/1932	2.10 6/1936	2.04 25/1944	3.37 5/1919	4.20 3/1946	2.50 18/1934	3.95 3/1931	3.16 17/1931	3.05 29/1934	2.36 18/1921	4.20
Sloan 3 Mi S Duplin	57	34 47 77 46 50	4.35 17/1915	2.88 27/1899	3.70 29/1903	2.70 28/1939	3.82 8/1910	5.63 9/1917	6.49 25/1899	4.60 1/1944	6.70 18/1928	3.44 10/1922	3.30 4/1900	2.12 9/1922	6.70
Smithfield Johnstown	59	35 31 78 21 146	3.00 16/1946	2.85 4/1920	2.70 6/1944	3.36 13/1923	3.19 21/1935	5.10 30/1949	4.40 20/1922	4.45 15/1940	5.04 29/1924	4.65 22/1929	3.20 16/1926	3.20 4/1930	5.10
Southern Pines Moore	51	35 10 79 23 519	4.10 4/1931	2.73 9/1944	4.13 26/1901	3.20 9/1934	4.10 27/1932	3.46 10/1899	8.00 16/1901	7.75 9/1905	5.00 18/1928	4.60 1/1929	3.00 7/1912	1.85 16/1919	8.00
Southport Brunswick	71	33 55 78 01 18	7.36 27/1921	4.28 10/1940	4.30 20/1903	5.20 19/1899	5.60 12/1912	7.85 15/1946	6.55 23/1915	6.45 26/1920	11.00 19/1946	4.52 21/1929	5.15 29/1934	4.75 8/1905	11.00
Spruce Mountain R9 Swain	16	35 37 83 11 4800	3.48 5/1949	2.50 17/1942	2.06 9/1946	1.95 18/1948	2.05 22/1947	2.52 13/1949	1.98 7/1941	4.32 29/1940	4.05 27/1942	3.90 30/1949	3.93 28/1948	2.33 25/1948	4.32
Statesville 1 Mi W Iredell	52	35 47 80 56 950	3.50 2/1903	2.90 28/1910	4.64 15/1912	2.80 9/1934	2.73 11/1912	4.08 16/1902	6.50 27/1945	5.78 11/1928	4.18 29/1918	5.21 1/1929	2.45 5/1938	3.16 13/1932	6.50
Stonewall* Pamlico	17	35 07 76 41 17	4.00 6/1928	2.10 21/1937	2.05 10/1936	1.68 2/1938	2.05 20/1928	3.18 12/1923	4.00 2/1923	3.60 4/1939	6.00 16/1924	2.45 22/1929	3.52 12/1937	2.21 1/1934	6.00
Swannanoa Buncombe	16	35 36 82 24 2230	1.93 19/1936	2.00 18/1940	2.00 27/1945	2.19 21/1935	2.30 20/1942	2.55 28/1943	2.22 11/1933	4.90 13/1940	3.10 5/1935	3.39 16/1936	2.55 5/1938	2.21 9/1942	4.90
Swansboro Onslow	19	34 41 77 30 10	2.40 23/1935	4.00 20/1937	4.80 11/1936	4.30 25/1937	5.30 27/1938	4.00 29/1939	7.03 21/1939	9.06 15/1940	9.40 17/1938	8.25 6/1926	5.00 12/1937	4.00 13/1935	9.40
Tapoco Graham	18	35 36 82 55 1100	2.79 18/1936	3.30 14/1933	1.97 9/1938	2.73 7/1938	1.68 20/1942	2.07 25/1940	3.05 10/1942	6.17 4/1938	2.39 29/1944	3.94 31/1949	2.75 29/1948	2.10 29/1942	6.17
Tarboro Edgecombe	63	35 54 77 32 50	2.82 19/1943	2.78 5/1896	2.50 19/1944	4.15 12/1905	2.49 20/1935	3.47 30/1941	3.89 12/1940	6.55 15/1940	4.88 18/1928	3.60 1/1929	2.74 8/1893	4.40 14/1917	6.55
Teyahalee Bald R8 Graham	12	35 15 83 48 4750	3.86 5/1949	3.34 13/1945	2.19 18/1949	2.24 14/1948	2.14 12/1946	3.79 16/1949	3.89 10/1942	3.35 13/1940	3.89 27/1942	4.49 30/1949	4.57 28/1948	4.10 29/1942	4.57
Tryon Polk	31	35 13 82 14 1075	3.32 18/1926	2.94 10/1946	3.03 24/1917	3.84 6/1936	4.11 15/1942	4.81 15/1947	3.60 19/1938	7.50 15/1928	5.50 26/1929	6.06 16/1932	3.95 12/1925	3.68 22/1918	7.50
Warrenton Warren	16	36 25 78 09 432	1.76 29/1937	2.50 25/1934	3.15 16/1936	2.96 9/1934	2.50 8/1939	2.29 13/1934	3.45 13/1944	5.98 14/1940	2.54 29/1944	3.45 12/1942	2.20 27/1944	4.40 14/1940	5.98
Washington* Beaufort	17	35 33 77 03 48	3.00 27/1924	4.34 27/1906	2.10 29/1903	1.84 23/1931	2.27 10/1903	2.59 13/1906	3.66 13/1903	3.60 15/1903	2.17 17/1905	2.80 13/1901	1.36 15/1904	1.05 20/1906	4.34
Waterville Haywood	18	35 46 83 06 1416	2.60 18/1936	2.15 25/1934	1.74 12/1935	2.08 19/1940	2.64 10/1933	4.34 16/1949	2.56 19/1941	2.47 29/1940	2.32 3/1936	2.10 20/1944	2.36 28/1948	1.72 29/1942	4.34
Wayah Bald R6 Macon	15	35 11 83 34 5330	3.56 5/1949	3.16 26/1944	2.82 9/1946	2.27 12/1944	2.55 20/1942	6.82 16/1949	2.55 5/1943	4.57 29/1940	3.80 14/1945	3.40 30/1949	4.06 28/1948	2.22 29/1942	6.82
Waynesville Haywood	56	35 29 82 57 2638	3.78 19/1936	3.20 4/1936	3.80 27/1913	3.13 2/1920	2.99 27/1901	4.08 16/1949	3.01 8/1896	5.83 29/1940	3.10 30/1936	2.80 14/1940	3.20 28/1948	4.82 29/1901	5.83
Weldon R9 Halifax	77	36 26 77 36 81	2.40 19/1936	2.80 4/1920	2.18 17/1923	4.51 17/1910	2.32 26/1940	4.75 7/1903	4.70 7/1919	5.22 15/1940	4.97 6/1935	3.35 25/1913	2.54 27/1944	2.23 4/1927	5.22
Wenona* Washington	30	35 47 76 37 16	4.04 17/1915	2.00 14/1941	3.45 28/1934	3.26 7/1936	3.30 16/1916	4.45 10/1917	4.05 15/1944	7.22 25/1918	7.00 20/1938	4.70 18/1928	4.65 12/1937	2.92 24/1924	7.22
Willard Pender	43	34 43 77 58 51	3.56 18/1915	2.62 16/1948	3.12 15/1913	3.30 19/1943	3.60 9/1910	3.55 7/1912	6.10 28/1948	3.02 30/1935	5.58 15/1917	4.00 21/1929	3.95 12/1937	2.95 24/1941	6.10
Williamston Martin	18	35 51 77 02 20	2.07 26/1937	1.31 26/1939	2.07 20/1944	4.12 9/1938	2.55 3/1949	3.68 26/1945	2.78 26/1934	3.07 15/1940	3.11 30/1944	2.72 5/1948	2.47 1/1949	1.84 27/1943	4.12
Wilmington R57 New Hanover	77	34 14 77 57 6	4.56 5/1874	3.23 20/1888	5.26 27/1882	3.24 23/1928	2.90 12/1871	7.69 25/1945	7.33 15/1886	8.04 17/1879	9.52 29/1938	5.31 21/1929	4.42 11/1937	4.14 23/1941	9.52
Wilson R9 Wilson	17	35 43 77 55 145	2.39 18/1943	2.30 10/1946	2.56 25/1937	2.64 17/1939	2.40 10/1949	2.75 24/1941	3.58 27/1937	3.59 1/1944	4.01 7/1949	2.83 28/1941	2.58 11/1947	2.19 25/1943	4.01
Winston Salem Forsythe	65	36 07 80 12 969	4.04 18/1936	2.75 2/1906	6.00 15/1920	2.73 11/1944	3.00 22/1942	3.70 13/1941	4.63 19/1919	4.47 18/1939	3.61 25/1947	4.50 17/1932	2.90 8/1913	2.11 4/1914	6.00

MAXIMUM 24 HOUR PRECIPITATION

Table 76 NORTH CAROLINA

Reference notes for North Carolina

* Discontinued station.

R Amounts determined by recording gage. A number next to R indicates the number of years station was equipped with a recording gage prior to 1950.

[a] The 24-hour amount of 6.66 credited to September 30 fell on September 30 and October 1. This amount of 6.66 can also be considered an October maximum 24-hour value.

MAXIMUM 24 HOUR PRECIPITATION

Table 77

STATION County		Years of Record	Lat. Long. Elev. Ft.	Jan	Feb	Mar	Apr	May	June	July	Aug	Sep	Oct	Nov	Dec	Max. of Record
Almont Morton		10	46 43 101 39 2300	0.35 25/1944	0.30 9/1943	1.02 23/1945	0.61 14/1944	1.07 30/1943	2.24 3/1943	2.48 13/1949	2.08 3/1945	1.20 7/1945	0.87 4/1946	0.61 1/1944	0.58 15/1946	2.48
Alpha Golden Valley		24	46 37 103 49 2710	0.86 15/1943	0.40 6/1932	0.80 19/1932	2.63 21/1940	3.08 26/1929	2.52 1/1930	2.00 28/1940	2.58 15/1927	2.84 5/1937	1.51 5/1946	0.93 1/1944	0.43 7/1946	3.08
Amenia Cass		36	47 00 97 13 960	0.80 18/1906	0.72 15/1923	1.27 29/1910	2.00 20/1916	2.50 23/1925	3.68 5/1902	2.98 2/1928	3.10 26/1907	1.93 14/1900	1.73 4/1926	1.20 28/1905	1.20 15/1927	3.68
Amidon Slope	R9	28	46 30 103 19 2908	0.39 27/1944	0.60 23/1922	1.00 5/1921	1.70 21/1940	2.50 8/1927	3.53 16/1922	1.66 27/1922	1.59 5/1923	2.46 25/1923	1.53 11/1924	0.88 7/1944	0.60 14/1927	3.53
Arnegard* McKenzie		20	47 50 103 25 2238	0.61 12/1917	0.50 1/1922	0.90 10/1921	2.30 14/1912	3.05 29/1929	2.04 1/1925	1.72 18/1928	1.90 4/1919	1.26 9/1921	1.23 12/1924	0.60 5/1922	0.60 15/1929	3.05
Ashley McIntosh	R9	54	46 02 99 22 2025	0.60 31/1912	0.80 13/1915	1.75 25/1902	2.44 30/1902	1.81 26/1939	2.70 15/1935	2.86 12/1947	3.92 30/1926	2.00 13/1928	2.71 10/1949	1.30 7/1944	1.00 4/1926	3.92
Beach Golden Valley		35	46 55 104 01 2814	0.65 28/1916	0.72 13/1910	1.00 14/1919	1.85 23/1932	3.08 26/1929	4.13 7/1929	1.89 13/1908	1.95 1/1914	1.43 28/1923	1.30 28/1912	0.78 7/1915	1.05 13/1906	4.13
Beulah Mercer		35	47 16 101 47 1780	0.82 5/1949	0.51 25/1946	0.83 21/1916	1.75 17/1914	1.87 26/1929	5.00 17/1939	4.35 8/1928	1.87 21/1918	1.95 7/1941	1.61 8/1924	1.80 5/1922	0.70 27/1903	5.00
Bismarck Burleigh	R59	75	46 48 100 48 1670	0.60 27/1903	0.71 24/1930	1.80 21/1916	1.31 11/1912	2.87 7/1927	3.76 26/1914	1.81 9/1935	3.60 9/1909	1.94 6/1941	1.68 8/1924	0.99 1/1944	0.67 27/1922	3.76
Bottineau Bottineau		58	48 50 100 27 1638	0.41 4/1911	0.70 18/1904	2.00 26/1902	1.07 23/1948	2.02 9/1927	3.45 23/1923	2.14 19/1935	3.07 19/1920	1.58 3/1941	2.25 2/1898	1.17 16/1910	0.73 15/1912	3.45
Bowbells Burke		24	48 48 102 15 1958	1.17 29/1915	1.40 15/1923	0.73 25/1945	1.27 23/1948	2.00 9/1941	4.00 19/1924	1.50 21/1948	1.50 20/1912	1.70 24/1920	2.45 8/1924	0.95 8/1925	1.00 20/1922	4.00
Bowman Bowman	R9	35	46 11 103 23 2872	0.62 20/1932	0.79 22/1922	1.13 23/1913	2.17 23/1932	2.63 26/1929	2.60 12/1915	2.10 28/1940	2.20 3/1906	2.04 25/1923	2.00 8/1924	0.52 23/1933	0.60 25/1904	2.63
Cando* Towner		35	48 30 99 13 1488	0.72 7/1904	0.80 2/1925	1.10 12/1928	1.20 20/1899	2.35 29/1909	6.13 21/1919	2.75 1/1921	3.11 27/1931	2.45 5/1910	2.00 2/1898	1.05 5/1922	0.80 14/1929	6.13
Carrington Foster		52	47 27 99 08 1579	0.60 2/1907	1.00 7/1911	1.00 27/1905	1.90 24/1935	2.33 8/1927	3.70 5/1905	3.18 24/1911	3.80 25/1921	1.83 12/1903	1.65 19/1932	1.25 5/1922	1.20 2/1909	3.80
Carson Grant	R8	38	46 23 101 35 2500	0.88 5/1949	1.50 4/1916	1.20 18/1914	1.60 19/1916	1.79 20/1908	3.34 6/1941	2.25 18/1923	1.80 13/1945	2.05 7/1941	2.84 19/1908	1.95 5/1922	0.64 30/1932	3.34
Casselton Cass		51	46 54 97 16 934	0.80 18/1906	0.85 15/1923	1.27 29/1910	2.00 20/1916	2.90 25/1942	3.68 5/1902	2.98 2/1928	4.00 1/1944	1.93 14/1900	1.73 4/1926	1.20 28/1905	1.20 15/1927	4.00
Cavalier Pembina		42	48 48 97 38 894	1.20 19/1914	1.50 11/1908	1.76 28/1905	1.68 7/1948	2.05 21/1902	2.71 22/1948	5.01 2/1904	3.30 16/1927	3.63 4/1910	3.16 10/1949	2.03 13/1944	1.60 1/1914	5.01
Cooperstown Griggs		53	47 26 98 07 1428	1.00 28/1916	1.48 1/1922	1.28 27/1942	1.80 15/1924	2.65 25/1941	2.10 18/1924	2.96 27/1949	3.08 21/1918	2.76 18/1946	2.20 19/1932	1.63 14/1928	0.91 31/1933	3.08
Crosby Divide		43	48 54 103 18 1954	0.81 29/1916	0.62 5/1908	1.29 27/1910	1.40 30/1929	2.08 23/1933	3.07 26/1944	1.89 2/1919	1.89 21/1918	1.55 23/1920	1.90 4/1940	4.02 7/1915	0.80 29/1907	4.02
Devils Lake Ramsey	R45	45	48 07 98 52 1471	0.59 1/1907	0.80 4/1908	1.22 25/1945	2.43 25/1928	2.86 29/1909	4.08 8/1929	4.82 14/1905	4.53 25/1921	4.55 3/1941	2.14 9/1949	1.73 14/1928	0.72 13/1906	4.82
Dickinson Stark	R10	58	46 53 102 48 2460	0.63 25/1944	0.75 25/1930	1.03 23/1945	1.95 19/1906	2.67 30/1941	3.33 6/1941	4.03 28/1914	2.54 10/1909	3.25 7/1941	1.46 13/1911	1.20 1/1944	0.64 6/1901	4.03
Dunn Center Dunn		51	47 21 102 37 2191	1.10 11/1907	0.93 25/1930	1.00 14/1902	2.04 20/1916	4.50 22/1903	3.45 3/1948	3.43 23/1927	2.27 10/1920	1.79 29/1923	1.46 3/1915	1.80 5/1922	0.80 12/1906	4.50
Dunseith Rolette		54	48 50 100 02 2001	0.75 16/1901	0.50 4/1908	0.85 26/1901	1.50 24/1917	2.54 20/1921	4.00 2/1899	3.08 22/1899	2.24 10/1947	2.25 3/1941	1.29 9/1924	1.04 5/1922	0.50 15/1910	4.00
Eckman Bottineau		44	48 39 101 03 1500	0.85 5/1949	0.60 16/1916	0.80 16/1920	2.19 22/1915	2.04 15/1915	3.28 1/1949	2.52 15/1948	2.69 15/1927	2.23 3/1941	1.28 11/1927	1.30 5/1922	0.40 30/1922	3.28
Edgeley La Moure	R4	49	46 20 98 42 1568	0.58 27/1903	0.57 27/1903	2.59 26/1902	3.25 23/1932	3.55 19/1923	5.19 17/1932	3.63 4/1901	3.18 24/1902	4.34 17/1946	1.80 3/1915	1.25 14/1928	0.61 6/1901	5.19
Edmore Ramsey		26	48 25 98 29 1524	0.42 11/1936	0.40 29/1940	0.83 15/1946	1.49 23/1948	1.01 5/1932	3.90 27/1946	2.04 8/1935	2.63 2/1944	2.14 4/1936	2.17 10/1949	0.68 3/1944	0.35 12/1949	3.90
Elbowoods McLean		57	47 35 102 09 2082	0.40 7/1927	0.52 25/1946	1.03 27/1910	3.70 22/1932	1.87 22/1932	3.50 23/1925	4.35 8/1928	2.68 5/1916	1.70 20/1930	1.61 8/1924	1.80 5/1922	0.70 27/1903	4.35
Ellendale Dickey	R8	51	46 00 98 31 1457	0.94 4/1949	0.50 27/1903	2.30 26/1902	3.53 22/1932	2.36 7/1927	3.57 22/1925	2.64 2/1921	5.38 30/1926	2.79 18/1946	2.32 10/1949	1.15 24/1924	0.91 29/1929	5.38
Epping Williams		41	48 18 103 21 2224	0.45 8/1909	0.75 25/1930	0.74 9/1925	1.75 14/1911	2.24 20/1921	4.02 6/1915	2.31 17/1946	3.07 1/1944	2.05 14/1927	1.28 4/1940	0.95 5/1922	0.55 25/1916	4.02
Fairfield Billings		22	47 19 103 12 2650	0.56 8/1949	0.50 12/1938	0.65 25/1945	2.01 30/1948	2.70 26/1929	2.16 17/1944	1.95 18/1940	2.75 2/1928	1.20 24/1931	0.86 4/1946	1.47 1/1944	0.34 7/1946	2.75
Fargo Cass	R40	69	46 54 96 48 895	1.37 1/1921	1.25 13/1915	0.98 24/1942	2.90 7/1904	3.19 29/1909	4.36 27/1897	5.17 3/1886	4.72 8/1943	4.30 12/1889	2.57 4/1884	2.14 24/1908	1.42 14/1927	5.17
Fessenden Wells		38	47 39 99 37 1610	0.51 4/1949	1.27 25/1930	1.02 14/1946	1.96 29/1940	2.65 27/1912	3.42 27/1914	3.57 28/1940	3.75 20/1918	4.46 9/1947	1.64 10/1949	1.14 1/1929	0.80 27/1916	4.46
Forman Sargent		58	46 06 97 38 1249	1.20 15/1915	1.22 19/1921	1.30 26/1902	2.20 13/1912	2.50 19/1918	3.90 8/1914	4.15 28/1949	3.10 22/1905	2.27 24/1901	2.27 7/1901	0.88 7/1946	0.87 28/1898	4.15
Fort Yates Sioux		50	46 06 100 38 1640	0.60 20/1932	1.00 24/1930	1.20 21/1946	1.24 14/1944	3.01 30/1943	4.70 5/1937	3.59 16/1927	2.00 21/1900	2.39 2/1926	2.00 11/1947	1.12 7/1944	0.50 4/1926	4.70
Foxholm Ward		29	48 27 101 33 1609	0.65 25/1944	1.00 25/1930	1.09 13/1939	1.71 26/1943	1.97 24/1933	3.30 26/1944	2.06 8/1928	2.76 9/1948	1.48 5/1936	3.90 29/1949	1.20 13/1944	0.42 23/1933	3.90
Fryburg Billings		36	46 53 103 18 2790	0.40 12/1929	0.99 22/1922	0.96 15/1920	1.49 15/1899	2.60 22/1903	2.51 15/1922	1.72 22/1923	2.78 2/1928	3.83 8/1929	1.40 13/1911	1.04 5/1922	0.64 6/1901	3.83
Fullerton Dickey		52	46 10 98 25 1439	1.00 1/1907	1.85 14/1915	1.95 14/1899	3.48 22/1932	2.97 10/1922	4.85 21/1923	3.78 30/1906	5.20 20/1899	2.82 7/1938	2.60 3/1915	1.55 6/1946	0.85 30/1931	5.20
Garrison McLean		73	47 38 101 25 1911	0.73 25/1944	0.80 16/1917	1.55 21/1919	1.64 26/1943	2.35 27/1912	2.22 27/1944	2.29 14/1948	2.18 2/1911	1.75 20/1931	1.10 5/1946	1.30 25/1908	0.96 26/1916	2.35

MAXIMUM 24 HOUR PRECIPITATION

Table 77 — NORTH DAKOTA

STATION County		Years of Record	Lat. Long. Elev. Ft.	Jan	Feb	Mar	Apr	May	June	July	Aug	Sep	Oct	Nov	Dec	Max. of Record
Golva-Beach* Golden Valley		44	46 44 103 57 2780	0.65 28/1916	0.72 13/1910	1.00 14/1919	1.85 23/1932	3.08 26/1929	4.13 7/1929	2.07 8/1935	1.95 1/1914	2.16 1/1941	1.57 4/1940	0.78 7/1915	1.05 13/1906	4.13
Grafton Walsh		58	48 25 97 26 827	1.50 12/1910	0.93 25/1930	1.18 26/1942	1.96 25/1924	2.40 13/1904	2.92 23/1948	4.07 12/1943	2.00 21/1901	2.75 4/1900	3.40 10/1949	2.59 13/1944	1.10 9/1909	4.07
Grand Forks Grand Forks	R9	59	47 55 97 05 830	0.90 29/1916	0.75 12/1908	1.70 28/1905	3.48 30/1898	2.48 11/1922	2.65 26/1915	2.80 27/1905	3.72 29/1944	2.50 15/1910	2.98 16/1934	1.47 13/1944	0.66 26/1916	3.72
Granville McHenry		43	48 16 100 51 1504	0.65 25/1944	0.70 1/1922	1.01 16/1943	2.25 23/1948	1.81 15/1915	3.28 26/1914	2.80 11/1943	2.71 3/1911	1.57 8/1921	1.84 19/1932	2.07 5/1922	0.60 26/1916	3.28
Grenora Williams		41	48 37 103 56 2114	1.11 7/1907	1.40 1/1911	1.45 10/1915	2.00 30/1921	3.00 8/1927	2.86 19/1921	1.94 18/1924	1.80 5/1916	1.90 10/1916	1.30 18/1938	1.01 7/1915	1.51 30/1918	3.00
Hankinson Richland		21	46 04 96 54 1068	0.64 4/1949	1.00 25/1930	1.50 29/1933	1.68 30/1937	1.50 19/1940	2.25 30/1935	2.35 19/1935	2.15 10/1941	2.70 11/1930	1.06 11/1929	1.50 20/1930	1.02 11/1949	2.70
Hannah Cavalier		56	48 59 98 41 1568	1.10 4/1910	0.72 25/1930	1.30 26/1942	2.74 27/1924	2.60 23/1933	2.18 29/1930	3.55 11/1943	2.90 16/1947	2.44 5/1910	2.15 5/1924	2.40 6/1922	0.60 30/1921	3.55
Hansboro Towner		42	48 57 99 23 1597	0.80 29/1916	1.50 25/1930	1.13 25/1945	1.47 26/1924	2.75 23/1933	4.70 22/1923	4.51 11/1943	3.40 1/1937	1.75 3/1941	2.50 19/1932	2.60 10/1932	1.80 26/1916	4.70
Harvey Wells		47	47 45 99 53 1596	0.50 9/1917	0.50 1/1911	0.70 29/1916	1.90 29/1940	2.41 24/1944	3.75 18/1908	2.82 16/1946	3.40 20/1918	2.16 5/1910	2.05 19/1932	1.00 8/1918	1.00 26/1916	3.75
Hettinger Adams		43	46 00 102 38 2675	0.80 12/1938	0.81 13/1908	2.60 14/1919	2.25 7/1919	2.15 8/1927	2.63 6/1941	3.40 26/1926	2.20 3/1906	4.22 14/1928	1.80 15/1908	1.20 26/1908	0.75 27/1917	4.22
Hillsboro Trail		44	47 24 97 04 901	0.80 29/1916	1.00 23/1922	1.01 25/1942	1.74 29/1916	5.90 29/1909	3.19 6/1941	3.70 18/1945	2.65 6/1919	3.23 18/1946	1.66 19/1932	1.32 13/1944	1.00 24/1907	5.90
Jamestown Stutsman		58	46 53 98 40 1457	0.85 1/1907	0.68 22/1930	1.40 13/1929	2.10 23/1932	2.32 16/1942	3.08 10/1939	3.00 16/1908	6.45 20/1918	2.75 8/1921	1.74 28/1940	1.44 24/1908	1.22 11/1949	6.45
Kenmare Ward		18	48 40 102 05 1799	0.42 8/1949	0.55 7/1947	0.84 25/1945	1.54 23/1948	1.50 25/1933	3.22 27/1944	2.00 17/1946	1.89 2/1937	1.16 7/1939	1.82 5/1937	0.86 1/1938	0.43 15/1949	3.22
Langdon Cavalier		54	48 45 98 21 1615	0.80 22/1914	1.80 5/1908	1.09 29/1910	1.55 16/1924	1.45 16/1915	3.17 24/1898	2.75 4/1926	2.30 30/1944	2.53 4/1941	2.34 10/1949	1.23 15/1928	1.20 7/1916	3.17
Larimore Grand Forks		57	47 54 97 38 1134	0.65 1/1911	0.70 1/1922	1.27 26/1942	2.03 27/1901	2.72 16/1915	4.00 23/1923	6.03 3/1921	4.05 25/1921	4.20 1/1922	2.17 10/1949	1.72 14/1944	0.75 6/1910	6.03
Linton Emmons		33	46 16 100 14 1711	0.75 16/1929	0.80 20/1927	0.97 21/1946	2.50 29/1940	1.75 21/1899	2.45 27/1939	2.95 10/1947	2.15 7/1931	2.00 19/1900	2.04 10/1949	2.48 14/1928	0.43 25/1904	2.95
Lisbon Ransom		46	46 26 97 41 1091	1.00 2/1907	2.40 15/1915	1.19 25/1942	2.05 28/1914	3.15 22/1903	2.95 25/1923	3.01 21/1948	4.37 10/1941	2.36 10/1916	1.98 4/1926	1.80 10/1919	1.20 15/1927	4.37
Maddock Benson		35	47 58 99 30 1604	0.80 10/1929	0.85 22/1922	0.94 15/1946	1.57 26/1924	2.40 24/1944	2.35 15/1921	5.25 15/1905	2.65 27/1931	2.29 5/1910	2.38 2/1898	1.32 9/1918	0.60 2/1903	5.25
Mandan Morton	R10	36	46 48 100 54 1750	0.67 15/1933	1.03 25/1930	0.98 23/1931	1.96 28/1940	2.02 15/1915	3.86 27/1914	2.03 16/1947	2.90 1/1915	1.35 12/1930	1.64 9/1924	1.29 13/1944	0.73 26/1916	3.86
Manfred* Wells		35	47 38 99 45 1605	0.50 9/1917	0.50 1/1911	0.70 29/1916	0.92 30/1912	2.00 27/1912	3.75 18/1908	1.95 17/1908	3.40 20/1918	2.16 5/1910	2.05 19/1932	1.00 8/1918	1.00 26/1916	3.75
Marmarth Slope		41	46 18 103 55 2714	1.00 16/1933	0.65 15/1910	0.90 24/1937	1.27 14/1910	2.65 23/1933	3.55 12/1915	1.85 5/1939	2.68 15/1918	1.58 20/1931	1.06 5/1946	0.80 4/1949	0.62 14/1928	3.55
Max McLean		21	47 49 101 17 2093	0.48 25/1944	0.60 25/1930	1.00 23/1931	1.63 26/1943	2.30 3/1941	3.05 6/1937	2.35 18/1940	2.12 11/1939	1.69 21/1931	1.60 20/1932	0.67 7/1944	0.60 11/1929	3.05
Marville Trail		54	47 30 97 19 975	0.75 16/1907	0.80 22/1922	1.00 26/1942	1.56 13/1912	2.17 11/1922	3.00 14/1935	2.45 5/1917	4.10 8/1900	3.10 14/1900	1.54 22/1931	1.24 13/1944	0.80 10/1929	4.10
McClusky Sheridan		32	47 29 100 29 1943	0.51 5/1949	1.15 24/1930	1.00 10/1921	1.49 28/1943	2.84 30/1943	2.44 12/1928	2.13 10/1935	2.90 21/1918	1.63 10/1947	2.84 18/1932	1.40 13/1944	1.11 16/1929	2.90
McHenry Eddy		27	47 38 98 35 1509	1.00 26/1916	0.50 15/1911	1.02 21/1919	1.50 23/1915	2.00 22/1943	3.30 18/1924	5.70 6/1916	2.90 3/1916	2.05 4/1941	2.21 10/1949	1.10 5/1922	0.80 7/1919	5.70
McLeod Richland		38	46 24 97 14 1075	1.00 2/1907	1.20 13/1915	1.42 29/1934	2.85 13/1912	4.50 3/1912	6.00 10/1931	2.34 21/1909	3.37 10/1941	2.88 9/1927	3.14 4/1926	1.24 11/1919	1.05 2/1909	6.00
Minot Ward	R9	54	48 15 101 17 1724	1.00 10/1916	1.20 1/1922	1.00 3/1919	2.40 23/1903	3.00 22/1903	3.70 4/1914	3.15 21/1935	2.40 7/1899	3.40 12/1903	1.26 9/1924	2.20 5/1922	1.20 29/1918	3.70
Mohall Renville		56	48 46 101 31 1639	0.60 28/1916	1.00 1/1922	1.36 27/1910	2.25 22/1932	2.20 22/1903	3.39 26/1944	2.16 8/1928	2.93 9/1948	2.20 19/1925	1.76 1/1900	1.50 5/1922	0.80 28/1918	3.39
Mott Hettinger	R10	43	46 23 102 20 2420	0.56 6/1930	0.93 25/1930	1.14 29/1916	1.92 19/1916	2.35 8/1927	3.33 12/1915	2.26 3/1909	2.20 18/1924	1.80 12/1903	2.00 19/1908	1.76 5/1922	0.98 14/1927	3.33
Napoleon Logan	R9	58	46 29 99 45 1955	0.75 13/1923	0.75 25/1930	1.00 23/1931	4.20 23/1932	2.35 22/1903	2.75 7/1934	2.50 2/1928	3.52 16/1927	1.36 1/1926	2.20 10/1949	1.25 15/1928	1.00 26/1916	4.20
New England Hettinger		58	46 33 102 52 2621	0.92 15/1943	0.60 14/1910	1.00 23/1913	1.88 21/1940	2.43 26/1929	2.50 15/1922	3.06 17/1945	2.20 3/1906	3.22 29/1923	1.53 6/1946	1.32 13/1944	0.55 15/1949	3.22
New Salem Morton		46	46 50 101 25 2163	1.00 16/1911	0.80 22/1922	1.76 26/1902	1.78 28/1940	1.82 7/1912	3.52 6/1941	2.25 13/1949	3.11 9/1941	2.72 4/1911	1.60 19/1932	1.73 5/1922	1.20 30/1918	3.52
Oakes Dickey	R10	21	46 08 98 05 1318	0.80 20/1937	1.15 3/1943	1.02 25/1942	1.44 28/1942	1.41 29/1942	2.66 10/1931	2.55 3/1944	2.62 17/1935	1.09 24/1934	1.62 11/1929	1.10 7/1946	0.54 11/1949	2.66
Park River Walsh		46	48 23 97 45 998	0.60 3/1909	0.80 1/1911	0.95 28/1905	2.73 16/1924	2.26 10/1922	3.00 4/1904	2.65 25/1947	2.15 30/1908	2.67 17/1946	3.59 10/1949	2.59 13/1944	0.77 7/1916	3.59
Parshall Mountrail		35	47 57 102 08 1929	0.42 25/1944	0.80 25/1930	1.03 27/1910	1.65 22/1932	1.97 26/1929	2.59 16/1920	3.55 9/1935	2.68 5/1916	1.57 3/1898	1.38 19/1908	0.90 25/1908	0.70 27/1903	3.55
Pembina Pembina	R10	76	48 57 97 15 792	1.20 29/1916	1.50 11/1908	1.33 28/1905	2.50 15/1924	3.20 9/1927	3.10 21/1926	4.25 3/1904	3.00 16/1931	2.66 8/1945	3.03 10/1949	2.50 7/1922	1.20 2/1909	4.25
Pettibone Kidder	R10	41	47 07 99 31 1856	0.80 19/1920	0.76 28/1948	1.46 24/1936	2.30 23/1948	1.95 24/1944	2.24 12/1928	2.15 1/1928	3.45 25/1921	1.42 8/1921	2.35 10/1949	0.85 5/1922	0.60 23/1933	3.45
Portal Burke		36	49 00 102 33 1954	0.60 19/1906	0.60 13/1902	1.07 25/1945	1.03 24/1903	2.00 29/1929	5.65 5/1906	2.00 7/1900	3.80 27/1903	2.00 21/1945	1.37 8/1930	0.80 29/1905	0.80 28/1902	5.65

MAXIMUM 24 HOUR PRECIPITATION

Table 77

NORTH DAKOTA

STATION County		Years of Record	Lat. Long. Elev. Ft.	Jan	Feb	Mar	Apr	May	June	July	Aug	Sep	Oct	Nov	Dec	Max. of Record
Powers Lake Burke		45	48 34 102 39 2205	0.40 19/1920	0.60 11/1916	0.71 21/1941	1.31 5/1929	2.35 26/1929	3.35 26/1944	4.60 28/1914	1.86 1/1958	2.11 1/1941	1.50 8/1924	1.01 20/1929	0.72 30/1918	4.60
Richardton Stark	R10	34	46 53 102 19 2467	1.10 18/1932	0.71 14/1910	1.38 4/1935	1.60 27/1935	3.32 8/1927	3.42 6/1941	4.03 28/1914	5.00 1/1922	2.90 6/1916	1.55 11/1924	1.90 9/1944	0.64 6/1901	5.00
Rugby Pierce		21	48 22 100 00 1560	1.25 5/1949	0.80 25/1930	1.15 26/1945	1.10 29/1940	1.26 24/1933	1.68 5/1937	3.89 19/1935	2.26 4/1945	1.70 6/1948	1.33 20/1932	1.22 7/1944	1.00 15/1949	3.89
Sanish Mountrail		24	47 59 102 32 1835	0.50 14/1945	1.00 25/1930	0.99 23/1931	1.49 22/1932	1.05 31/1941	2.58 23/1943	1.40 4/1932	1.28 25/1943	1.10 4/1941	1.30 5/1946	0.60 9/1935	0.60 31/1933	2.58
Sharon Steele		26	47 36 97 54 1516	0.68 12/1936	0.50 26/1948	1.17 26/1942	1.35 11/1935	2.20 31/1949	2.11 12/1928	2.33 24/1942	4.35 25/1946	2.90 4/1941	2.02 10/1949	1.35 14/1928	0.64 15/1946	4.35
Steele Kidder		56	46 51 99 55 1857	0.98 19/1920	1.02 26/1902	1.60 21/1916	1.77 29/1940	2.00 24/1933	4.45 15/1922	5.00 20/1923	3.18 19/1918	2.64 14/1900	2.43 16/1934	1.00 8/1908	1.30 26/1916	5.00
Stowers* Adams		26	46 03 102 05 2325	0.60 8/1923	1.50 8/1916	1.20 18/1914	1.23 19/1916	2.17 26/1915	2.25 22/1925	3.40 26/1926	1.56 27/1927	1.86 25/1923	2.84 19/1908	1.80 26/1908	0.60 13/1909	3.40
Tagus Mountrail		21	48 20 101 56 2179	0.40 12/1932	0.49 7/1947	1.02 4/1935	1.89 22/1932	1.55 24/1933	3.10 17/1939	4.34 14/1948	1.89 9/1938	1.81 7/1939	0.80 5/1946	0.82 13/1944	0.22 7/1946	4.34
Tioga Williams		21	48 24 102 56 2279	0.35 13/1945	0.80 25/1930	0.80 26/1942	1.00 23/1948	1.52 26/1929	2.02 21/1947	2.25 26/1938	2.03 1/1937	1.09 5/1937	1.40 5/1937	0.45 13/1935	1.00 31/1933	2.25
Towner McHenry		48	48 21 100 24 1482	0.60 17/1906	1.00 17/1924	1.10 14/1946	2.32 23/1948	3.80 3/1899	3.48 23/1898	2.45 3/1916	2.45 8/1900	3.09 14/1900	1.87 19/1932	1.75 5/1922	0.70 30/1918	3.80
Trotters Golden Valley		24	47 20 103 54 2419	0.81 19/1933	0.71 25/1930	0.70 2/1929	1.64 29/1940	2.66 26/1929	3.12 23/1928	1.50 10/1947	2.18 17/1930	1.91 22/1940	1.53 4/1940	1.14 1/1944	0.60 16/1929	3.12
Turtle Lake McLean		36	47 31 100 53 1899	0.60 7/1927	0.65 27/1902	1.20 10/1921	2.08 23/1948	2.75 14/1915	2.80 25/1915	3.95 7/1928	4.42 27/1928	3.64 24/1900	0.80 20/1932	1.30 25/1908	0.50 18/1903	4.42
Tuttle Kidder		41	47 02 100 04 1936	0.80 11/1931	1.00 25/1930	1.40 21/1916	1.22 14/1912	2.57 28/1912	3.96 27/1914	2.89 1/1928	2.20 12/1945	2.64 14/1900	2.05 10/1949	1.20 25/1908	1.40 27/1916	3.96
Underwood McLean		38	47 26 101 24 1750	0.40 28/1903	0.65 27/1902	1.00 24/1910	1.12 18/1925	1.90 27/1912	2.30 1/1925	2.40 5/1899	2.85 9/1938	3.64 24/1900	1.46 8/1924	1.30 25/1908	0.65 30/1922	3.64
Valley City Barnes		45	46 55 98 00 1229	0.72 27/1903	1.40 22/1922	1.35 26/1942	2.01 23/1932	2.23 17/1902	3.80 24/1901	2.63 8/1949	4.30 30/1942	3.75 13/1928	2.40 16/1934	1.20 14/1928	0.45 11/1949	4.30
Velva McHenry		23	48 03 100 55 1511	0.80 25/1944	0.61 24/1930	0.81 25/1945	1.62 23/1948	2.11 23/1933	2.45 26/1944	1.99 8/1941	1.68 11/1939	1.42 4/1936	2.25 19/1932	1.00 13/1944	0.46 31/1933	2.45
Wahpeton Richland		58	46 16 96 36 962	1.02 4/1949	1.50 15/1910	1.45 25/1914	2.65 26/1924	2.02 19/1940	4.55 23/1904	4.53 1/1898	3.81 18/1919	3.10 28/1904	1.80 7/1901	1.25 10/1919	1.40 11/1949	4.55
Washborn McLean		47	47 17 101 02 1731	0.45 19/1933	0.70 17/1917	0.72 29/1910	1.45 23/1948	2.10 15/1911	3.11 1/1911	2.15 17/1940	1.98 1/1928	1.49 3/1941	1.57 19/1932	0.83 5/1922	0.75 22/1914	3.11
Watford City McKenzie		37	47 48 103 17 2084	0.63 8/1949	0.50 1/1922	0.90 10/1921	2.30 14/1912	3.05 29/1929	2.68 3/1943	1.72 18/1928	1.82 9/1948	1.70 7/1941	1.48 5/1937	0.60 5/1922	0.60 15/1929	3.05
Westhope Bottineau		44	48 55 101 01 1508	1.15 25/1920	0.42 25/1946	1.27 27/1910	1.50 22/1932	1.90 30/1943	3.37 30/1935	2.24 19/1935	2.45 3/1911	2.29 3/1941	1.79 3/1911	2.40 2/1919	1.00 15/1915	3.37
Williston Williams	R43	71	48 09 103 35 1877	1.36 29/1883	0.60 12/1919	1.22 15/1920	1.60 5/1895	4.16 18/1893	3.50 19/1890	3.51 21/1892	3.42 9/1882	1.58 18/1882	1.47 5/1937	1.69 7/1915	0.74 29/1918	4.16
Willow City Bottineau		58	48 36 100 17 1471	0.80 12/1932	1.20 1/1922	1.47 25/1945	1.29 18/1916	2.91 3/1941	5.22 22/1947	2.83 4/1917	2.06 4/1945	2.62 24/1900	1.37 4/1924	1.20 8/1918	0.70 27/1916	5.22
Wishek McIntosh		29	46 16 99 34 2010	0.60 12/1938	0.65 24/1930	0.71 24/1937	3.94 23/1932	1.68 31/1937	3.13 26/1944	1.57 28/1949	2.50 17/1930	1.07 7/1941	1.54 10/1949	1.32 7/1944	0.25 15/1929	3.94
Zap* Mercer		36	47 16 101 55 1838	0.50 18/1920	0.49 21/1922	0.83 21/1916	1.75 17/1914	1.87 26/1929	2.82 26/1915	4.35 8/1928	1.87 21/1918	1.87 3/1898	1.61 8/1924	1.80 5/1922	0.70 27/1903	4.35

Reference notes for North Dakota

* Discontinued station.

R Amounts determined by recording gage. A number next to R indicates the number of years station was equipped with a recording gage prior to 1950.

a Ellendale, recorder October 1917 - April 1933.

MAXIMUM 24 HOUR PRECIPITATION

Table 78

OHIO

STATION County	Years of Record	Lat. Long. Elev. Ft.	Jan	Feb	Mar	Apr	May	June	July	Aug	Sep	Oct	Nov	Dec	Max. of Record
Akron R19 Summit	62	41 02 81 27 1044	1.87 14/1937	1.65 25/1890	4.75 25/1913	2.55 5/1929	5.13 29/1916	4.30 29/1924	5.96 7/1943	3.62 15/1947	4.65 2/1926	2.70 2/1911	1.82 5/1898	2.07 1/1927	5.96
Alliance Sewage Plant Stark R10	18	40 57 81 07 1050	1.56 24/1937	1.20 26/1930	1.52 14/1933	2.00 3/1934	1.94 18/1936	2.26 26/1938	5.26 19/1937	3.47 11/1948	2.55 8/1934	2.08 5/1937	1.92 30/1927	2.15 16/1948	5.26
Amesville* R6 Athens	33	39 24 81 57 650	1.50 12/1907	3.19 23/1909	2.30 13/1918	2.95 14/1922	2.00 25/1922	2.50 10/1945	2.75 11/1923	4.00 25/1922	3.13 2/1905	2.60 19/1917	2.36 17/1927	1.97 17/1915	4.00
Ashland 3 NW Ashland	44	40 53 82 22 1200	2.00 14/1937	1.32 26/1929	5.60 24/1913	1.40 22/1931	2.20 12/1923	2.65 26/1934	3.00 5/1929	5.10 5/1919	3.80 1/1934	2.45 22/1929	2.25 1/1921	1.65 13/1927	5.60
Athens 1 E Athens	35	39 20 82 05 650	1.78 15/1937	1.74 22/1944	1.72 20/1943	2.52 12/1948	2.77 25/1933	3.14 1/1941	3.55 18/1889	3.61 30/1940	4.35 13/1938	4.50 13/1893	2.13 17/1927	2.55 31/1923	4.50
Atwater* Portage	13	41 02 81 10 1120	1.84 4/1907	2.85 6/1897	2.00 1/1900	3.55 1/1904	1.70 31/1904	2.10 15/1905	2.53 25/1900	2.19 28/1903	1.40 11/1905	1.16 8/1903	1.31 25/1903	1.81 14/1901	3.55
Bangorville* Richland	44	40 36 82 30 1327	2.25 18/1929	1.84 26/1929	5.25 25/1913	2.10 1/1904	3.08 23/1921	3.43 17/1922	6.35 19/1919	3.59 14/1909	3.55 10/1905	3.22 6/1910	2.20 5/1898	2.25 10/1901	6.35
Batavia 4 N Clermont	35	39 07 84 10 850	2.28 14/1937	2.55 26/1945	3.94 6/1945	2.75 20/1920	3.59 13/1933	2.62 25/1918	2.43 21/1931	2.62 7/1935	3.41 3/1922	3.03 2/1945	2.47 5/1948	2.43 15/1948	3.94
Beach City Dam R10 Tuscarawas	10	40 38 81 34	1.23 30/1947	1.69 26/1946	2.11 5/1945	1.48 8/1942	2.11 27/1946	2.72 6/1947	3.01 11/1946	3.27 11/1948	1.70 10/1945	2.00 17/1946	0.91 10/1942	1.12 29/1942	3.27
Bellefontaine Logan	56	40 22 83 46 1184	2.32 14/1937	1.80 14/1948	5.61 25/1913	2.79 21/1920	2.58 26/1922	3.80 4/1905	4.47 17/1907	4.15 4/1943	3.12 10/1905	2.98 6/1910	2.50 1/1921	1.59 29/1915	5.61
Bellpoint* Delaware	20	40 16 83 10	1.55 21/1937	1.82 26/1929	2.60 27/1916	2.21 7/1938	1.95 19/1927	3.00 19/1921	2.16 28/1926	2.62 30/1940	2.66 13/1925	2.30 26/1939	1.49 27/1925	1.93 1/1927	3.00
Belmont 4 SE* Belmont	55	39 59 80 59 1325	1.84 22/1937	2.00 8/1890	2.85 6/1945	2.86 9/1942	2.02 2/1935	2.75 17/1906	4.80 19/1919	4.67 3/1935	2.97 2/1922	3.19 26/1939	2.55 17/1927	2.34 5/1914	4.80
Bement* Cuyahoga	13	41 27 81 59 741	1.17 4/1899	1.30 7/1891	1.60 19/1898	2.13 23/1898	3.75 17/1893	3.05 7/1896	4.12 20/1897	2.86 20/1893	1.75 6/1898	2.66 13/1893	3.40 8/1895	1.59 1/1895	4.12
Benton Ridge* Hancock	32	40 03 83 49 800	2.05 21/1904	1.45 28/1903	2.64 25/1913	2.60 3/1903	2.42 24/1922	3.03 5/1905	2.50 15/1896	2.47 15/1909	3.80 4/1926	2.80 1/1919	1.45 1/1897	1.86 14/1901	3.80
Bethany* Butler	10	39 23 84 23 990	2.08 19/1898	1.46 5/1897	3.75 5/1897	1.25 30/1893	2.26 24/1903	1.34 6/1900	1.85 21/1896	3.38 5/1899	1.60 22/1898	1.79 3/1893	2.37 2/1897	1.63 2/1893	3.75
Beverly Lock 4 Washington	32	39 33 81 39 637	1.90 15/1937	1.37 20/1918	1.70 29/1924	2.46 6/1917	2.59 2/1935	3.05 22/1939	2.63 22/1948	3.00 18/1926	2.00 5/1937	2.12 28/1939	2.10 17/1927	2.02 24/1921	3.05
Bladensburg* Knox	19	40 19 82 18 1100	1.60 5/1903	1.40 23/1909	2.63 25/1913	1.90 30/1903	1.81 31/1887	2.95 15/1915	3.35 14/1913	3.63 7/1906	2.10 29/1896	2.00 6/1910	1.57 7/1912	1.30 14/1901	3.63
Bowling Green Sewage Plant Wood	56	41 24 83 38 674	1.85 1/1948	1.61 29/1904	2.08 23/1938	2.60 10/1944	2.42 11/1905	3.15 26/1938	4.43 22/1927	3.85 28/1949	2.50 24/1902	3.91 1/1926	1.80 22/1909	2.63 18/1929	4.43
Brecksville* Cuyahoga	19	41 36 81 21 720	1.21 24/1937	1.30 13/1948	1.76 16/1942	1.44 14/1937	2.48 24/1944	2.30 13/1947	2.40 14/1945	3.58 30/1947	1.69 24/1945	1.47 17/1946	1.39 18/1938	2.09 30/1932	3.58
Bucyrus Crawford	56	40 48 82 58 1000	2.15 14/1937	1.75 15/1908	3.45 25/1913	2.50 1/1904	3.00 6/1894	7.51 21/1937	3.35 5/1929	2.80 30/1940	3.00 24/1910	3.20 6/1910	2.68 30/1927	1.85 13/1927	7.51
Cadiz Harrison	46	40 16 81 00 1240	2.14 22/1937	1.95 23/1909	2.98 6/1945	3.10 14/1922	2.19 17/1945	3.95 16/1920	3.34 4/1935	2.86 16/1934	3.52 1/1922	3.70 13/1893	2.90 17/1927	2.40 4/1914	3.95
Caldwell 4 W Noble	44	39 44 81 35 1000	1.78 22/1937	1.75 26/1945	3.55 6/1945	2.33 12/1948	3.43 2/1935	3.47 21/1937	4.51 14/1913	3.90 7/1935	2.92 21/1921	2.49 20/1917	2.94 17/1927	2.01 15/1948	4.51
Cambridge State Hospital Guernsey	56	40 05 81 35 850	1.50 5/1917	2.17 5/1921	3.18 6/1945	2.65 12/1948	2.42 2/1935	3.69 21/1905	7.09 16/1914	5.82 7/1935	4.25 15/1926	4.53 9/1936	1.88 29/1949	1.62 15/1901	7.09
Camp Dennison* Hamilton	21	39 12 84 18 570	1.85 6/1895	1.80 5/1908	5.10 4/1897	1.41 9/1913	3.26 11/1905	3.35 27/1910	2.32 25/1899	3.42 21/1906	2.24 10/1911	3.62 6/1910	1.61 24/1900	1.58 2/1905	5.10
Canfield 1 S Mahoning	36	41 00 80 45 1160	1.47 11/1924	1.40 15/1939	2.30 2/1897	2.00 9/1897	2.52 27/1946	3.80 7/1896	5.40 22/1897	2.80 9/1934	3.10 27/1939	2.20 27/1939	2.05 1/1921	1.90 13/1927	5.40
Canton Hiway Dept R1 Stark	56	40 48 81 22 940	2.23 14/1937	1.80 6/1897	3.00 25/1913	2.40 20/1901	2.48 12/1923	3.77 6/1896	3.50 18/1889	4.56 28/1903	3.95 2/1922	1.80 6/1910	2.00 30/1927	1.65 17/1937	4.56
Cardington* Morrow	21	40 30 82 54 1010	1.65 21/1904	1.95 15/1908	3.00 25/1913	2.48 1/1904	2.38 29/1912	3.10 15/1901	3.32 18/1902	3.05 30/1901	3.44 10/1905	3.46 6/1910	1.40 24/1900	1.60 14/1901	3.46
Catawba Island 1 SW Ottawa	34	41 33 82 51 600	1.56 14/1937	1.15 8/1937	1.35 12/1939	2.10 11/1944	3.02 22/1949	2.73 17/1946	2.90 30/1942	2.90 5/1919	2.33 13/1925	2.12 18/1937	2.05 30/1927	1.70 25/1945	3.02
Cedarville* Greene	19	39 44 83 49 1030	3.05 22/1898	1.78 15/1903	3.70 4/1897	2.24 22/1887	3.66 13/1886	3.35 28/1902	2.47 20/1898	2.32 24/1885	2.07 8/1885	2.11 18/1888	2.35 1/1897	1.89 10/1889	3.70
Celina* Mercer	14	40 35 84 35 890	1.46 14/1899	1.90 21/1891	2.00 9/1901	1.85 4/1892	2.00 30/1889	1.85 28/1888	3.25 30/1892	1.85 20/1900	1.55 10/1890	2.40 3/1894	1.62 25/1895	1.65 14/1901	3.25
Charleston* Portage	12	41 09 81 09	1.18 14/1937	0.93 26/1929	1.02 26/1929	1.89 4/1929	1.90 19/1938	2.18 26/1938	2.03 14/1937	3.10 21/1926	1.68 7/1934	1.71 18/1937	2.05 30/1927	1.61 13/1927	3.10
Chillicothe Ross	43	39 20 82 58 638	2.26 22/1937	1.57 22/1944	2.34 16/1948	2.98 12/1948	2.96 11/1905	3.21 13/1943	3.04 18/1916	4.30 22/1947	3.92 5/1937	2.17 2/1945	2.08 8/1925	2.41 24/1921	4.30
Chilo Dam 34 R10 Clermont	30	38 47 84 08 504	2.35 21/1933	1.95 14/1926	4.03 19/1943	3.94 16/1939	2.98 3/1935	3.41 16/1946	5.37 14/1938	2.93 3/1921	4.25 3/1922	1.98 16/1925	2.20 16/1921	3.35 15/1948	5.37
Cincinnati R61 Hamilton	79	39 06 84 30 761	3.57 6/1895	2.98 2/1887	5.22 12/1907	3.43 14/1939	4.77 13/1933	3.46 28/1924	4.07 27/1926	3.37 2/1932	2.89 10/1911	4.30 5/1910	2.46 25/1946	3.34 23/1921	5.22
Circleville Hiway Dept Pickaway R9	55	39 37 82 57 694	2.00 5/1917	2.21 23/1909	3.45 13/1907	2.60 21/1947	2.70 7/1916	2.28 22/1909	5.28 15/1947	4.09 28/1920	2.87 29/1896	2.30 7/1911	1.93 26/1919	2.95 24/1921	5.28
Clarington* Monroe	24	39 49 80 55 600	2.35 29/1911	1.80 23/1909	2.55 14/1907	4.10 26/1906	1.65 20/1909	4.25 16/1905	3.50 14/1913	4.25 11/1916	3.00 22/1922	1.80 1/1915	2.60 26/1919	2.00 16/1915	4.25
Clarington Lock 14 Monroe	24	39 45 80 53 631	1.50 15/1937	1.85 20/1938	2.10 14/1933	1.81 4/1931	2.52 3/1935	3.00 4/1941	2.96 8/1943	3.68 18/1932	2.00 6/1926	2.12 3/1929	1.65 16/1926	1.96 30/1942	3.68
Clarksville* Clinton	16	39 26 83 58 1020	2.20 19/1898	2.76 23/1909	3.89 4/1897	1.38 6/1909	2.70 24/1902	1.97 20/1895	3.00 15/1895	2.70 24/1898	2.10 15/1894	2.50 18/1905	1.80 8/1898	1.50 20/1906	3.89

MAXIMUM 24 HOUR PRECIPITATION

Table 78

OHIO

STATION County		Years of Record	Lat. Long. Elev. Ft.	Jan	Feb	Mar	Apr	May	June	July	Aug	Sep	Oct	Nov	Dec	Max. of Record
Cleveland Cuyahoga	R60	79	41 24 81 51 787	2.08 18/1929	3.62 2/1883	3.17 25/1913	1.99 29/1909	2.17 11/1914	3.10 6/1896	3.86 10/1879	4.13 4/1919	4.97 1/1901	2.45 2/1881	2.19 23/1891	1.89 30/1932	4.97
Coaltown* Jackson		14	39 10 82 36 700	1.96 22/1898	3.37 21/1897	2.25 25/1901	2.37 19/1901	1.68 22/1896	3.05 23/1901	2.30 21/1896	1.86 21/1896	2.20 29/1896	1.76 1/1905	2.35 20/1900	1.65 14/1901	3.37
Columbiana* Columbiana		22	40 53 80 41 1115	2.60 22/1904	2.50 5/1897	2.75 22/1898	3.00 1/1904	2.10 14/1905	3.16 7/1896	2.68 12/1900	2.61 28/1903	2.60 15/1911	1.95 8/1903	2.45 27/1900	2.00 26/1895	3.16
Columbus Franklin	R53	71	39 58 83 00 724	2.16 15/1937	2.54 15/1891	3.26 25/1913	3.33 7/1895	2.50 2/1935	3.54 28/1902	3.87 14/1947	3.71 11/1915	3.91 12/1938	3.18 5/1910	2.81 18/1881	2.05 23/1921	3.91
Columbus State Univ. Franklin		56	40 00 83 01 756	1.57 21/1937	2.25 26/1929	3.31 6/1945	1.92 10/1941	3.01 11/1933	3.15 27/1932	3.84 15/1947	3.43 12/1915	3.74 13/1938	2.22 6/1910	1.78 26/1897	1.71 9/1901	3.84
Coshocton Coshocton		42	40 17 81 52 750	2.15 25/1937	2.00 26/1929	2.70 25/1913	2.43 15/1922	5.00 31/1943	3.38 16/1912	3.59 8/1941	7.32 7/1935	3.08 23/1945	2.40 23/1912	1.70 10/1913	1.85 5/1914	7.32
Dam No. 28* Lawrence		29	38 25 82 30 492	2.18 3/1924	2.69 3/1939	2.12 19/1933	2.96 16/1939	2.20 27/1917	2.27 29/1928	2.80 3/1938	3.28 25/1924	2.75 13/1938	2.50 1/1915	3.20 17/1927	2.08 5/1922	3.28
Danbury* Ottawa		21	41 30 82 50 580	1.23 14/1937	1.35 8/1937	1.20 30/1922	1.64 3/1934	1.55 26/1932	3.20 19/1929	2.10 24/1936	3.57 5/1919	2.65 7/1934	2.00 22/1929	2.00 30/1927	1.30 13/1927	3.57
Dayton Montgomery		46	39 45 84 10 745	2.67 5/1949	2.27 14/1908	3.50 25/1904	3.16 14/1922	4.75 12/1886	2.81 28/1902	2.42 8/1949	3.29 15/1905	4.85 5/1916	3.82 5/1910	3.12 6/1948	2.41 24/1941	4.85
Dayton (WBO) Montgomery	R	35	39 54 84 12 1002	2.58 21/1937	2.48 25/1929	4.40 25/1913	3.11 13/1922	2.84 2/1935	3.23 27/1932	3.24 21/1931	3.08 21/1917	4.56 12/1925	2.00 21/1929	3.18 17/1938	2.94 30/1932	4.56
Defiance Defiance		45	41 17 84 23 707	1.68 21/1904	1.77 29/1904	2.24 14/1933	2.22 11/1944	2.70 12/1905	3.29 27/1943	4.32 5/1901	4.00 15/1909	4.63 18/1907	2.02 1/1945	1.60 22/1909	1.88 7/1932	4.63
Delaware Delaware	R10	54	40 18 83 04 849	2.44 3/1907	2.51 23/1909	2.53 18/1908	2.08 6/1938	3.74 11/1905	4.88 21/1937	3.80 6/1904	4.47 10/1905	2.70 3/1933	3.87 5/1910	2.54 30/1927	1.90 31/1932	4.88
Dennison Tuscarawas		40	40 24 81 21 846	1.44 22/1937	1.44 12/1910	2.38 6/1945	2.02 12/1948	2.42 17/1945	3.24 25/1925	3.23 4/1935	2.65 7/1935	3.73 15/1911	1.80 18/1917	1.60 4/1936	1.64 29/1915	3.73
Dover Dam Tuscarawas		45	40 33 81 25 884	1.62 11/1924	2.10 5/1897	2.70 24/1913	2.10 20/1901	2.18 28/1899	2.00 21/1905	3.60 16/1919	2.98 14/1905	3.63 24/1926	2.36 14/1893	2.21 14/1897	2.00 30/1915	3.63
Dublin* Franklin		10	40 05 83 09	1.47 11/1924	0.65 1/1926	2.31 29/1924	2.78 21/1920	1.45 13/1920	2.11 9/1924	2.19 29/1923	2.30 5/1919	1.78 28/1923	1.33 6/1919	1.35 17/1927	1.81 1/1927	2.78
Eaton Public Library Preble	R4	32	39 45 84 38 1030	3.13 4/1949	2.68 26/1929	3.47 19/1943	2.28 10/1929	2.95 13/1918	2.89 3/1916	2.96 3/1938	2.72 10/1920	2.55 13/1925	2.07 28/1919	2.10 6/1948	2.29 17/1933	3.47
Ellsworth Mahoning		23	41 01 80 51 1060	1.38 21/1937	1.07 27/1946	1.65 12/1939	2.63 25/1948	2.33 26/1938	2.61 26/1932	2.02 7/1927	2.62 16/1947	4.06 8/1934	1.98 27/1939	1.78 30/1927	1.73 30/1942	4.06
Elyria* Lorain		22	41 23 82 07 725	1.60 6/1905	2.68 17/1887	1.40 6/1887	2.90 20/1896	2.24 21/1891	2.30 29/1902	2.25 18/1903	3.90 27/1903	2.74 5/1891	3.03 4/1898	4.54 23/1891	2.03 10/1901	4.54
Fernbank Dam 37 Hamilton		36	39 09 84 41 480	2.62 5/1949	2.43 22/1944	3.50 18/1933	3.63 20/1940	2.93 14/1933	3.30 10/1934	3.95 14/1938	3.73 3/1932	5.83 8/1917	3.87 7/1936	2.85 6/1948	3.73 24/1921	5.83
Findlay Sewage Plant Hancock		56	41 03 83 40 768	2.01 21/1904	1.52 8/1937	2.62 21/1948	2.00 20/1910	3.10 10/1922	3.13 20/1937	3.15 2/1912	2.96 19/1900	3.53 4/1943	3.70 6/1941	1.93 25/1895	1.70 14/1901	3.70
Frankfort* Ross		29	39 26 83 10 730	2.00 7/1895	2.80 21/1897	3.25 5/1897	3.10 14/1922	2.90 12/1920	2.10 11/1918	2.15 31/1898	4.00 15/1900	1.88 29/1896	1.90 28/1899	2.00 29/1905	2.45 24/1921	4.00
Franklin Warren		15	39 33 84 18 740	3.79 5/1949	1.59 15/1949	1.73 19/1933	2.82 20/1940	2.75 11/1933	3.33 29/1939	2.90 28/1934	2.23 15/1935	3.20 5/1937	1.68 7/1936	3.07 6/1948	3.12 31/1932	3.79
Fremont Water Works Sandusky	R10	48	41 20 83 07 640	1.74 19/1929	3.00 3/1903	2.80 25/1913	3.61 20/1920	3.33 11/1905	4.22 17/1920	4.10 5/1929	2.80 11/1916	4.08 24/1926	3.05 6/1910	2.08 21/1909	1.86 26/1926	4.22
Gallipolis 5 W Gallia		38	38 50 82 17 673	2.40 12/1913	1.75 26/1945	2.46 6/1945	3.35 16/1939	2.50 27/1917	3.30 30/1912	2.89 21/1946	3.00 18/1937	3.03 13/1938	4.10 1/1915	2.28 4/1936	2.50 24/1921	4.10
Garrettsville* Portage		22	41 17 81 08 1005	1.56 21/1904	1.76 6/1897	4.61 25/1913	1.74 8/1902	2.86 11/1914	1.77 4/1914	2.41 29/1903	2.48 27/1903	2.27 24/1902	2.28 1/1911	1.69 16/1903	1.70 14/1901	4.61
Germantown 1 E Montgomery		36	39 38 84 21 814	2.55 4/1949	2.05 26/1929	3.12 6/1945	2.10 20/1920	2.10 25/1922	3.65 27/1932	2.70 25/1945	2.89 11/1915	4.78 13/1925	4.04 2/1925	2.35 1/1921	2.00 24/1941	4.78
Gratiot* Licking		20	39 58 82 14 1000	1.40 13/1911	2.50 5/1908	3.00 26/1913	2.70 20/1901	2.49 27/1906	2.28 20/1899	6.48 7/1904	4.29 14/1909	2.00 18/1907	1.86 4/1902	1.61 24/1900	1.85 26/1904	6.48
Green* Adams		31	38 39 83 19 500	2.40 11/1913	3.10 24/1909	3.20 26/1913	3.66 20/1920	3.37 12/1905	2.40 16/1897	3.55 25/1898	3.02 9/1898	2.10 11/1907	2.00 19/1916	2.72 29/1905	2.42 24/1921	3.66
Green Hill* Columbiana		32	40 43 81 01 1135	1.45 21/1904	2.00 6/1897	1.90 3/1904	2.72 1/1904	2.54 12/1923	3.40 20/1919	3.33 21/1912	3.19 28/1903	3.42 2/1912	1.48 19/1916	1.59 5/1898	1.52 14/1901	3.42
Greenville Darke		56	40 06 84 38 1035	2.50 5/1949	2.38 14/1908	4.45 25/1913	3.29 22/1925	3.45 13/1933	4.54 8/1924	3.60 8/1915	2.93 11/1937	3.19 10/1938	2.90 18/1937	2.42 1/1897	2.00 30/1932	4.54
Hamilton Butler		20	39 24 84 34 650	2.96 5/1949	2.30 26/1929	2.38 6/1945	3.00 20/1940	2.12 25/1947	2.42 3/1941	2.80 1/1929	2.05 22/1947	3.13 5/1937	1.72 22/1929	2.41 3/1928	2.12 14/1927	3.13
Hamilton Water Works Butler	R10	37	39 25 84 33 650	3.90 4/1949	2.19 26/1929	3.31 19/1943	3.50 20/1940	2.77 24/1947	2.95 2/1947	3.27 1/1929	4.48 22/1920	4.08 13/1925	2.22 7/1936	3.07 5/1948	3.15 31/1932	4.48
Hillhouse* Lake		28	41 44 81 02 997	1.50 22/1910	1.37 6/1897	3.00 25/1913	1.30 30/1909	4.60 17/1893	1.76 24/1919	2.60 20/1902	2.00 22/1913	3.65 14/1911	5.00 14/1893	1.73 5/1894	1.72 14/1901	5.00
Hillsboro 1 E Highland		56	39 13 83 35 1020	2.10 22/1898	2.40 26/1945	3.92 6/1945	3.41 12/1948	3.60 13/1933	3.48 18/1911	4.70 2/1922	3.28 16/1935	2.93 5/1937	3.08 1/1945	1.90 25/1900	2.26 24/1921	4.70
Hiram Portage		56	41 19 81 09 1260	1.78 21/1904	1.65 6/1897	3.76 25/1913	2.48 25/1914	2.42 26/1905	2.70 28/1924	2.30 5/1929	3.70 2/1935	2.70 12/1925	2.51 23/1912	2.28 1/1921	1.48 26/1926	3.76
Holgate Henry		21	41 15 84 08 708	1.50 30/1947	1.52 26/1936	2.64 13/1933	1.86 11/1944	2.27 22/1949	3.53 21/1937	3.52 22/1935	3.41 28/1942	1.95 3/1932	2.24 22/1929	1.51 4/1935	1.65 6/1932	3.53
Hudson* Summit		27	41 15 81 28 1125	2.00 3/1907	2.25 6/1897	4.10 25/1913	2.00 20/1901	2.40 12/1914	2.60 6/1896	3.75 15/1919	5.50 27/1903	3.43 24/1910	2.70 6/1910	1.61 1/1921	1.36 23/1907	5.50
Ironton Lawrence		56	38 32 82 40 575	2.33 1/1919	3.19 23/1909	3.00 19/1943	2.92 12/1948	4.12 27/1917	3.44 8/1947	4.53 2/1938	3.92 4/1933	2.98 5/1947	2.82 1/1915	2.47 26/1919	2.28 15/1948	4.53

MAXIMUM 24 HOUR PRECIPITATION

Table 78

OHIO

STATION County	Years of Record	Lat. Long. Elev. Ft.	Jan	Feb	Mar	Apr	May	June	July	Aug	Sep	Oct	Nov	Dec	Max. of Record
Jackson Jackson	35	39 02 82 39 700	2.17 21/1917	2.55 26/1945	2.51 6/1945	3.14 20/1920	2.60 27/1917	2.50 25/1918	2.54 29/1943	3.15 31/1933	4.00 6/1947	2.47 1/1915	2.00 26/1919	3.33 15/1948	4.00
Jacksonburg* Butler	24	39 33 84 32 975	2.25 19/1898	4.11 23/1909	3.75 3/1897	2.27 6/1909	2.75 13/1886	4.10 29/1902	2.15 7/1906	4.25 14/1905	3.40 27/1896	2.40 10/1909	2.35 7/1897	2.50 27/1904	4.25
Jefferson* Ashtabula	22	41 44 80 46 965	1.50 21/1935	1.30 14/1940	1.52 12/1939	2.20 5/1947	2.75 19/1944	3.75 14/1942	4.00 10/1943	4.45 9/1934	2.42 14/1938	2.51 16/1942	1.75 8/1943	2.60 31/1932	4.45
Kenton 2 W Hardin	52	40 39 83 39 1015	2.03 14/1937	1.70 28/1903	3.60 25/1913	2.48 17/1922	2.22 12/1923	3.82 24/1919	3.65 16/1915	3.10 8/1916	2.87 3/1933	2.86 6/1910	2.40 1/1921	1.44 18/1924	3.82
Killbuck* Holmes	26	40 32 82 00 1087	2.17 18/1907	2.16 23/1909	3.75 25/1913	1.63 1/1904	1.98 20/1909	3.10 15/1915	3.50 14/1913	2.88 14/1909	3.40 15/1911	1.56 14/1893	1.50 19/1915	1.50 22/1916	3.75
Kings Mills Warren	34	39 21 84 16 640	2.08 5/1949	1.84 22/1945	4.06 26/1913	3.13 20/1940	2.19 14/1933	2.44 16/1949	4.08 21/1931	3.31 17/1944	3.97 5/1937	2.42 2/1925	2.52 2/1948	2.65 24/1921	4.08
Kingsville* Ashtabula	16	41 54 80 41 715	1.22 26/1911	1.65 1/1915	2.86 25/1913	1.44 25/1910	3.08 16/1893	1.85 24/1894	4.48 18/1897	1.40 10/1897	3.10 20/1912	3.39 14/1893	1.35 9/1913	1.86 4/1899	4.48
Kinsman* Trumbull	25	41 27 80 35 925	1.41 24/1937	1.03 17/1942	1.52 21/1927	1.89 25/1937	2.31 16/1942	2.54 26/1919	1.87 18/1922	3.91 8/1934	4.36 4/1937	1.94 28/1919	1.72 2/1921	1.67 1/1927	4.36
Lake Milton* Mahoning	24	41 07 80 59 940	1.20 14/1937	0.97 26/1929	1.32 14/1933	2.45 26/1932	1.85 27/1937	2.47 29/1924	2.47 10/1925	2.60 15/1935	5.38 7/1934	1.35 18/1937	2.08 30/1927	2.07 13/1927	5.38
Lakeview Logan	34	40 29 83 55 994	1.98 5/1949	1.40 14/1948	2.48 20/1927	1.87 22/1928	2.53 19/1927	4.96 27/1932	2.54 13/1935	4.19 15/1945	3.10 13/1925	2.25 18/1947	1.77 6/1948	1.94 14/1927	4.96
Lancaster Fairfield	54	39 43 82 35 840	2.00 22/1937	1.88 22/1935	3.46 13/1907	2.83 9/1942	2.72 2/1935	3.48 30/1942	3.21 22/1948	3.75 19/1941	5.89 13/1938	3.04 7/1911	2.31 9/1895	1.75 17/1937	5.89
Larue Marion	32	40 34 83 25 926	2.01 19/1929	2.30 26/1929	2.50 12/1939	2.20 21/1920	2.85 12/1923	3.15 19/1939	2.40 22/1927	4.50 15/1945	4.00 5/1926	2.70 7/1941	2.18 6/1948	2.18 31/1932	4.50
Lawshe* Adams	10	38 56 83 28 900	2.20 7/1895	4.53 23/1909	1.58 8/1909	1.57 20/1909	1.67 5/1908	2.08 10/1910	3.85 20/1896	1.90 5/1908	1.65 30/1893	1.42 13/1893	1.76 9/1898	1.80 26/1895	4.53
Levering* Knox	11	40 31 82 35 1250	2.00 14/1899	3.67 4/1883	3.05 23/1898	1.70 21/1896	1.57 29/1899	3.55 20/1899	2.45 15/1896	2.15 24/1885	2.92 29/1896	1.90 28/1883	3.00 5/1898	2.00 23/1883	3.67
Lima Sewage Plant Allen	50	40 43 84 07 860	2.48 14/1937	4.33 4/1883	3.35 25/1913	3.40 1/1904	2.25 19/1926	2.55 15/1901	4.02 16/1915	3.35 10/1933	3.86 5/1937	3.00 22/1929	2.44 18/1934	1.66 25/1945	4.33
London 4 W Madison	32	39 54 83 31 1120	2.05 14/1937	1.49 13/1948	2.65 6/1945	2.20 20/1940	2.46 25/1947	3.92 27/1932	2.90 18/1931	3.25 3/1923	3.00 13/1925	2.00 25/1939	2.00 30/1927	2.24 17/1937	3.92
Lordstown* Trumbull	13	41 10 80 52 1000	1.46 15/1890	1.55 6/1897	1.37 22/1937	4.70 20/1901	2.50 16/1893	2.80 4/1885	4.30 11/1897	1.94 18/1898	2.77 11/1890	3.47 13/1893	1.30 6/1898	1.30 6/1898	4.70
Lowell Lock 3 Washington	19	39 32 81 31 617	1.92 15/1937	1.30 27/1945	2.10 14/1933	2.21 4/1931	2.02 3/1935	3.23 28/1932	2.15 30/1942	2.52 28/1940	1.50 26/1945	1.35 17/1948	1.40 4/1936	2.05 13/1949	3.23
Madison* Lake	23	41 47 81 03 715	1.13 18/1929	1.77 6/1897	2.04 19/1898	1.94 20/1929	3.73 16/1893	2.34 28/1924	2.51 18/1920	3.20 15/1897	3.59 13/1925	2.10 14/1893	1.53 30/1927	1.43 13/1927	3.73
Mansfield 6 W Richland	40	40 45 82 38 1290	2.03 14/1937	2.02 14/1948	2.73 12/1939	3.00 1/1904	2.86 12/1818	4.10 19/1899	2.83 14/1945	3.86 7/1935	3.17 13/1925	2.12 1/1919	2.47 30/1927	1.57 13/1927	4.10
Marietta Exp. Farm* Washington	14	39 28 81 29 680	1.52 1/1919	1.14 14/1926	2.60 13/1918	2.20 14/1922	2.00 28/1917	1.56 28/1923	2.08 2/1922	2.00 3/1915	2.73 2/1924	2.08 18/1917	2.60 17/1927	1.64 24/1921	2.73
Marietta Lock 1 R10 Washington	37	39 25 81 27 627	1.75 3/1924	2.51 26/1945	2.19 5/1945	3.31 14/1922	2.33 23/1940	3.98 3/1941	4.00 10/1913	4.58 1/1935	2.16 20/1945	1.94 1/1915	2.40 26/1919	2.71 14/1948	4.58
Marietta Water Works Washington	56	39 25 81 27 775	1.64 6/1895	1.90 26/1945	2.55 13/1918	3.68 14/1922	2.15 11/1905	2.80 4/1941	4.31 9/1913	4.60 1/1935	2.94 3/1935	2.12 19/1917	2.50 26/1919	2.80 15/1948	4.60
Marion Marion	56	40 35 83 08 980	2.02 14/1937	1.86 14/1948	4.39 25/1913	2.60 1/1904	3.86 12/1923	5.40 19/1939	3.50 20/1919	3.18 15/1909	2.85 5/1926	3.25 22/1929	2.45 1/1921	1.96 16/1948	5.40
Marysville Union	33	40 14 83 22 986	1.87 5/1949	2.07 14/1948	2.30 27/1921	2.29 6/1938	2.70 12/1918	4.31 18/1939	2.26 14/1917	3.42 3/1943	3.68 2/1922	2.80 22/1929	2.16 30/1927	1.65 17/1937	4.31
McArthur Hiway Dept. R8 Vinton	38	39 15 82 28 750	1.90 22/1898	2.25 22/1944	2.61 13/1918	1.93 9/1942	2.55 31/1941	4.03 1/1941	3.32 14/1896	3.21 2/1933	3.25 19/1948	2.01 21/1935	1.81 4/1936	3.00 31/1923	4.03
McConnelsville Lock 7 R2 Morgan	56	39 39 81 51 674	1.80 7/1895	2.25 23/1909	3.07 6/1945	2.43 12/1948	2.27 2/1935	2.67 21/1937	4.57 28/1934	3.60 15/1909	3.80 19/1948	3.39 7/1911	2.33 4/1936	1.98 31/1897	4.57
Medina* Medina	54	41 10 81 55 944	1.80 21/1904	1.64 14/1948	3.30 25/1913	2.17 25/1914	4.14 30/1943	3.90 17/1946	2.53 20/1928	2.68 7/1935	3.47 15/1911	2.23 1/1911	2.24 9/1913	1.45 14/1901	4.14
Miamisburg Montgomery	19	39 41 84 18 725	3.25 5/1949	1.90 14/1948	3.08 19/1943	2.90 21/1947	2.01 11/1933	2.52 15/1943	2.47 4/1932	2.25 1/1945	2.26 17/1933	2.36 7/1936	3.35 6/1948	3.04 31/1932	3.35
Middleport* Meigs	13	39 00 82 03 575	1.80 29/1932	1.30 19/1924	1.47 17/1932	1.60 22/1931	1.70 6/1933	3.11 20/1928	2.85 9/1933	2.40 11/1929	2.32 2/1922	1.93 16/1925	2.30 17/1927	2.10 23/1921	3.11
Middletown Butler	19	39 31 84 24 660	3.75 5/1949	1.91 14/1948	2.48 27/1948	2.60 20/1940	2.93 18/1947	3.38 7/1943	2.50 28/1934	2.35 15/1935	3.15 5/1937	1.75 17/1948	3.21 6/1948	3.20 31/1932	3.75
Millersburg R8 Holmes	33	40 34 81 55 904	1.51 24/1937	1.85 14/1948	2.15 12/1939	2.97 12/1948	2.64 12/1923	3.00 17/1946	3.38 29/1939	6.79 7/1935	2.65 15/1934	2.29 18/1946	2.18 17/1921	1.19 11/1931	6.79
Milligan* Perry	28	39 44 82 07 875	1.52 13/1911	1.80 6/1897	3.40 13/1907	1.65 19/1901	1.75 25/1902	3.95 15/1902	3.56 14/1913	2.44 22/1913	3.07 21/1921	3.56 14/1893	2.02 24/1921	2.00 6/1912	3.95
Millport 2 NW Columbiana	57	40 43 80 54 1145	2.04 21/1937	1.65 26/1946	2.00 3/1904	2.75 20/1901	2.41 27/1946	2.55 16/1920	3.40 21/1912	2.30 8/1938	3.50 2/1912	3.24 13/1893	1.90 9/1913	1.63 17/1937	3.50
Mineral Ridge Water Works Trumbull	23	41 09 80 47 892	1.23 24/1937	1.11 4/1942	1.42 12/1939	2.65 5/1929	2.16 15/1942	1.92 18/1928	2.45 29/1939	3.38 9/1934	1.79 29/1934	1.64 12/1946	1.86 30/1927	1.61 13/1927	3.38
Montpelier Williams	56	41 35 84 36 860	2.02 30/1947	2.31 15/1949	2.25 14/1925	2.58 20/1896	2.46 26/1913	3.89 21/1937	3.00 8/1915	2.93 20/1904	3.25 4/1918	2.45 12/1949	2.50 30/1927	1.91 13/1927	3.89
Mt. Healthy Hamilton	34	39 17 84 34 850	2.04 4/1949	2.25 22/1944	2.95 19/1933	3.80 19/1940	3.90 25/1947	3.65 27/1932	3.94 12/1923	3.00 9/1937	2.80 3/1922	2.80 27/1919	2.85 18/1938	2.61 24/1921	3.94
Mt. Vernon* Knox	50	40 24 82 31 1076	2.23 14/1937	2.53 23/1909	2.57 21/1898	2.14 6/1909	2.83 30/1908	3.58 24/1909	4.12 3/1935	5.53 14/1909	2.92 28/1896	2.22 6/1910	1.89 9/1898	2.97 14/1901	5.53

MAXIMUM 24 HOUR PRECIPITATION

Table 78 — OHIO

STATION / County	Years of Record	Lat. Long. / Elev. Ft.	Jan	Feb	Mar	Apr	May	June	July	Aug	Sep	Oct	Nov	Dec	Max. of Record
Napoleon Henry	56	41 24 84 07 680	1.65 20/1898	2.09 29/1904	2.62 13/1933	2.35 24/1914	2.54 26/1913	4.33 28/1894	3.17 24/1908	4.63 17/1920	4.27 4/1918	2.78 22/1929	1.75 22/1909	1.52 14/1928	4.63
Nellie* Coshocton	20	40 22 82 07 800	1.90 3/1909	1.60 7/1904	3.02 22/1898	2.10 20/1901	2.74 28/1899	2.00 16/1912	2.63 28/1904	4.84 15/1901	1.75 15/1911	1.50 6/1910	1.45 15/1914	1.90 30/1912	4.84
New Alexandria* Jefferson	27	40 19 80 41 700	2.30 21/1904	3.13 16/1891	2.50 18/1908	3.80 19/1901	1.75 1/1911	2.40 22/1906	2.40 11/1907	3.87 29/1893	2.30 11/1907	2.75 14/1893	2.72 16/1903	2.25 14/1901	3.87
Newark Water Works Licking	56	40 05 82 25 835	2.23 22/1937	2.10 5/1908	3.13 6/1945	2.60 21/1920	2.14 2/1935	3.30 21/1937	4.03 7/1904	3.78 15/1909	2.79 29/1936	2.35 22/1929	2.00 4/1936	1.67 17/1937	4.03
New Berlin* Stark	21	40 52 81 25 1100	1.80 3/1907	1.53 6/1897	3.30 25/1913	2.80 20/1901	1.98 17/1899	4.45 16/1905	2.05 21/1912	3.20 28/1903	3.12 15/1911	1.88 6/1910	1.83 5/1898	1.66 14/1901	4.45
New Bremen* Auglaize	44	40 27 84 22 1038	2.18 14/1937	1.67 23/1909	3.50 5/1897	3.80 1/1904	3.15 12/1923	3.12 30/1935	3.25 11/1922	5.87 4/1943	3.60 27/1933	2.24 6/1910	1.65 16/1932	2.50 13/1901	5.87
New Carlisle Clark	29	39 55 84 02 907	2.00 21/1937	1.77 14/1948	2.19 20/1945	2.75 21/1920	2.08 11/1933	2.64 12/1933	4.30 18/1931	2.07 15/1947	1.70 13/1938	1.80 14/1914	2.33 6/1948	2.40 31/1932	4.30
Newcomerstown Tuscarawas	39	40 16 81 36 800	1.93 25/1937	2.50 16/1891	1.90 20/1927	2.07 18/1887	3.95 31/1943	3.30 25/1925	3.90 9/1888	8.70 7/1935	2.80 27/1886	2.78 14/1893	2.00 17/1927	1.58 3/1895	8.70
New Matamoras Dam 16 Washington R10	10	39 29 81 07 620	1.66 14/1947	2.47 26/1945	2.06 5/1945	2.81 11/1948	2.73 20/1944	3.03 3/1941	2.04 28/1943	2.00 15/1941	2.27 8/1942	1.85 15/1943	1.41 2/1945	2.60 15/1948	3.03
New Richmond* Clermont	11	38 57 84 17 440	1.66 3/1906	1.87 23/1909	1.98 13/1907	1.80 29/1902	4.00 23/1902	1.50 29/1902	1.64 18/1902	2.37 3/1900	0.74 9/1899	2.25 4/1907	1.82 29/1905	1.98 2/1905	4.00
North Bass Island* Ottawa	14	41 43 82 49 580	1.10 18/1929	0.82 23/1925	1.10 16/1923	1.85 20/1929	2.00 27/1916	2.34 17/1920	1.71 18/1920	3.32 21/1926	2.78 23/1926	1.85 22/1929	1.03 7/1925	2.03 13/1927	3.32
North Lewisburg* Champaign	26	40 14 83 34 1095	2.00 3/1907	2.50 9/1896	4.35 22/1898	1.65 29/1893	2.65 13/1886	6.00 4/1905	3.80 20/1894	3.10 5/1908	3.45 27/1884	2.00 4/1902	2.15 23/1891	1.70 31/1887	6.00
North Royalton* Cuyahoga	29	41 19 81 45 1000	1.80 1/1916	1.24 6/1897	3.43 25/1913	2.02 3/1903	2.30 12/1914	1.95 23/1921	2.68 14/1912	4.50 27/1903	3.09 15/1911	2.00 6/1910	2.40 1/1921	1.45 14/1901	4.50
Norwalk Huron	56	41 15 82 37 719	2.21 14/1937	1.80 15/1909	2.93 25/1913	2.48 4/1934	2.75 12/1905	3.74 20/1929	3.52 8/1922	4.38 12/1948	2.33 8/1946	2.50 22/1929	2.22 18/1938	1.55 27/1904	4.38
Oak Harbor* Ottawa	17	41 32 83 10 590	1.55 5/1917	2.33 28/1900	2.60 22/1916	1.62 20/1896	2.87 24/1902	2.44 29/1902	2.65 20/1916	5.60 27/1903	1.99 24/1902	2.00 29/1917	1.93 22/1909	1.78 14/1901	5.60
Oberlin R10 Lorain	56	41 17 82 13 817	2.15 21/1904	1.69 15/1908	3.15 25/1913	2.21 3/1903	4.25 30/1943	4.12 25/1937	3.39 23/1936	3.75 18/1940	3.35 13/1925	2.65 6/1910	2.59 2/1897	1.74 28/1922	4.25
Orangeville* Trumbull	19	41 20 80 33 940	1.75 15/1890	1.50 7/1904	1.72 19/1905	1.50 27/1890	3.05 16/1893	1.65 28/1903	3.84 12/1908	2.80 18/1898	2.35 20/1894	1.50 8/1903	1.90 16/1903	1.50 14/1901	3.84
Ottawa Water Works Putnam R8	55	41 01 84 02 735	1.50 3/1907	1.40 15/1949	2.71 25/1913	1.72 3/1903	2.70 31/1943	4.02 27/1943	2.74 5/1901	3.47 21/1913	3.90 3/1910	2.35 27/1939	1.87 22/1909	1.60 14/1901	4.02
Oxford Butler	27	39 31 84 45 900	3.30 4/1949	2.28 26/1929	2.90 19/1943	2.25 17/1918	2.64 13/1918	2.90 27/1932	2.75 19/1948	2.62 1/1926	6.30 3/1922	2.00 5/1926	2.30 18/1938	3.35 24/1921	6.30
Oxford Water Works R Butler	10	39 31 84 44 950	4.62 4/1949	1.97 26/1945	3.25 5/1945	2.23 19/1940	1.35 17/1947	2.92 28/1946	2.56 28/1943	2.05 21/1947	4.38 7/1942	1.36 30/1941	1.98 17/1942	1.67 28/1941	4.62
Pataskala* R9 Licking	46	40 05 82 41 995	1.55 22/1898	1.86 25/1929	3.04 5/1945	3.08 14/1922	2.08 16/1945	5.58 20/1899	2.89 24/1896	2.99 3/1943	3.14 29/1896	2.48 6/1911	2.77 8/1895	2.00 23/1921	5.58
Paulding 1 S Paulding	58	41 07 84 35 730	2.00 20/1898	2.45 7/1887	2.88 23/1913	2.25 11/1944	1.98 24/1921	4.05 25/1911	3.23 11/1923	2.57 18/1910	2.90 23/1909	2.60 6/1941	2.63 9/1895	3.00 13/1901	4.05
Peebles 1 S Adams	39	38 57 83 24 825	2.22 22/1937	2.44 26/1945	3.55 19/1943	3.05 16/1939	3.04 2/1935	3.50 22/1946	4.07 25/1935	3.40 16/1935	2.77 17/1939	2.09 27/1910	2.20 26/1919	3.87 15/1948	4.07
Philo Muskingum	48	39 52 81 54 750	2.60 29/1911	2.08 23/1909	3.13 18/1908	2.19 12/1948	2.94 26/1937	4.05 21/1937	7.27 14/1913	4.93 15/1909	3.00 13/1938	2.90 9/1936	2.80 25/1919	1.96 29/1910	7.27
Philo 2 SW Muskingum	55	39 50 81 55 1018	1.76 22/1937	2.09 4/1903	3.57 13/1907	2.38 23/1907	2.52 17/1943	3.71 18/1911	6.48 14/1913	3.36 15/1909	3.24 13/1938	3.09 9/1936	2.21 4/1936	1.80 15/1902	6.48
Piqua Sewage Plant R1 Miami	39	40 09 84 15 847	2.51 4/1949	1.63 13/1948	5.59 23/1913	2.40 7/1938	2.20 27/1922	3.85 8/1924	3.83 31/1942	2.21 2/1921	3.46 6/1916	2.85 7/1911	1.84 5/1948	1.90 31/1932	5.59
Plattsburg* Clark	24	39 55 83 37 1130	1.60 20/1900	2.00 5/1908	3.28 5/1897	2.15 6/1909	2.00 27/1913	3.50 5/1905	4.32 24/1896	2.31 11/1905	2.70 27/1900	3.72 6/1910	2.10 5/1898	1.54 4/1914	4.32
Pleasant Hill Miami	24	40 03 84 18 930	2.25 19/1929	1.58 26/1929	1.98 29/1924	3.20 22/1925	2.10 3/1935	4.40 8/1924	3.20 1/1929	2.05 10/1934	2.75 13/1925	1.93 19/1937	1.85 6/1948	2.04 31/1932	4.40
Plymouth R9 Richland	17	41 00 82 40 1012	1.71 14/1937	1.59 13/1948	1.76 12/1939	1.28 11/1944	2.82 17/1945	2.90 27/1943	2.07 2/1933	3.68 6/1935	3.74 13/1936	2.79 6/1941	1.50 18/1938	1.56 29/1940	3.74
Portsmouth Scioto	56	38 43 82 59 527	2.67 9/1898	3.40 24/1909	2.90 26/1913	4.42 16/1939	2.73 13/1922	3.07 24/1933	5.02 3/1938	3.83 8/1947	3.20 3/1922	3.43 1/1915	3.18 7/1897	3.30 24/1921	5.02
Portsmouth US Grant Br Scioto	36	38 44 83 00 510	2.40 12/1916	2.00 14/1926	2.01 5/1939	4.31 16/1939	2.75 22/1949	2.68 26/1918	5.53 3/1938	3.83 8/1947	3.40 3/1922	3.31 1/1915	2.30 26/1919	3.48 24/1921	5.53
Prospect Water St Br Marion	31	40 27 83 11 910	1.75 8/1930	2.61 26/1930	2.50 27/1916	2.00 16/1920	2.45 14/1933	2.71 19/1939	3.00 16/1915	2.80 4/1943	2.54 3/1933	1.84 22/1929	1.60 17/1927	2.10 31/1932	3.00
Pulse* Highland	13	39 09 83 50 1000	2.43 7/1895	1.64 22/1897	3.76 4/1897	1.50 28/1902	1.68 21/1901	3.10 29/1902	3.71 24/1897	2.79 6/1896	2.31 27/1896	2.14 4/1907	2.24 27/1896	1.90 26/1895	3.76
Put In Bay Stone Lab Ottawa R10	34	41 39 82 50 575	1.55 18/1929	1.50 15/1949	1.82 21/1948	1.67 11/1944	3.49 31/1942	2.50 6/1923	2.13 7/1943	5.34 5/1919	3.50 23/1926	2.02 27/1939	2.11 30/1927	1.72 5/1923	5.34
Ripley* Brown	10	38 44 83 39 574	2.12 9/1898	3.88 21/1897	1.57 29/1899	1.85 19/1901	2.13 23/1902	3.22 8/1900	3.36 18/1898	3.60 11/1899	1.37 25/1902	1.27 13/1893	2.18 20/1900	2.01 26/1895	3.88
Rittman* Wayne	20	40 58 81 47 960	2.00 21/1904	2.00 15/1903	3.00 9/1901	3.03 1/1904	2.40 1/1897	2.10 23/1907	2.15 25/1900	2.16 5/1899	2.28 28/1901	3.07 14/1893	2.43 5/1898	1.60 17/1908	3.07
Rome* Ashtabula	17	41 37 80 50 950	1.12 15/1899	1.46 6/1897	1.75 30/1904	2.08 12/1903	3.70 16/1893	3.20 4/1909	4.00 3/1902	2.55 23/1897	2.08 20/1894	3.48 14/1893	1.72 25/1900	1.65 27/1904	4.00
St. Paris R9 Champaign	20	40 08 83 58 1200	2.23 4/1949	1.68 26/1929	2.26 22/1932	1.44 11/1922	2.95 7/1916	3.10 8/1924	2.04 8/1915	2.70 8/1922	1.62 21/1932	1.92 19/1917	2.46 5/1948	1.72 31/1932	3.10

MAXIMUM 24 HOUR PRECIPITATION

Table 78

OHIO

STATION County	Years of Record	Lat. Long. Elev. Ft.	Jan	Feb	Mar	Apr	May	June	July	Aug	Sep	Oct	Nov	Dec	Max. of Record
Sandusky R51 Erie	72	41 25 82 40 603	1.71 14/1937	2.98 10/1887	2.96 24/1913	2.21 20/1929	3.83 19/1938	5.95 24/1937	3.87 24/1935	4.20 7/1906	3.29 14/1938	2.76 26/1920	2.26 30/1927	1.74 13/1927	5.95
Shenandoah* Richland	19	40 56 82 29 1100	1.93 21/1904	1.24 27/1910	1.67 18/1908	2.03 1/1904	2.65 30/1908	2.07 27/1911	2.80 22/1906	2.35 4/1908	1.70 29/1896	2.04 6/1910	1.61 25/1895	1.66 14/1901	2.80
Sidney Shelby	55	40 17 84 09 985	2.06 14/1937	4.25 3/1883	3.96 25/1913	2.13 16/1920	3.26 7/1916	2.85 16/1912	3.84 31/1942	3.33 15/1909	5.57 23/1886	3.25 5/1910	2.44 22/1920	2.18 14/1901	5.57
Somerset* Perry	21	39 48 82 18 1080	1.20 1/1919	1.60 24/1909	2.50 26/1913	1.70 23/1901	2.03 12/1905	2.70 18/1911	2.30 14/1913	3.03 29/1914	1.36 18/1907	2.82 7/1911	1.36 29/1905	1.50 14/1901	3.03
Springboro* Warren	14	39 37 84 14 800	2.00 17/1899	1.48 6/1893	3.15 5/1897	2.10 29/1893	2.80 13/1886	1.87 19/1892	2.35 2/1896	4.40 4/1893	2.97 8/1885	2.32 3/1893	1.75 2/1897	1.60 30/1895	4.40
Springfield Elmwood Av Clark	49	39 55 83 47 1020	1.97 14/1937	2.42 26/1929	3.57 25/1913	2.93 14/1922	3.63 27/1913	3.46 27/1932	3.52 27/1926	2.82 30/1918	2.67 13/1925	3.24 6/1910	2.41 12/1925	1.66 14/1901	3.63
Springfield Mad Riv Sta Clark	31	39 55 83 51 930	2.50 14/1937	2.33 26/1929	2.88 29/1924	3.50 22/1925	2.11 11/1933	2.70 27/1932	2.80 28/1926	3.10 4/1923	4.00 13/1925	1.90 16/1914	2.53 6/1948	2.03 1/1927	4.00
Steubenville Dam 10 R Jefferson	10	40 23 80 37 700	0.99 4/1949	1.15 21/1945	2.47 5/1945	2.20 19/1940	2.53 15/1942	2.04 6/1947	5.98 7/1943	3.35 25/1947	1.42 3/1942	1.36 15/1943	1.21 26/1940	1.54 27/1940	5.98
Thurman* Gallia	24	38 56 82 27 696	2.00 22/1898	2.00 19/1914	2.15 28/1899	1.55 20/1901	2.20 5/1914	2.55 23/1901	3.00 21/1896	2.00 25/1905	2.00 29/1896	2.60 19/1905	1.90 19/1906	2.20 17/1915	3.00
Tiffin Seneca	56	41 07 83 10 758	2.03 8/1930	1.70 15/1908	3.65 25/1913	2.15 3/1903	2.18 25/1947	2.63 21/1937	5.08 20/1894	5.41 5/1919	3.19 23/1926	2.45 6/1910	1.74 9/1895	1.73 14/1901	5.41
Tipp City Miami	27	39 58 84 11 840	2.19 5/1949	2.25 26/1929	2.00 29/1924	3.30 22/1925	1.72 11/1933	3.11 27/1932	4.86 18/1931	2.30 9/1937	3.60 29/1936	1.79 29/1926	2.35 6/1948	2.16 1/1927	4.86
Toboso* Licking	18	40 05 82 13 789	2.25 22/1917	3.25 26/1929	3.07 26/1913	1.70 21/1920	1.62 13/1920	3.90 17/1922	7.40 14/1913	3.80 29/1914	1.57 1/1921	1.57 17/1925	1.89 8/1925	1.84 24/1921	7.40
Toledo R51 Lucas	79	41 39 83 32 589	1.56 1/1948	2.26 3/1883	2.69 24/1913	2.93 20/1929	3.57 26/1913	3.44 23/1944	2.47 23/1929	4.58 16/1920	5.98 4/1918	3.10 2/1881	2.68 13/1871	2.07 8/1885	5.98
Upper Sandusky Wyandot	56	40 50 83 17 854	2.48 18/1929	1.45 15/1908	3.50 25/1913	3.45 1/1904	2.46 26/1922	5.49 21/1937	3.20 27/1926	4.85 14/1909	3.37 13/1925	2.95 22/1929	2.00 18/1938	1.60 8/1924	5.49
Urbana Jr College R10 Champaign	49	40 07 83 46 1050	2.38 22/1937	2.75 23/1909	3.40 22/1898	2.11 9/1929	3.15 7/1916	2.83 8/1924	4.37 20/1946	3.05 14/1926	3.13 13/1925	3.52 7/1911	2.66 30/1927	2.03 23/1904	4.37
Valley Crossing* Franklin	33	39 55 82 57 760	1.76 10/1924	2.12 26/1929	3.23 6/1945	2.03 15/1939	2.02 2/1935	2.70 27/1932	3.97 27/1926	2.52 1/1938	3.15 13/1938	1.81 25/1939	1.50 22/1920	1.62 17/1937	3.97
Van Wert Van Wert	33	40 52 84 36 784	1.74 14/1937	1.50 26/1936	2.78 21/1948	2.20 10/1944	3.10 17/1943	3.55 27/1934	2.84 5/1929	2.90 19/1900	2.47 27/1933	2.28 22/1929	2.35 25/1895	1.82 30/1936	3.55
Versailles Darke	33	40 14 84 29 977	2.51 5/1949	1.70 26/1929	2.34 20/1927	2.70 7/1938	2.57 11/1933	3.18 19/1939	4.08 31/1942	2.90 2/1921	2.65 10/1938	1.98 26/1939	1.70 6/1948	2.00 28/1922	4.08
Vickery 2 NW Sandusky	56	41 22 82 58 588	1.88 3/1907	1.78 26/1936	2.41 23/1913	2.31 15/1937	2.95 11/1905	3.03 21/1937	3.99 20/1916	3.46 27/1903	4.60 22/1926	2.54 29/1917	2.10 30/1927	1.80 17/1929	4.60
Walhonding* Coshocton	26	40 23 82 10 840	2.00 11/1924	1.70 14/1936	1.90 20/1927	1.97 7/1938	1.75 10/1919	2.50 20/1937	2.30 3/1935	4.40 7/1935	3.24 24/1926	1.78 1/1919	2.59 17/1927	1.90 1/1927	4.40
Wapokoneta* Auglaize	24	40 34 84 13 898	1.96 5/1917	2.11 2/1890	3.29 25/1913	2.00 16/1920	3.84 24/1921	4.40 10/1884	2.85 4/1926	2.66 3/1929	2.02 3/1922	2.70 28/1919	1.62 30/1927	1.85 18/1924	4.40
Warren Trumbull	56	41 15 80 51 900	1.65 21/1904	1.88 6/1897	2.92 25/1913	3.30 20/1901	2.85 16/1942	2.27 8/1896	2.78 24/1912	3.05 9/1934	3.05 24/1910	1.90 1/1911	2.51 30/1927	2.14 26/1895	3.30
Warren Pub Service Co Trumbull R10	11	41 13 80 48 900	1.10 30/1939	1.14 26/1946	1.14 13/1942	2.11 28/1948	2.85 15/1942	1.93 1/1947	1.78 14/1945	2.00 15/1941	1.72 17/1945	2.15 16/1942	1.00 17/1942	1.01 16/1948	2.85
Washington Court House Fayette	34	39 32 83 25 960	2.33 5/1949	3.74 7/1884	3.63 6/1945	4.04 20/1920	2.64 16/1946	2.95 27/1932	3.33 31/1938	2.96 25/1885	3.33 3/1935	2.51 29/1883	2.45 22/1883	4.00 24/1883	4.04
Wauseon Fulton	66	41 33 84 08 744	1.78 21/1904	2.50 3/1883	2.55 24/1913	3.04 20/1896	4.72 30/1889	4.04 26/1911	3.43 25/1937	3.19 12/1923	2.90 5/1918	3.16 1/1945	2.83 25/1895	3.77 14/1901	4.72
Waverly Pike	55	39 08 82 59 600	2.37 6/1895	4.12 23/1909	3.50 19/1943	3.10 12/1948	3.18 29/1903	3.55 24/1909	2.88 25/1901	3.62 15/1900	2.58 16/1911	2.11 1/1915	2.80 20/1900	2.62 15/1948	4.12
Waynesville* Warren	34	39 32 84 05 700	2.00 19/1898	1.90 23/1909	3.60 5/1897	2.60 16/1920	2.61 12/1918	2.55 21/1905	4.26 27/1926	2.30 6/1899	2.10 3/1922	4.38 6/1910	2.04 9/1898	1.94 24/1921	4.38
Wellington* Lorain	17	41 10 82 14 855	1.85 21/1904	1.41 15/1908	1.65 10/1903	2.14 3/1903	2.62 26/1893	2.59 16/1902	3.91 17/1898	2.42 24/1898	2.73 23/1910	2.31 6/1910	1.92 6/1897	1.48 26/1904	3.91
West Manchester Preble	37	39 53 84 38 1090	3.08 5/1949	1.89 15/1949	3.45 22/1898	2.10 10/1929	2.00 2/1895	3.62 27/1924	3.02 31/1942	5.43 5/1899	2.98 29/1936	2.20 27/1920	2.06 25/1895	2.32 31/1932	5.43
Willoughby 4 N Lake	56	41 41 81 24 620	1.68 18/1929	1.94 16/1909	2.71 25/1913	2.15 30/1909	1.95 12/1914	3.69 26/1931	4.32 20/1946	3.00 12/1948	3.41 23/1926	2.87 9/1944	2.30 1/1921	1.55 5/1898	4.32
Wilmington Clinton	30	39 27 83 50 1026	2.65 5/1949	1.90 26/1929	3.56 19/1943	3.88 20/1940	3.00 27/1917	3.47 22/1939	3.60 27/1926	2.76 10/1934	3.80 5/1937	2.40 6/1936	3.36 7/1925	2.45 24/1921	3.88
Woodsfield Hiway Dept. R Monroe	10	39 46 81 07 1178	1.29 14/1947	2.19 26/1945	2.40 5/1945	1.85 18/1940	2.31 16/1945	4.03 3/1941	2.35 20/1949	3.20 18/1941	1.85 23/1945	1.58 13/1944	1.07 1/1940	2.53 15/1948	4.03
Wooster Exp Farm R10 Wayne	56	40 47 81 56 1030	2.07 21/1904	1.55 13/1948	4.84 25/1913	3.70 1/1904	2.48 12/1923	3.50 16/1946	3.74 21/1912	4.44 7/1935	4.12 15/1911	2.35 6/1910	2.30 30/1927	1.45 17/1924	4.84
Wooster 2 SE Wayne	36	40 47 81 56 1100	1.75 14/1937	1.55 13/1948	2.03 12/1939	1.78 11/1948	2.60 12/1923	4.61 16/1946	3.18 24/1935	4.08 7/1935	2.44 4/1921	1.70 17/1946	2.40 30/1927	1.39 17/1937	4.61
Xenia 2 N Greene	31	39 43 83 56 940	1.87 14/1937	1.60 26/1945	3.12 6/1945	2.00 20/1920	2.28 25/1947	3.32 27/1932	3.00 27/1926	3.75 11/1944	3.40 3/1935	2.52 14/1931	1.89 18/1938	2.38 24/1921	3.75
Youngstown R6 Mahoning-Trumbull	47	41 16 80 40 1178	1.50 6/1895	1.20 15/1939	2.96 15/1913	2.80 5/1929	2.85 27/1946	2.45 4/1939	2.43 10/1925	3.32 9/1934	3.20 15/1911	3.95 2/1911	1.30 18/1929	1.98 1/1927	3.95
Zanesville Lock 10 Muskingum R6	63	39 56 82 00 690	2.00 30/1911	2.30 16/1891	3.65 5/1945	2.72 20/1940	2.92 31/1893	2.57 17/1922	6.70 14/1913	3.25 29/1914	4.00 6/1890	4.20 14/1893	1.75 8/1925	1.76 24/1921	6.70

* Discontinued station.

Reference notes for Ohio

R Amounts determined by recording gage. A number next to R indicates the number of years the station was equipped with a recording gage prior to 1950.

MAXIMUM 24 HOUR PRECIPITATION

Table 79

OKLAHOMA

STATION County		Years of Record	Lat. Long. Elev. Ft.	Jan	Feb	Mar	Apr	May	June	July	Aug	Sep	Oct	Nov	Dec	Max. of Record
Ada Pontotoc		42	34 48 96 43 1001	6.50 21/1916	3.30 14/1938	3.94 30/1918	3.50 25/1924	5.11 11/1925	6.84 24/1948	4.85 14/1927	3.87 26/1946	7.80 29/1926	4.42 22/1908	2.67 9/1937	4.03 23/1932	7.80
Adair Mayes	R	10	36 24 95 20 625	1.93 4/1946	2.35 8/1944	2.42 15/1944	4.70 18/1941	6.63 9/1943	4.15 21/1948	2.46 14/1946	3.38 3/1942	3.24 29/1943	6.21 4/1941	2.74 20/1940	2.57 26/1942	6.63
Altus Jackson		37	34 37 99 20 1410	2.46 8/1939	1.45 7/1934	2.22 2/1918	2.40 18/1917	3.07 14/1923	3.60 6/1941	3.67 7/1914	3.12 25/1946	3.60 14/1925	4.49 4/1919	2.25 1/1928	2.79 23/1932	4.49
Alva Woods		47	36 48 98 41 1364	1.40 9/1930	2.33 16/1911	1.75 13/1922	3.07 27/1938	3.75 27/1911	2.56 13/1927	3.40 19/1911	6.96 16/1932	4.84 6/1920	3.51 3/1926	3.60 13/1909	1.65 21/1907	6.96
Ames Major	R	10	36 14 98 12 1213	1.03 10/1949	1.71 17/1946	1.84 12/1947	2.68 10/1945	2.34 22/1941	2.98 9/1941	2.77 22/1940	2.68 25/1942	3.07 27/1944	2.01 16/1942	2.17 27/1948	2.82 3/1947	3.07
Anadarko Caddo		18	35 04 98 15 1206	1.52 8/1939	4.10 9/1898	2.93 11/1945	2.00 10/1944	7.60 4/1898	4.55 6/1941	3.40 27/1945	3.63 15/1945	3.25 19/1942	5.53 3/1944	2.90 6/1895	2.30 17/1898	7.60
Antlers Pushmataha		31	34 14 95 37 511	4.86 25/1949	4.25 17/1938	3.22 11/1925	7.44 3/1922	5.81 1/1949	3.69 5/1944	3.71 15/1927	7.73 16/1926	5.92 27/1936	3.91 8/1919	3.53 17/1922	3.96 11/1923	7.73
Apache Caddo		40	34 54 98 22 1255	3.45 31/1923	1.76 17/1946	4.05 29/1918	4.00 7/1927	4.90 15/1947	5.00 26/1932	2.92 6/1933	3.29 8/1939	5.26 25/1945	4.60 13/1923	2.72 20/1940	4.45 9/1911	5.26
Arapaho* Custer		42	35 35 98 56 1575	2.10 9/1907	2.54 9/1898	4.96 27/1929	3.32 27/1897	3.48 5/1897	5.00 5/1908	4.25 7/1904	3.60 12/1924	3.44 14/1906	4.80 3/1907	3.16 7/1920	2.06 30/1896	5.00
Ardmore Carter		48	34 12 97 08 872	6.30 21/1916	3.83 16/1938	3.43 15/1945	4.25 25/1924	6.00 28/1943	3.72 25/1948	8.80 14/1927	4.15 16/1940	4.95 20/1918	5.40 17/1915	4.08 5/1913	5.84 23/1932	8.80
Arnett Ellis		34	36 08 99 46 2634	1.49 8/1939	1.75 25/1912	1.41 14/1945	2.95 5/1939	3.24 6/1930	3.23 11/1944	2.03 7/1904	3.94 2/1907	3.27 28/1945	3.14 6/1946	4.05 28/1909	1.60 9/1911	4.05
Atoka Atoka		17	34 25 96 08 592	2.66 15/1932	1.77 21/1948	2.37 19/1944	2.60 17/1927	4.28 10/1943	5.00 23/1948	8.10 13/1927	4.17 16/1926	3.35 13/1949	3.08 13/1931	3.77 1/1946	4.50 13/1927	8.10
Bacone* Muskogee		19	35 44 95 22 614	3.38 21/1916	1.85 21/1913	2.00 11/1902	2.67 30/1906	3.85 15/1910	2.75 3/1904	4.65 11/1910	4.05 9/1915	3.36 1/1901	3.35 22/1908	1.63 22/1913	1.85 14/1902	4.65
Bartlesville Washington		41	36 45 95 58 687	2.84 11/1916	2.66 18/1911	3.10 25/1920	5.42 7/1942	4.48 19/1943	3.77 22/1948	3.95 11/1922	4.21 27/1920	6.98 15/1915	5.25 7/1936	4.00 7/1918	2.40 22/1932	6.98
Bear Mt. Tower McCurtain		10	34 09 94 57 800	3.17 24/1949	3.75 20/1945	5.20 28/1945	3.71 8/1942	3.11 2/1944	3.70 11/1945	2.62 24/1949	4.70 16/1942	2.20 28/1945	4.50 31/1941	2.94 10/1947	2.16 11/1946	5.20
Beaver Beaver		52	36 49 100 31 2560	1.74 10/1907	2.04 18/1911	1.60 9/1922	3.60 23/1897	3.10 22/1923	5.00 5/1916	3.50 6/1941	4.11 18/1919	3.90 25/1915	5.50 21/1920	2.20 28/1909	2.20 19/1911	5.50
Billings Noble		16	36 32 97 27 1000	1.67 10/1922	1.54 18/1946	2.27 24/1920	3.84 8/1922	3.25 21/1922	6.30 5/1916	1.86 1/1945	2.04 28/1920	4.40 27/1945	5.25 15/1919	2.00 7/1918	1.95 22/1918	6.30
Blackwell Kay		33	36 48 97 18 1020	1.54 22/1921	1.12 17/1946	1.72 24/1920	3.52 25/1935	4.35 10/1948	4.34 20/1928	6.70 27/1932	2.77 19/1933	5.30 18/1921	4.02 5/1919	3.11 1/1922	2.20 19/1933	6.70
Boise City Cimarron		25	36 43 102 30 4170	1.55 8/1939	0.75 21/1945	1.31 24/1939	2.61 18/1942	2.95 11/1928	1.90 8/1942	2.00 29/1927	2.87 17/1933	2.20 8/1948	3.67 11/1930	2.10 1/1948	1.00 16/1931	3.67
Bristow Creek		32	35 50 96 24 818	2.30 17/1926	1.75 16/1938	4.07 22/1935	5.54 19/1942	4.65 17/1943	5.16 23/1948	6.65 1/1922	4.83 4/1928	4.84 4/1940	3.44 2/1941	3.42 7/1918	3.70 23/1932	6.65
Broken Arrow Tulsa	R*	18	36 03 95 47 765	3.60 30/1923	1.65 13/1946	3.08 21/1921	3.76 25/1921	2.70 8/1929	4.53 23/1921	3.87 17/1924	7.02 3/1928	3.33 25/1945	3.98 13/1923	3.21 6/1918	2.49 11/1923	7.02
Buffalo Harper		39	36 50 99 38 1800	1.23 11/1949	3.00 26/1895	3.35 13/1922	2.33 11/1924	4.00 30/1894	3.45 5/1916	2.59 16/1948	4.65 8/1893	3.25 28/1945	3.39 3/1942	3.12 29/1913	1.53 4/1944	4.65
Calvin Hughes		38	34 27 96 15 713	3.40 21/1916	4.00 15/1938	2.78 8/1907	3.20 29/1940	6.42 10/1943	4.78 10/1908	4.40 27/1945	6.70 7/1906	5.00 29/1926	4.00 9/1919	4.02 28/1908	4.68 9/1946	6.70
Camargo Dewey		25	36 02 99 16 1772	1.33 29/1939	2.31 27/1948	1.75 11/1923	4.35 4/1934	6.20 18/1935	3.69 5/1936	2.00 30/1927	3.32 13/1924	3.15 28/1945	2.74 3/1942	2.48 17/1928	1.20 23/1932	6.20
Canton Blaine		24	36 04 98 35 1606	1.05 8/1939	1.44 17/1940	2.29 5/1933	3.10 11/1945	4.15 19/1938	4.20 28/1946	1.88 2/1940	3.20 1/1927	1.85 26/1942	2.10 13/1929	3.04 17/1928	2.67 23/1932	4.20
Carnasaw Tower McCurtain		10	34 10 94 40 880	4.19 1/1948	3.43 20/1945	3.20 28/1945	3.05 8/1942	3.30 2/1944	3.05 11/1945	2.44 3/1940	10.22 27/1947	3.20 26/1945	3.47 18/1947	2.43 23/1940	2.32 27/1942	10.22
Carnegie Caddo		36	35 06 98 37 1500	2.33 8/1939	1.35 6/1928	3.17 25/1922	4.75 7/1927	8.60 18/1949	5.75 20/1928	4.08 27/1945	2.94 3/1914	3.62 2/1935	3.00 13/1923	1.77 25/1940	3.30 23/1932	8.60
Carter Tower McCurtain	R	10	34 15 94 46 1300	3.33 24/1949	4.00 20/1945	5.96 28/1945	2.79 7/1942	3.30 17/1940	3.35 11/1945	5.55 24/1949	10.34 27/1947	3.82 28/1945	4.53 18/1947	3.05 2/1946	2.92 26/1942	10.34
Chandler 1 Lincoln		48	35 41 96 52 863	2.87 31/1923	2.12 15/1938	3.05 15/1944	3.15 11/1910	5.40 24/1908	4.00 10/1941	4.00 2/1922	3.60 28/1940	6.03 3/1933	6.45 21/1908	3.85 7/1918	2.96 23/1932	6.45
Chattanooga Tillman		44	34 25 98 39 1154	2.00 31/1923	1.62 25/1948	2.15 28/1912	3.25 25/1915	4.85 17/1949	4.25 24/1909	6.00 20/1931	3.00 10/1914	6.70 14/1925	4.00 12/1930	3.00 29/1909	4.00 9/1911	6.70
Cherokee Alfalfa		35	36 45 98 22 1199	1.18 10/1922	1.82 27/1948	1.88 16/1919	4.48 22/1944	3.39 8/1946	5.93 5/1916	2.35 16/1948	8.00 17/1932	8.90 7/1937	3.10 15/1915	3.95 3/1938	1.70 4/1944	8.90
Cheyenne Roger Mills		29	35 37 99 40 2000	2.08 8/1939	2.82 27/1948	1.92 27/1929	13.79 4/1934	3.99 14/1947	4.24 28/1935	3.90 29/1927	2.90 15/1945	4.08 9/1929	4.04 5/1946	3.02 16/1928	1.30 23/1932	13.79
Chickasha Grady		47	35 03 97 58 1091	2.22 31/1923	1.59 16/1938	4.79 28/1929	4.26 7/1929	5.59 8/1922	3.26 28/1946	3.04 10/1945	6.32 1/1933	3.49 9/1929	3.76 13/1923	2.71 22/1931	2.81 9/1911	6.32
Claremore Rogers		38	36 19 95 37 599	7.00 20/1904	1.75 15/1938	3.07 15/1944	3.65 25/1921	5.75 22/1922	3.66 9/1923	4.29 29/1927	5.07 16/1938	6.00 9/1941	4.17 4/1941	3.85 6/1918	4.47 23/1932	7.00
Cleveland 1 Pawnee		56	36 19 96 28 800	3.40 12/1905	2.56 7/1905	3.17 28/1938	4.70 28/1912	6.27 22/1902	7.11 2/1926	5.18 27/1932	5.00 4/1942	6.92 3/1940	5.72 22/1908	3.98 15/1927	2.75 9/1911	7.11
Clinton Custer		13	35 31 98 59 1517	2.05 8/1939	0.95 17/1946	1.71 28/1939	3.73 8/1947	4.30 11/1947	3.50 24/1944	1.95 2/1940	2.28 8/1939	1.78 19/1942	3.60 15/1941	2.55 1/1948	1.80 3/1947	4.50
Cloud Chief Washita		50	35 14 98 49 1400	2.15 8/1939	2.56 18/1911	3.10 28/1929	2.40 29/1946	4.50 24/1903	4.43 5/1916	4.85 20/1916	3.75 19/1946	4.07 18/1923	3.62 3/1907	3.17 29/1909	2.50 19/1911	4.85
Cloudy Tower Pushmataha		10	34 24 95 16 1200	5.35 24/1949	2.75 12/1946	3.40 28/1945	2.75 13/1948	4.70 1/1949	3.40 11/1945	3.12 13/1944	1.94 24/1941	3.08 13/1949	2.51 13/1943	7.00 8/1944	2.75 9/1946	7.00

MAXIMUM 24 HOUR PRECIPITATION

Table 79 — OKLAHOMA

STATION County		Years of Record	Lat. Long. Elev. Ft.	Jan	Feb	Mar	Apr	May	June	July	Aug	Sep	Oct	Nov	Dec	Max. of Record
Coalgate Coal		12	34 32 96 14 616	1.80 21/1904	3.50 16/1938	4.60 24/1904	4.40 25/1942	4.80 10/1943	6.00 17/1945	5.11 20/1940	4.76 21/1937	2.90 26/1945	3.42 3/1941	2.80 9/1937	1.63 5/1943	6.00
Cordell Washita		14	35 17 98 59 1532	1.98 8/1939	0.85 17/1946	2.40 15/1944	2.58 10/1944	2.96 30/1946	4.80 15/1937	2.85 1/1940	1.70 8/1948	1.89 19/1942	2.23 22/1941	2.25 3/1938	1.53 3/1947	4.80
Cushing Payne		12	35 59 96 46 965	2.37 22/1949	1.40 16/1940	3.39 28/1938	2.05 8/1942	4.70 9/1943	4.65 21/1948	3.10 10/1948	5.50 14/1942	4.10 25/1945	4.63 29/1941	2.77 25/1940	0.94 23/1939	5.50
Dacoma* Woods		13	36 36 98 42 1337	1.50 7/1907	1.70 26/1903	1.75 12/1902	5.00 26/1901	3.92 13/1909	6.90 9/1904	3.44 24/1906	3.30 7/1898	2.50 10/1900	2.80 18/1909	3.60 13/1909	2.05 21/1907	6.90
Duncan Stephens		13	34 30 97 58 1126	1.80 31/1941	3.42 15/1938	2.00 28/1938	2.85 18/1942	3.70 9/1943	2.80 29/1946	2.75 22/1940	2.91 30/1944	3.33 9/1941	5.70 30/1941	1.90 4/1944	2.12 9/1946	5.70
Durant Bryan		48	34 00 96 24 643	3.82 27/1916	3.15 17/1938	3.20 1/1934	5.15 28/1917	4.60 10/1943	3.40 18/1912	5.35 3/1903	7.40 17/1926	4.02 27/1936	5.05 19/1920	4.14 19/1934	5.83 13/1927	7.40
El Reno Canadian		36	35 34 97 58 1329	1.20 7/1935	1.80 17/1940	2.35 28/1929	4.05 10/1944	4.25 12/1945	4.42 28/1946	3.27 9/1945	4.55 23/1914	5.00 12/1921	3.15 13/1923	2.97 4/1913	2.54 9/1911	5.00
Elk City Beckham	R10	26	35 25 99 23 1957	1.72 8/1939	2.24 26/1948	3.70 27/1929	3.04 27/1912	4.70 1/1936	4.00 18/1926	3.50 1/1940	2.88 14/1945	3.40 4/1936	3.71 5/1946	1.40 16/1928	2.70 22/1932	4.70
Enid Garfield		49	36 24 97 54 1269	2.67 22/1921	2.00 18/1911	2.05 11/1923	8.30 28/1912	3.54 12/1929	4.90 5/1916	3.92 27/1907	10.76 16/1932	5.50 12/1913	3.30 31/1903	2.88 3/1944	2.31 4/1944	10.76
Erick Beckham		44	35 12 99 52 2058	2.00 8/1939	2.00 17/1911	3.14 27/1929	3.40 26/1942	4.30 25/1948	4.00 9/1930	3.33 20/1911	3.92 26/1941	3.93 12/1912	3.94 3/1926	3.80 28/1909	2.30 19/1911	4.30
Eufaula McIntosh		39	35 17 95 35 635	3.00 8/1944	4.28 15/1938	3.90 18/1894	5.60 25/1897	6.37 12/1947	3.22 29/1932	3.05 14/1927	4.50 20/1919	6.01 2/1933	4.00 31/1912	2.84 17/1922	4.99 23/1932	6.37
Eva Texas	R	10	36 46 101 53 3574	0.70 20/1945	0.50 20/1945	1.09 1/1948	2.21 19/1942	2.70 19/1941	4.72 7/1942	1.33 3/1944	2.10 27/1946	1.21 28/1941	2.23 6/1946	0.60 23/1940	1.40 2/1944	4.72
Fairland* Ottawa		17	36 45 95 50 839	2.48 11/1905	1.95 21/1913	2.45 11/1902	2.32 30/1911	3.20 20/1903	3.05 26/1911	3.30 10/1911	4.93 19/1905	5.00 15/1915	2.77 18/1905	3.90 28/1908	1.54 14/1902	5.00
Fairview Major		18	36 16 98 29 1294	1.44 10/1949	1.67 17/1946	4.01 30/1949	3.50 3/1934	6.40 18/1938	3.02 11/1944	3.05 23/1940	3.50 29/1935	3.29 16/1936	2.30 17/1942	2.04 25/1940	1.73 4/1947	6.40
Flashman Tower McCurtain		10	34 29 95 01 1500	5.60 24/1949	3.10 12/1946	4.00 18/1945	2.90 18/1941	5.30 2/1949	3.11 2/1941	1.88 6/1945	2.53 18/1940	4.05 6/1942	3.95 31/1941	6.60 8/1944	2.40 12/1940	6.60
Fort Cobb Caddo		12	35 06 98 26 1255	2.20 8/1939	1.42 17/1946	1.31 11/1945	3.60 10/1944	4.50 17/1949	4.38 26/1946	2.85 20/1940	2.77 15/1945	3.37 19/1942	2.20 7/1941	2.30 2/1938	2.42 3/1947	4.50
Fort Gibson* Muskogee		39	34 46 95 15 556	4.53 31/1923	2.10 15/1938	2.50 24/1906	2.73 25/1942	6.85 11/1943	4.98 21/1947	4.73 19/1933	3.35 4/1931	4.00 3/1933	4.46 9/1935	2.40 5/1942	3.45 27/1942	6.85
Fort Reno Canadian		48	35 34 98 03 1392	1.96 9/1939	5.40 9/1898	2.25 29/1901	4.12 10/1944	3.38 3/1898	4.70 9/1907	5.20 16/1900	3.49 15/1926	4.13 26/1900	3.70 26/1918	2.70 3/1938	2.22 4/1947	5.40
Fort Supply Dam Woodward	R	10	36 33 99 35 2075	1.30 10/1949	1.77 26/1948	2.20 12/1947	2.18 21/1944	3.20 22/1941	1.72 6/1942	2.98 9/1949	1.84 15/1945	2.85 27/1945	2.82 2/1942	2.40 1/1948	1.37 21/1949	3.20
Frederick Tillman		44	34 22 99 00 1293	2.03 8/1939	2.55 18/1911	2.15 27/1912	3.25 8/1922	4.95 8/1922	3.05 11/1945	3.45 20/1915	2.70 8/1939	3.20 9/1929	5.95 9/1918	2.30 27/1919	3.06 23/1932	5.95
Garber Garfield		11	36 26 97 34 1296	1.61 4/1946	1.37 17/1946	2.65 29/1945	3.07 11/1945	3.49 19/1943	3.44 26/1945	2.21 3/1947	2.50 27/1941	3.77 28/1944	1.38 10/1944	2.37 25/1940	1.91 2/1947	3.77
Geary Blaine	R10	38	35 38 98 19 1547	1.50 9/1949	1.59 17/1946	1.80 27/1929	3.40 9/1944	3.62 20/1949	11.25 23/1948	4.32 1/1913	3.10 29/1935	3.50 8/1937	3.00 22/1941	2.68 4/1913	2.85 9/1911	11.25
Goodwell Texas	R9	40	36 36 101 37 3300	1.32 8/1939	1.97 8/1934	1.40 30/1931	1.35 28/1944	3.30 26/1944	5.38 8/1942	2.66 19/1921	3.65 9/1918	2.54 17/1919	3.75 21/1941	1.90 29/1913	1.42 4/1913	5.38
Great Salt Plains Dam Alfalfa	R	10	36 45 98 07 1195	1.30 9/1949	1.30 26/1949	2.40 12/1947	2.49 21/1944	3.73 19/1943	2.28 27/1948	1.40 25/1944	3.30 26/1941	2.95 27/1945	2.32 22/1943	3.37 1/1948	2.96 3/1947	3.73
Grove Delaware		15	36 34 94 46 863	2.42 21/1937	2.16 9/1939	1.67 21/1948	3.89 13/1945	4.10 9/1943	3.72 10/1941	3.45 19/1937	2.90 5/1944	7.20 23/1945	4.69 30/1942	2.36 2/1936	1.99 31/1947	7.20
Guthrie Logan		56	35 53 97 25 910	2.50 26/1916	3.30 9/1898	2.84 11/1902	3.30 25/1948	4.20 23/1908	4.97 23/1948	3.70 19/1896	5.30 17/1932	4.70 3/1933	6.60 21/1908	4.00 6/1918	2.90 18/1898	6.60
Guthrie SCS Logan	R	10	35 48 97 26 980	1.36 4/1946	1.46 16/1940	1.50 14/1944	3.37 24/1948	6.73 18/1949	5.10 22/1948	1.57 20/1940	2.48 25/1946	5.02 4/1941	2.66 22/1943	1.93 27/1948	1.55 4/1944	6.73
Guymon Texas		16	36 41 101 28 3123	1.19 27/1944	3.50 15/1912	0.75 23/1912	2.56 9/1944	2.61 31/1942	2.97 8/1942	3.00 28/1911	2.80 3/1911	1.69 2/1940	3.43 6/1946	2.11 28/1909	1.60 5/1944	3.50
Hammon Roger Mills		35	35 38 99 22 1700	2.47 8/1939	2.45 27/1948	2.70 25/1920	3.95 15/1918	3.67 23/1923	4.24 5/1936	3.11 1/1915	3.55 22/1934	4.85 14/1915	2.82 3/1923	2.60 16/1928	1.85 9/1943	4.85
Hartshorne* Pittsburg		14	35 57 95 31 700	2.27 4/1908	3.50 7/1900	3.60 11/1902	3.34 12/1902	2.68 24/1909	7.85 4/1904	6.00 19/1905	3.11 22/1907	4.44 3/1906	4.54 1/1905	3.10 18/1899	2.60 14/1902	7.85
Healdton Carter		36	34 14 97 29 896	2.91 4/1946	2.15 18/1911	3.20 9/1907	3.75 27/1900	6.29 23/1908	4.11 25/1916	3.93 10/1945	5.05 27/1911	3.20 24/1915	4.10 26/1899	3.75 4/1913	2.29 15/1948	6.29
Helena Alfalfa		15	36 33 98 16 1360	2.47 12/1949	1.32 17/1946	2.81 12/1947	3.20 14/1945	2.85 19/1943	2.37 13/1949	2.80 24/1944	3.10 14/1948	3.56 27/1945	2.60 6/1913	3.30 1/1948	2.90 4/1947	3.56
Hennessey Kingfisher		53	36 06 97 54 1166	2.09 10/1949	2.95 9/1898	2.15 15/1933	2.98 19/1942	3.67 18/1931	4.55 21/1948	4.25 1/1905	5.00 17/1932	4.00 16/1897	4.88 22/1943	2.50 20/1899	3.00 18/1898	5.00
Herd Osage		10	36 51 96 13 976	2.00 10/1949	1.25 15/1942	2.00 16/1942	6.56 8/1944	4.48 18/1943	3.80 27/1945	2.90 3/1940	2.56 26/1947	3.00 9/1941	3.10 3/1941	1.50 21/1940	2.20 3/1944	6.56
Hobart Kiowa		47	35 00 99 03 1536	2.16 8/1939	1.87 18/1911	3.42 27/1929	4.26 27/1912	7.07 23/1903	3.87 9/1907	3.22 25/1926	4.33 20/1937	3.50 19/1942	4.50 22/1941	2.87 2/1938	3.30 22/1932	7.07
Holdenville Hughes		49	35 05 95 25 900	5.72 21/1916	3.71 16/1938	3.16 11/1902	3.48 25/1921	5.50 29/1903	4.05 10/1908	3.38 27/1945	6.00 7/1906	5.38 19/1923	6.63 30/1941	3.00 29/1908	4.96 23/1932	6.63
Hollis Harmon		28	34 41 99 55 1610	2.00 8/1939	1.46 27/1948	4.54 27/1929	3.50 17/1931	4.50 20/1941	3.10 6/1929	2.30 30/1925	3.87 26/1947	3.48 4/1936	5.00 12/1923	1.22 25/1940	4.32 23/1932	5.00
Hominy Osage		11	36 24 96 24 845	1.45 23/1949	1.50 15/1938	3.33 28/1938	4.00 25/1948	3.73 9/1943	2.97 21/1942	2.75 28/1938	3.09 12/1941	3.87 4/1940	4.00 30/1941	1.93 3/1938	1.25 9/1943	4.00

MAXIMUM 24 HOUR PRECIPITATION

Table 79

OKLAHOMA

STATION County		Years of Record	Lat. Long. Elev. Ft.	Jan	Feb	Mar	Apr	May	June	July	Aug	Sep	Oct	Nov	Dec	Max. of Record
Hooker Texas		44	36 52 101 12 3038	1.30 7/1944	2.19 26/1912	1.10 14/1944	1.52 9/1919	2.60 1/1914	2.65 27/1907	2.83 3/1944	2.54 26/1933	3.49 2/1916	4.18 4/1946	2.63 2/1933	2.75 20/1911	4.18
Bugo Choctaw	R3	36	34 01 95 30 605	7.60 24/1949	3.14 17/1938	4.40 29/1945	4.25 5/1928	10.00 11/1920	4.56 15/1935	5.71 29/1938	5.86 17/1926	4.60 13/1913	4.96 10/1919	5.30 7/1918	2.40 12/1918	10.00
Idabel McCurtain		30	33 53 94 49 504	4.75 1/1948	3.25 26/1945	3.94 30/1945	5.10 14/1927	6.50 28/1943	4.25 14/1945	4.05 6/1932	5.60 17/1933	3.96 25/1945	3.34 1/1945	2.80 19/1907	3.49 20/1926	6.50
Jefferson Grant		52	36 44 97 48 1062	1.50 4/1910	2.55 9/1898	2.56 30/1949	3.07 18/1927	4.19 13/1935	4.22 5/1916	3.58 27/1909	5.88 6/1898	6.10 3/1908	3.66 1/1927	3.38 13/1909	2.68 4/1944	6.10
Kenton Cimarron		49	36 55 102 58 4349	1.68 8/1939	1.20 25/1903	2.84 15/1946	4.20 30/1914	4.66 26/1915	2.70 8/1905	2.53 19/1921	3.30 2/1920	5.01 22/1941	2.69 10/1930	1.23 1/1948	1.91 4/1913	5.01
Kiamichi Tower LeFlore		10	34 38 94 50 526	5.79 24/1949	3.46 20/1945	2.55 29/1945	3.30 15/1946	3.88 11/1943	2.70 2/1941	2.15 3/1941	2.83 8/1948	5.79 26/1945	4.23 31/1941	4.60 7/1944	5.12 9/1946	5.79
Kingfisher Kingfisher		53	35 52 97 56 1057	1.87 4/1932	4.03 9/1898	2.49 11/1902	4.13 27/1897	4.96 23/1908	3.72 23/1948	3.00 29/1927	5.30 30/1926	4.62 10/1897	4.72 21/1908	4.51 20/1899	2.33 3/1947	5.30
Konawa Seminole		11	34 57 96 45 962	1.60 23/1949	2.00 14/1949	2.80 1/1948	3.00 19/1942	8.00 10/1943	3.50 21/1948	2.75 23/1947	2.81 26/1946	4.65 9/1941	6.30 30/1941	2.37 2/1946	4.25 10/1946	8.00
Laverne Harper		11	36 43 99 53 2150	0.76 8/1944	1.55 27/1948	0.75 5/1941	1.75 27/1949	2.75 22/1941	1.70 30/1946	2.50 10/1949	2.12 9/1942	2.25 28/1941	3.30 21/1941	1.30 1/1948	1.44 10/1943	3.30
Lawton Comanche		53	34 36 98 24 1142	3.81 21/1923	2.20 9/1898	2.53 5/1933	4.25 30/1898	7.86 12/1929	5.05 15/1928	7.60 17/1899	5.10 4/1912	4.65 14/1925	5.55 13/1930	4.40 19/1899	2.77 23/1932	7.86
Leedy Roger Mills		10	35 52 99 21 2043	0.47 17/1945	3.00 27/1948	1.61 14/1945	2.00 11/1943	1.70 20/1941	2.80 16/1943	1.43 25/1944	4.10 2/1941	2.31 24/1945	3.25 14/1942	1.52 25/1940	1.28 9/1943	4.10
Lehigh Coal	R	10	34 27 96 13 599	1.61 27/1949	4.87 19/1945	4.13 18/1945	6.72 23/1942	5.57 9/1943	9.03 16/1945	4.56 20/1940	6.02 15/1945	4.50 25/1945	3.62 3/1941	3.52 5/1946	3.35 11/1946	9.03
Lindsay Garvin		12	34 50 97 36 982	2.00 3/1946	1.75 17/1940	1.73 11/1945	2.32 15/1941	4.98 10/1943	3.59 6/1941	2.80 3/1940	2.33 24/1946	5.51 26/1945	4.78 30/1941	2.39 25/1940	1.84 10/1946	5.51
Lyons Adair		10	35 45 94 43 883	2.52 1/1941	2.30 25/1945	2.05 18/1945	8.00 13/1945	5.77 10/1943	6.00 8/1945	5.50 1/1945	4.00 16/1940	4.20 12/1945	3.00 31/1942	2.70 6/1946	2.80 14/1948	8.00
Madill Marshall		13	34 05 96 46 770	1.80 4/1946	3.35 16/1938	2.54 28/1938	4.70 25/1942	4.39 10/1943	4.58 8/1938	4.10 12/1948	4.19 25/1946	3.22 3/1943	2.59 24/1949	2.27 2/1946	2.91 10/1946	4.70
Mangum Greer		57	34 52 99 30 1605	2.92 8/1939	2.37 27/1895	3.50 28/1929	5.22 28/1912	5.30 18/1935	4.20 28/1895	2.68 1/1913	4.35 19/1920	3.30 19/1942	6.15 13/1923	4.50 18/1899	2.67 30/1896	6.15
Marietta Love		12	33 56 97 07 846	1.84 23/1938	2.27 17/1938	4.00 15/1945	2.90 24/1942	4.85 10/1943	2.68 10/1941	2.09 11/1948	2.34 30/1944	3.11 30/1943	5.83 13/1937	2.21 3/1946	2.32 10/1946	5.83
Marlow Stephens		49	34 39 97 57 1292	2.66 31/1923	2.60 14/1938	3.02 28/1938	4.65 4/1928	5.58 24/1908	6.14 8/1945	3.47 1/1922	3.80 15/1915	4.65 13/1925	4.77 2/1941	4.11 13/1902	3.01 23/1932	6.14
Mayfield Beckham	R	10	35 18 99 52 1920	0.95 10/1949	0.60 14/1942	0.89 25/1949	1.54 23/1942	3.55 20/1941	4.39 21/1942	1.95 12/1944	4.60 27/1941	3.00 27/1944	3.52 16/1942	1.23 24/1940	1.95 9/1943	4.60
McAlester Pittsburg	R10	54	34 55 95 46 752	6.81 27/1916	3.13 16/1938	4.75 17/1927	4.36 23/1942	9.75 9/1943	5.78 4/1904	4.08 11/1906	3.93 19/1931	6.19 18/1936	6.19 22/1908	3.49 2/1946	7.30 9/1946	9.75
McComb* Pottawatomie		18	35 10 97 10 1200	3.37 19/1894	1.99 11/1908	2.56 11/1902	3.80 23/1908	6.02 18/1896	2.75 4/1904	2.96 1/1905	2.49 31/1902	3.40 11/1906	2.12 30/1900	3.44 25/1896	2.84 23/1895	6.02
Meeker Lincoln		56	35 50 96 54 1030	4.80 31/1923	2.50 12/1948	4.15 11/1923	5.45 24/1897	6.97 4/1898	12.18 2/1932	3.00 1/1930	4.25 9/1927	3.85 4/1940	10.00 20/1908	2.70 22/1931	3.18 23/1932	12.18
Miami Ottawa		32	36 53 94 52 801	1.80 5/1929	1.94 6/1928	5.90 25/1920	3.59 19/1941	8.90 18/1943	5.92 10/1941	4.32 20/1931	4.02 4/1928	5.40 9/1941	4.98 4/1941	4.30 6/1918	5.57 23/1932	8.90
Muskogee Muskogee	R10	37	35 45 95 21 617	4.98 31/1923	3.11 16/1938	3.28 25/1920	6.60 13/1945	9.07 9/1943	5.51 23/1948	5.25 16/1928	4.53 19/1915	4.50 11/1947	4.50 2/1927	2.88 22/1931	4.51 23/1932	9.07
Mutual Woodward		42	36 14 99 10 1844	1.77 8/1939	2.24 27/1948	2.97 29/1918	4.32 5/1939	3.28 24/1923	4.24 9/1941	2.77 30/1915	3.80 13/1924	4.95 11/1913	5.12 5/1946	3.75 13/1909	2.27 6/1920	5.12
Neola* Caddo		10	35 01 98 34 1500	1.69 3/1908	2.87 8/1911	1.65 28/1912	3.55 25/1915	7.60 24/1908	3.20 18/1912	3.42 1/1913	1.80 11/1906	1.92 26/1915	2.95 15/1915	4.53 30/1909	2.83 9/1911	7.60
Newkirk Kay		52	36 53 97 03 1149	1.70 26/1916	3.08 9/1898	2.32 17/1898	5.65 8/1922	5.00 24/1909	8.05 5/1916	4.10 30/1925	6.70 7/1898	3.80 29/1944	3.44 2/1926	6.45 16/1928	2.33 19/1933	8.05
Ninnekah Grady	R	10	34 58 97 54 1085	1.85 22/1949	1.48 16/1940	1.78 10/1945	3.44 30/1949	5.50 17/1949	4.00 10/1945	2.71 10/1945	2.82 10/1945	4.80 28/1945	3.67 2/1941	2.69 3/1946	1.38 4/1944	5.50
Norman Cleveland		54	35 13 97 28 1185	3.75 31/1923	2.65 16/1938	3.40 28/1929	3.80 25/1924	7.95 18/1949	7.13 10/1949	3.58 16/1900	4.00 24/1918	3.30 5/1918	9.04 21/1908	3.30 4/1913	2.70 23/1932	9.04
Norman University Cleveland		13	35 13 97 28 1171	2.40 3/1946	2.10 23/1949	1.92 15/1944	3.10 19/1941	7.67 18/1949	8.10 10/1949	2.55 10/1945	1.81 15/1945	3.57 30/1945	4.23 30/1941	2.10 10/1937	1.86 10/1946	8.10
Nowata Nowata	R1	12	36 42 95 38 705	3.50 4/1946	1.10 13/1946	2.47 28/1938	3.43 7/1942	4.32 19/1943	5.03 22/1948	2.40 28/1938	3.22 12/1948	5.24 25/1945	3.00 30/1941	2.10 31/1946	1.48 5/1944	5.24
Oakwood Dewey		38	35 56 98 42 1864	2.95 22/1921	1.52 18/1911	3.33 20/1931	3.30 10/1945	3.47 15/1947	4.42 5/1916	2.80 26/1941	2.84 2/1914	2.04 10/1934	3.86 22/1943	2.75 16/1928	1.96 19/1911	4.42
Okay Wagoner		38	35 53 95 17 550	4.12 21/1916	2.15 15/1938	3.08 18/1945	3.15 15/1945	7.10 10/1943	3.10 28/1939	4.40 19/1933	3.60 17/1940	3.60 26/1945	6.05 30/1941	2.73 22/1931	3.33 24/1932	7.10
Okeene Blaine		45	36 06 98 19 1184	2.15 22/1921	2.06 18/1911	1.85 11/1923	3.85 28/1912	3.50 23/1908	5.75 5/1916	2.35 29/1932	4.35 4/1910	3.26 28/1944	3.05 3/1926	2.73 13/1909	2.05 4/1947	5.75
Okemah 1 Okfuskee		38	35 26 96 18 800	5.34 31/1923	2.45 16/1938	2.70 15/1944	10.05 13/1945	5.50 18/1949	6.76 23/1948	3.50 3/1915	3.60 19/1915	4.56 25/1945	6.60 30/1941	3.75 22/1931	5.90 23/1932	10.05
Okemah 2 Okfuskee	R	10	35 27 96 18 800	2.00 4/1946	1.31 13/1949	2.95 15/1944	10.46 13/1945	6.34 9/1943	6.65 20/1948	3.01 10/1948	3.26 25/1946	4.80 25/1945	6.49 29/1941	2.22 5/1946	2.25 8/1946	10.46
Oklahoma City Oklahoma	R53	59	35 29 97 32 1254	3.21 19/1894	2.35 9/1898	3.71 27/1929	3.75 13/1910	5.48 23/1908	6.96 14/1930	5.06 1/1913	4.52 22/1934	4.52 8/1891	7.87 1/1927	4.66 20/1899	3.10 22/1932	7.87
Okmulgee Okmulgee		47	35 37 95 59 752	4.51 31/1923	2.40 15/1938	2.78 15/1944	5.30 14/1945	6.02 9/1943	4.74 23/1948	3.40 20/1906	3.00 9/1915	4.32 3/1933	5.23 30/1941	4.00 22/1931	4.86 23/1932	6.02

MAXIMUM 24 HOUR PRECIPITATION

Table 79

OKLAHOMA

STATION County		Years of Record	Lat. Long. Elev. Ft.	Jan	Feb	Mar	Apr	May	June	July	Aug	Sep	Oct	Nov	Dec	Max. of Record
Paoli Garvin	R	10	34 49 97 15 962	1.82 4/1946	1.53 17/1946	2.19 14/1945	2.75 30/1949	4.74 9/1943	2.70 23/1947	2.02 22/1948	4.20 25/1946	5.20 8/1941	5.37 29/1941	2.02 24/1940	2.54 10/1946	5.37
Pauls Valley Garvin		50	34 44 97 12 880	2.52 4/1946	3.83 15/1938	3.63 15/1945	3.78 7/1927	5.45 23/1908	3.74 8/1918	3.86 16/1900	5.53 8/1922	4.73 9/1941	5.38 30/1941	3.03 13/1909	2.52 23/1932	5.53
Pawhuska Osage		49	36 40 96 21 885	1.77 4/1946	2.07 9/1898	3.73 28/1938	4.76 6/1942	5.30 19/1899	3.84 22/1948	7.47 1/1945	7.28 3/1931	9.55 15/1915	5.00 22/1908	4.40 28/1908	4.11 17/1898	9.55
Pensacola* Mayes		24	36 27 95 08 638	2.36 2/1935	1.40 17/1938	3.80 11/1935	5.08 18/1941	3.35 15/1946	5.30 12/1939	2.95 14/1927	4.67 4/1928	6.97 5/1926	5.42 12/1929	2.75 4/1933	3.70 24/1932	6.97
Perkins Payne		23	35 59 97 02 900	1.70 8/1946	1.76 17/1940	2.80 29/1938	2.05 13/1947	2.59 8/1929	5.00 21/1935	3.58 2/1929	4.35 29/1935	3.78 2/1934	4.80 23/1943	2.60 26/1940	2.00 24/1932	5.00
Perry Noble		48	36 16 97 17 871	1.62 10/1949	2.03 14/1908	3.44 30/1933	7.03 27/1912	5.16 22/1902	5.17 8/1944	4.60 1/1929	4.15 3/1931	4.00 22/1914	4.80 21/1908	3.48 28/1908	2.55 9/1911	7.03
Ponca City Kay		19	36 42 97 05 1019	1.50 2/1947	1.24 14/1942	1.92 5/1933	2.39 30/1930	4.30 12/1937	4.45 21/1942	5.60 1/1945	3.40 26/1941	4.50 28/1944	1.91 17/1934	2.76 16/1931	2.80 11/1946	5.60
Poteau LeFlore		30	35 04 94 36 483	3.48 25/1949	4.00 7/1921	3.50 19/1945	6.12 18/1927	5.94 11/1943	4.10 13/1928	2.95 22/1925	2.93 23/1941	4.22 29/1926	4.13 23/1931	4.98 17/1921	6.80 13/1927	6.80
Pryor Mayes		24	36 18 95 20 627	1.85 21/1937	2.37 8/1944	2.53 19/1945	5.94 19/1941	6.05 10/1943	4.80 10/1941	3.37 1/1945	4.71 4/1928	5.40 29/1933	3.40 23/1943	2.95 22/1931	3.97 23/1932	6.05
Purcell McClain		30	35 01 97 21 1042	3.14 19/1894	2.00 8/1934	2.45 28/1938	4.01 4/1928	4.65 11/1929	4.46 22/1947	4.46 12/1926	3.87 2/1893	3.98 8/1929	3.25 20/1933	1.88 9/1937	2.45 11/1946	4.65
Ralston Pawnee		27	36 30 96 44 627	1.55 11/1949	1.50 6/1928	1.86 29/1938	4.65 10/1944	5.98 17/1943	3.62 10/1940	3.70 13/1927	4.75 1/1933	4.60 4/1940	2.93 2/1927	3.82 17/1928	2.15 19/1933	5.98
Range Texas	R	10	36 33 101 00 2900	0.51 10/1949	1.54 26/1948	0.84 12/1947	1.74 19/1942	1.71 27/1940	2.25 7/1942	2.64 13/1947	1.27 14/1945	1.95 7/1948	2.90 6/1946	2.20 3/1946	0.77 2/1947	2.90
Rankin* Roger Mills		15	35 31 99 57 2200	1.75 9/1907	2.35 16/1911	1.15 30/1908	2.00 10/1910	3.76 3/1904	2.67 19/1907	2.74 1/1909	1.56 17/1917	2.00 26/1908	3.33 15/1915	4.33 13/1909	1.90 19/1911	4.33
Riverside Beaver	R	10	36 50 100 21 2500	0.93 26/1944	1.54 17/1946	0.88 11/1947	1.74 29/1941	1.91 6/1949	3.25 26/1948	1.59 5/1941	2.10 6/1942	2.48 28/1941	2.88 21/1941	1.03 25/1940	1.79 3/1944	3.25
Rose Mayes		10	36 12 95 02 950	1.76 1/1941	2.10 18/1946	1.65 18/1944	5.25 19/1941	4.65 10/1943	5.75 10/1941	2.28 6/1945	2.00 25/1944	2.00 18/1949	4.20 30/1941	2.25 1/1946	2.00 26/1942	5.75
Sac and Fox Agency* Lincoln		23	35 40 96 40 900	1.83 12/1916	1.75 20/1913	2.20 17/1897	3.01 11/1910	4.50 4/1898	3.30 25/1904	2.45 16/1909	4.02 10/1893	2.22 8/1911	6.30 22/1908	3.00 26/1896	4.10 18/1895	6.30
Sageeyah Rogers		21	36 22 95 39 620	1.80 1/1948	1.48 17/1946	3.51 15/1944	4.46 23/1947	3.40 13/1933	4.10 10/1941	4.04 1/1945	5.20 21/1933	5.15 9/1941	3.32 30/1941	2.83 1/1946	2.80 24/1932	5.20
Sallisaw Sequoyah		28	35 27 94 47 531	3.76 1/1941	3.47 15/1938	4.78 18/1945	5.20 13/1927	6.30 11/1918	5.70 10/1945	3.28 26/1928	5.20 23/1928	3.80 28/1926	4.00 14/1920	2.93 9/1946	4.00 12/1927	6.30
Sapulpa Creek		14	36 00 96 05 740	2.65 4/1946	1.60 25/1899	3.10 28/1938	3.45 12/1945	4.40 10/1943	5.89 10/1941	3.50 10/1937	3.35 14/1942	15.50 3/1940	3.07 30/1941	2.27 1/1946	1.30 28/1943	15.50
Sayre Beckham		14	35 16 99 38 1800	2.14 8/1939	1.04 23/1941	1.05 24/1939	2.10 23/1942	2.75 11/1947	3.18 22/1942	2.05 20/1944	2.68 25/1944	3.62 3/1936	2.60 22/1941	1.49 25/1940	1.25 3/1947	3.62
Seminole Seminole		17	35 16 96 40 1013	3.55 4/1946	2.50 15/1938	2.22 26/1938	12.20 14/1945	6.67 18/1949	4.75 27/1939	4.00 27/1945	2.90 4/1933	4.45 3/1943	5.71 30/1941	1.94 26/1940	1.65 6/1935	12.20
Shattuck 2 Mi W Ellis	R	10	36 16 99 54 2234	1.17 10/1949	1.38 26/1949	1.20 14/1944	2.38 23/1942	2.45 16/1949	3.14 8/1941	2.34 8/1947	6.10 11/1942	1.38 28/1941	2.64 21/1941	2.20 1/1948	2.18 9/1943	6.10
Shawnee Pottawatomie		48	35 21 96 55 1041	5.34 31/1923	2.38 15/1938	3.20 28/1912	7.30 5/1928	6.50 12/1929	7.86 3/1932	3.40 11/1906	3.35 14/1903	4.42 27/1945	4.40 13/1923	2.15 25/1940	3.20 23/1932	7.86
Smithville McCurtain		27	34 28 94 38 701	3.33 22/1932	3.50 25/1929	7.84 29/1945	3.72 14/1927	4.68 15/1945	4.40 8/1925	4.43 1/1936	6.47 17/1940	6.60 19/1923	3.40 10/1926	6.01 8/1944	4.78 31/1947	7.84
Snomac Seminole	R	10	35 05 96 38 740	1.23 22/1949	2.70 26/1945	2.08 18/1944	2.73 7/1942	4.86 18/1949	6.18 23/1948	3.55 26/1945	3.65 15/1945	3.95 8/1941	6.19 29/1941	3.15 2/1946	2.96 9/1946	6.18
Snyder Kiowa		16	34 38 98 58 1350	1.33 4/1908	1.71 18/1911	1.33 28/1912	2.06 9/1908	3.72 23/1908	3.85 17/1912	2.08 23/1948	2.78 15/1917	2.50 8/1911	3.12 25/1918	5.51 7/1918	2.67 9/1911	5.51
Spavinaw Mayes		27	36 23 95 03 680	2.55 20/1937	2.00 15/1938	3.87 11/1935	4.72 19/1941	9.11 9/1943	5.60 15/1937	3.01 18/1924	3.85 4/1928	5.57 24/1945	5.71 4/1941	2.62 6/1925	4.20 23/1932	9.11
Spencerville Choctaw		10	34 09 95 23 500	3.43 24/1949	2.00 20/1945	4.35 29/1945	4.33 17/1943	5.75 1/1949	3.85 12/1945	3.62 5/1945	4.75 17/1942	3.39 3/1943	3.08 21/1949	4.40 8/1944	2.50 26/1942	5.75
Stigler Haskell	R10	11	35 16 95 08 544	2.05 1/1948	2.71 21/1945	4.36 18/1945	4.18 25/1942	4.04 12/1947	5.32 9/1945	2.53 10/1942	4.50 8/1948	2.52 12/1947	3.30 30/1941	2.73 4/1946	5.50 9/1946	5.50
Stillwater Payne	R2	57	36 09 97 05 910	3.51 19/1894	3.00 9/1898	2.84 4/1894	5.18 28/1912	5.88 24/1908	4.43 20/1935	3.67 20/1898	6.89 14/1942	3.90 25/1913	3.84 9/1898	4.34 16/1931	2.63 18/1898	6.89
Sulphur Murray		32	34 30 96 58 1011	2.80 17/1928	4.85 16/1938	3.02 18/1945	4.74 25/1924	6.50 13/1933	4.90 21/1928	2.73 3/1940	4.32 18/1926	4.82 26/1945	3.00 26/1918	3.10 23/1931	7.35 23/1932	7.35
Supply Woodward		26	36 35 99 33 1937	1.53 9/1939	1.76 27/1948	1.95 27/1946	2.25 5/1939	3.42 23/1941	3.09 19/1938	2.60 25/1944	2.25 16/1932	2.85 28/1945	3.23 2/1926	3.20 13/1931	1.70 24/1932	3.42
Tahlequah Cherokee		48	35 54 94 58 790	6.20 1/1897	3.60 17/1938	3.65 11/1902	4.20 25/1897	4.72 10/1943	5.55 6/1924	3.08 2/1917	5.85 9/1902	6.00 12/1898	4.10 12/1931	2.66 5/1942	3.10 24/1932	6.20
Taloga Dewey		17	36 02 98 58 1750	2.10 18/1907	2.10 17/1940	2.37 12/1947	2.50 10/1902	3.20 21/1902	3.37 9/1941	6.00 6/1904	2.56 12/1905	2.50 10/1900	3.80 5/1946	2.70 3/1938	1.40 4/1947	6.00
Tipton Tillman	R8	11	34 26 99 08 1355	1.85 17/1945	1.22 27/1944	1.21 20/1949	2.00 14/1947	3.02 15/1947	4.31 11/1945	1.77 13/1945	2.22 6/1945	4.50 19/1942	4.14 16/1947	1.53 2/1946	2.25 4/1947	4.50
Tishomingo Johnson		45	34 14 96 41 670	3.05 26/1916	3.95 16/1938	3.77 30/1945	5.00 17/1943	6.60 10/1943	4.10 21/1928	8.62 14/1927	4.75 16/1926	4.84 3/1943	6.00 16/1915	2.90 29/1930	5.25 23/1932	8.62
Tribbey Pottawatomie		10	35 06 97 04 1006	1.46 22/1949	1.92 18/1946	1.56 15/1944	2.30 8/1942	4.55 17/1949	5.01 23/1947	3.23 23/1948	2.05 25/1946	4.59 9/1941	4.78 30/1941	1.82 26/1940	3.96 11/1946	5.01
Tulsa Tulsa	R11	55	36 09 95 59 700	2.32 4/1932	2.15 20/1913	3.25 21/1921	3.30 20/1929	7.30 10/1943	5.80 7/1919	4.70 9/1915	5.12 16/1938	6.39 4/1940	4.71 8/1936	4.07 6/1918	4.23 23/1932	7.30

MAXIMUM 24 HOUR PRECIPITATION

Table 79

OKLAHOMA

STATION County		Years of Record	Lat. Long. Elev. Ft.	Jan	Feb	Mar	Apr	May	June	July	Aug	Sep	Oct	Nov	Dec	Max. of Record
Tuskahoma Pushmataha	R9	32	34 37 95 16 566	6.01 23/1949	4.34 20/1945	2.80 19/1945	4.30 25/1942	9.82 9/1943	4.98 16/1935	3.60 30/1927	2.88 17/1931	4.51 27/1936	3.62 23/1931	4.34 2/1946	5.25 13/1927	9.82
Union City Canadian		27	35 22 97 56 1268	2.05 4/1946	2.17 15/1938	3.72 27/1929	3.08 12/1927	4.30 18/1949	8.56 5/1936	3.37 2/1939	3.49 8/1939	3.16 10/1934	3.54 13/1923	2.54 3/1938	2.75 4/1947	8.56
Vinita Craig		46	36 40 95 10 712	2.65 12/1916	1.47 25/1908	3.85 25/1920	4.09 28/1912	7.03 10/1943	7.17 6/1935	5.25 20/1931	5.50 20/1907	5.65 9/1941	3.75 5/1941	5.39 7/1918	7.15 18/1895	7.17
Wagoner Wagoner		35	35 58 95 22 588	3.00 11/1916	2.40 20/1913	3.06 23/1906	3.76 18/1941	6.40 9/1943	3.95 6/1943	4.94 1/1945	4.50 16/1940	5.04 11/1913	5.00 29/1941	2.50 27/1917	2.95 27/1942	6.40
Walters Cotton		31	34 21 98 20 981	2.33 31/1923	3.26 15/1938	2.52 26/1938	2.80 25/1924	3.63 12/1933	3.61 14/1930	2.37 20/1931	3.70 4/1933	6.50 13/1925	7.50 2/1941	1.90 25/1940	3.02 23/1932	7.50
Watonga Blaine		25	35 50 98 24 1516	1.31 4/1932	1.53 17/1946	2.10 27/1929	2.75 30/1904	4.00 9/1930	4.75 28/1946	3.96 1/1929	2.84 21/1937	3.75 29/1945	3.84 14/1941	2.13 2/1938	3.12 22/1932	4.75
Watts Adair		28	36 07 94 34 930	3.10 21/1923	2.95 21/1945	3.00 19/1945	4.50 7/1927	5.86 9/1943	3.10 3/1927	3.07 24/1932	6.17 27/1927	4.06 3/1933	4.50 26/1939	3.54 2/1948	2.95 1/1922	6.17
Waukomis Garfield		53	36 18 97 54 1250	2.60 22/1921	3.25 9/1898	1.70 8/1908	4.15 28/1912	2.68 31/1929	4.86 9/1941	3.50 1/1905	6.11 17/1932	4.93 12/1938	3.28 3/1907	3.23 13/1909	2.42 19/1933	6.11
Waurika Jefferson		40	34 10 98 00 870	2.38 4/1946	4.14 15/1938	2.85 5/1933	3.27 8/1922	3.77 18/1928	5.70 15/1928	3.57 19/1917	4.10 27/1914	7.57 14/1925	5.06 30/1941	3.80 22/1913	3.38 23/1932	7.57
Weynoka Woods	R6	12	36 35 98 51 1530	1.20 23/1949	2.15 25/1948	2.22 11/1947	2.98 27/1938	2.89 23/1938	2.08 27/1948	3.89 24/1944	2.11 17/1940	3.68 27/1945	4.63 2/1944	1.51 25/1940	2.54 11/1945	4.63
Weatherford Custer		48	35 32 98 42 1639	1.55 8/1939	2.85 18/1911	2.50 27/1929	3.65 8/1947	4.65 5/1902	3.12 1/1932	7.00 13/1913	3.15 19/1920	6.00 20/1902	3.35 15/1916	2.95 7/1920	2.45 23/1932	7.00
Webbers Falls Muskogee		51	35 31 95 07 479	3.53 1/1941	3.62 17/1938	2.57 19/1945	6.15 15/1945	5.92 9/1943	10.47 9/1945	8.10 16/1928	3.85 16/1938	5.37 29/1926	5.64 30/1942	3.15 5/1946	4.57 23/1932	10.47
Wewoka Seminole		12	35 09 96 30 790	1.75 26/1949	2.05 14/1949	1.84 21/1949	2.44 8/1942	4.67 18/1949	6.04 24/1948	2.57 28/1938	3.37 25/1946	2.77 28/1945	7.80 30/1941	2.78 20/1940	1.32 27/1943	7.80
Whiteagle* Kay		14	36 36 97 06 945	1.80 25/1916	2.50 18/1911	1.66 8/1908	2.50 28/1912	5.70 23/1909	3.20 5/1916	2.50 27/1909	4.00 17/1904	6.00 3/1908	3.71 21/1908	2.30 13/1909	2.17 9/1911	6.00
Wichita Mt WLR Comanche	R10	43	34 43 98 41 1600	2.70 8/1939	1.55 26/1915	3.20 5/1933	4.85 4/1906	5.28 23/1908	5.02 2/1949	7.00 1/1931	3.67 4/1925	4.79 25/1945	4.21 12/1923	4.60 27/1908	3.87 22/1932	7.00
Wilburton Latimer		17	34 54 95 19 668	2.38 24/1949	3.63 21/1945	3.10 18/1945	4.25 21/1928	6.61 10/1943	3.55 8/1925	4.07 14/1927	2.69 17/1940	3.49 26/1945	2.80 1/1941	2.76 13/1922	5.85 13/1927	6.61
Woodward Woodward		48	36 27 99 23 1908	1.50 8/1939	3.29 16/1911	2.50 12/1922	5.70 22/1944	5.25 6/1930	5.19 4/1916	3.86 7/1904	3.54 18/1910	3.95 4/1909	4.00 2/1944	4.40 13/1931	1.78 6/1920	5.70
Wyandotte Ottawa		38	36 48 94 44 754	2.00 27/1916	1.80 21/1913	4.42 30/1922	4.18 23/1947	3.90 13/1933	4.80 7/1935	4.35 21/1931	5.23 4/1928	5.30 27/1936	6.82 5/1941	3.72 9/1926	2.45 24/1932	6.82

Reference notes for Oklahoma

* Discontinued station.

R Amounts determined by recording gage. A number next to R indicates the number of years station was equipped with a recording gage prior to 1950.

a Broken Arrow, recorder May 1918 - May 1951.

MAXIMUM 24 HOUR PRECIPITATION

Table 80

OREGON

STATION County		Years of Record	Lat. Long. Elev. Ft.	Jan	Feb	Mar	Apr	May	June	July	Aug	Sep	Oct	Nov	Dec	Max. of Record
Adrian Malheur		40	43 44 117 04 2235	0.72 13/1928	0.93 2/1916	0.85 13/1938	0.80 30/1915	0.96 19/1937	1.40 25/1914	1.75 23/1913	1.64 11/1941	1.34 4/1940	1.15 6/1925	0.60 3/1944	0.88 27/1945	1.75
Albany Linn		67	44 38 123 04 212	3.60 18/1911	4.90 19/1884	2.32 15/1908	2.18 13/1937	1.35 7/1900	1.53 8/1927	1.43 16/1916	1.26 13/1922	1.70 21/1898	2.28 15/1947	3.90 20/1921	4.98 6/1887	4.98
Andrews* Harney		26	42 27 118 37 4100	0.75 7/1942	0.85 11/1919	0.70 18/1932	0.57 4/1919	1.05 30/1935	1.09 27/1941	0.42 9/1936	.73 25/1920	.55 4/1936	1.18 14/1938	1.01 6/1928	1.09 11/1937	1.18
Antelope Wasco		25	44 53 120 45 2690	1.30 19/1930	1.03 5/1938	0.61 27/1934	0.83 22/1936	1.10 19/1925	1.20 26/1927	1.10 27/1947	0.90 30/1946	0.92 1/1936	0.63 15/1947	1.25 14/1941	1.18 28/1945	1.30
Arlington Gilliam	R9	40	45 43 120 11 350	1.28 6/1947	1.13 20/1904	0.65 1/1933	0.97 26/1894	0.76 12/1945	1.15 14/1935	0.61 27/1947	0.54 3/1934	0.70 1/1901	1.25 6/1893	1.07 2/1944	1.29 27/1945	1.29
Ashland 1 N Jackson		63	42 13 122 43 1750	2.56 16/1906	2.35 9/1919	1.13 29/1943	1.15 10/1916	1.70 7/1890	1.43 1/1925	2.00 24/1913	1.76 30/1898	2.38 14/1918	2.00 14/1908	2.81 18/1946	2.00 2/1941	2.81
Astor Experiment Sta. Clatsop		13	46 08 123 48 50	3.53 3/1946	3.58 10/1949	2.80 20/1948	2.04 12/1937	2.28 4/1948	1.74 4/1939	1.36 8/1946	1.15 26/1941	1.70 3/1945	2.62 31/1942	3.89 8/1937	3.45 9/1948	3.89
Astoria Clatsop		63	46 11 123 50 220	6.98 22/1919	4.91 2/1916	4.25 1/1910	3.40 20/1893	2.02 4/1948	1.96 19/1900	1.75 7/1946	1.89 31/1927	2.70 30/1887	4.17 3/1927	5.35 20/1904	4.33 9/1933	6.98
Austin 3 S Grant		28	44 34 118 30 4213	1.25 19/1930	1.29 24/1930	0.79 13/1939	0.81 27/1914	0.84 21/1948	1.15 16/1931	0.95 25/1913	0.65 10/1930	1.30 28/1913	1.63 15/1947	0.90 30/1917	1.38 27/1931	1.63
Baker WB City Baker	R44	59	44 46 117 50 3446	1.08 2/1895	0.81 11/1938	1.00 26/1892	1.06 15/1913	1.25 28/1906	1.54 26/1934	1.16 10/1891	1.30 2/1912	1.83 22/1917	1.07 23/1934	1.08 19/1921	1.42 25/1891	1.83
Bandon 2 E Coos	R9	26	43 07 124 22 248	4.07 12/1895	3.34 20/1948	3.90 11/1894	2.77 12/1896	3.07 1/1949	2.10 14/1888	1.07 26/1947	1.09 13/1899	3.80 11/1895	5.48 15/1947	6.46 14/1941	3.09 1/1941	6.46
Bear Creek* Crook		23	44 02 120 28 4800	0.89 28/1928	0.60 20/1915	1.02 30/1931	0.80 18/1912	1.02 14/1918	1.62 27/1913	1.38 25/1913	0.75 25/1913	0.75 23/1917	0.83 6/1923	0.94 28/1910	0.71 20/1925	1.62
Bear Valley* Grant		21	44 15 119 08 5000	1.45 31/1916	0.54 15/1921	1.10 18/1910	0.74 10/1916	1.18 25/1912	1.73 8/1927	1.75 2/1920	1.60 24/1920	0.96 23/1920	0.66 3/1910	1.15 9/1927	1.20 18/1929	1.75
Beech Creek* Grant		39	44 34 119 07 4710	1.19 5/1948	1.00 7/1938	1.00 5/1916	0.92 28/1942	1.58 21/1925	2.06 8/1927	0.90 3/1938	1.70 25/1920	1.36 4/1940	1.08 4/1923	1.23 22/1909	1.36 2/1912	2.06
Bend Deschutes	R9	46	44 04 121 19 3599	2.00 24/1903	1.94 21/1927	2.30 7/1908	1.26 27/1904	1.08 19/1948	1.35 15/1903	1.32 5/1923	1.07 8/1948	0.96 10/1927	2.00 31/1924	2.00 22/1909	2.41 6/1923	2.41
Beaulah Malheur	R9	23	43 55 118 10 3277	1.40 18/1906	1.00 23/1902	1.00 12/1906	1.80 20/1904	1.44 30/1944	1.62 3/1948	0.74 26/1946	1.00 4/1906	.71 12/1893	1.60 6/1904	1.16 2/1944	0.90 27/1945	1.80
Big Eddy Wasco		34	45 38 121 08 138	1.97 6/1948	1.55 20/1921	1.44 31/1931	0.73 2/1947	1.39 14/1944	1.02 7/1947	0.98 6/1923	0.61 5/1943	1.98 13/1918	1.03 16/1918	1.60 29/1917	1.61 18/1929	1.98
Birkenfield 4 W Clatsop		10	46 01 123 26 540	3.30 17/1941	3.50 7/1945	2.40 18/1945	1.70 30/1940	1.26 16/1941	0.77 24/1946	0.99 8/1946	0.71 25/1942	2.08 3/1945	2.62 31/1942	3.35 25/1945	2.80 10/1946	3.50
Blackbutte Lane	R	10	43 35 123 04 1200	3.20 20/1943	2.32 21/1948	2.45 17/1945	1.29 7/1945	2.34 1/1949	1.44 8/1947	1.30 26/1947	1.20 28/1943	1.94 1/1941	4.15 15/1947	4.24 14/1941	4.19 27/1945	4.24
Blalock* Gilliam		17	45 33 120 24 237	1.15 31/1907	0.87 28/1899	0.61 4/1916	0.55 16/1913	0.80 15/1908	0.62 3/1906	0.80 27/1905	0.30 31/1912	0.74 5/1911	0.93 7/1905	1.48 22/1909	1.27 30/1913	1.48
Blitzen* Harney		19	42 38 119 04 4300	0.81 11/1921	1.27 10/1919	1.00 15/1932	1.31 29/1915	1.72 18/1916	1.20 8/1927	0.80 13/1923	1.17 24/1920	0.80 23/1917	1.22 6/1925	1.10 29/1923	0.85 29/1924	1.72
Bonneville Dam Multnomah	R10	12	45 38 121 58 85	4.34 6/1948	4.11 16/1949	2.54 11/1946	2.20 17/1938	2.33 1/1949	1.53 1/1944	1.50 8/1946	0.98 26/1941	2.52 26/1940	6.40 18/1947	4.40 22/1942	5.05 27/1945	6.40
Brookings Coast	R9	37	42 03 124 17 162	3.58 1/1948	6.84 12/1945	8.79 18/1932	4.38 13/1937	4.47 1/1949	6.00 9/1933	4.28 26/1947	1.90 18/1926	2.80 17/1914	4.78 15/1947	4.98 10/1937	5.75 19/1940	8.79
Buckhorn Farm* Josephine		12	42 10 123 39 1300	5.53 24/1903	5.63 28/1899	3.57 17/1907	2.92 6/1907	1.83 19/1907	1.19 21/1900	0.53 5/1909	1.84 8/1907	1.18 22/1901	4.70 19/1899	5.43 22/1909	4.48 20/1900	5.63
Buncom Jackson	R	10	42 09 122 58 1925	2.47 21/1943	1.45 21/1949	1.40 26/1940	0.92 27/1948	1.41 12/1941	1.40 20/1944	0.93 26/1947	0.79 6/1945	0.95 17/1940	1.64 15/1947	2.90 18/1946	3.18 1/1941	3.18
Burns* Harney		28	43 36 119 04 4170	1.20 9/1899	1.00 21/1900	1.50 11/1906	0.80 25/1900	1.00 24/1912	0.92 21/1918	1.25 23/1913	0.85 24/1920	2.50 5/1897	0.90 17/1899	2.00 10/1899	1.00 25/1907	2.50
Burns WB City Harney	R9	12	43 35 119 03 4143	0.98 13/1941	1.10 16/1947	0.74 26/1940	0.41 27/1942	0.74 23/1945	1.85 3/1948	0.64 26/1946	0.70 1/1949	0.68 3/1940	0.57 23/1940	1.20 2/1944	1.26 27/1945	1.85
Butte Falls 1 SE Jackson	R10	20	42 32 122 33 2500	3.90 20/1943	2.01 17/1912	2.03 25/1940	1.64 10/1916	1.56 15/1945	2.00 8/1922	1.54 24/1913	0.84 11/1916	1.83 26/1940	1.67 15/1947	3.85 20/1909	2.82 30/1942	3.90
Canary Lane		18	43 56 124 02 100	3.75 5/1948	4.20 20/1948	3.24 18/1938	2.64 14/1937	2.68 1/1949	2.27 19/1937	1.48 21/1945	0.84 30/1937	3.10 14/1935	3.35 18/1947	3.32 19/1937	3.59 13/1946	4.20
Canyon City Grant		22	44 24 118 57 3194	2.70 21/1894	0.64 4/1942	0.80 2/1894	2.00 19/1897	2.10 19/1894	1.09 27/1911	0.90 26/1940	1.09 29/1943	1.40 29/1949	0.56 14/1906	1.31 25/1893	2.10 4/1891	2.70
Carlton 13 W Yamhill	R	20	45 19 123 26 1950	3.38 16/1941	5.41 5/1946	4.22 30/1943	1.46 9/1948	2.65 1/1949	1.14 2/1947	1.22 8/1946	1.28 28/1943	3.88 3/1945	4.27 23/1943	4.72 26/1945	3.87 1/1943	5.41
Cascade Locks Hood River		61	45 40 121 54 100	5.56 6/1923	5.88 2/1890	4.32 16/1921	2.81 13/1937	2.73 1/1949	3.11 18/1890	1.40 1/1916	2.60 31/1912	2.60 27/1940	5.32 7/1893	4.58 23/1942	5.01 6/1933	5.88
Cascade Summit* Klamath		21	43 35 122 02 4841	2.91 18/1935	3.06 20/1927	3.00 14/1946	1.65 13/1937	1.26 3/1933	2.05 9/1933	0.89 28/1938	0.90 29/1943	1.14 28/1927	3.53 14/1947	3.84 4/1938	4.41 27/1945	4.41
Cascadia Ranger Sta. Linn	R10	40	44 23 122 30 796	4.00 6/1923	2.95 17/1949	2.45 29/1913	2.19 15/1914	1.80 2/1949	1.64 1/1943	1.51 6/1909	1.89 16/1912	2.87 11/1920	3.31 15/1947	4.69 20/1921	3.90 18/1929	4.69
Chemult 2 N Klamath		13	43 15 121 47 4750	1.85 20/1943	2.26 6/1949	1.94 27/1938	1.69 13/1937	1.30 27/1947	0.70 8/1937	1.93 15/1940	0.80 9/1948	0.66 2/1941	1.25 30/1945	1.70 4/1944	3.22 28/1945	3.22
Cherry Grove 2 S Yamhill		19	45 25 123 15 900	1.92 17/1941	3.35 10/1949	2.20 31/1943	1.56 1/1943	1.30 5/1940	0.95 25/1942	2.45 21/1940	0.67 29/1943	2.30 3/1945	2.68 24/1943	2.88 21/1946	3.18 27/1942	3.35
Chiloquin Klamath		48	42 35 121 51 4200	3.00 13/1912	1.50 24/1910	1.38 26/1928	1.12 13/1937	1.38 17/1897	1.57 9/1937	0.99 14/1913	1.02 3/1912	0.70 26/1911	2.00 14/1908	1.75 8/1896	1.98 16/1888	3.00
Clatskanie 3 W Columbia		14	46 06 123 16 80	4.70 12/1936	3.45 22/1936	2.05 18/1945	2.18 14/1937	1.30 2/1948	1.64 7/1936	0.73 7/1946	0.67 30/1937	1.53 3/1945	2.95 31/1942	2.88 17/1945	2.95 26/1937	4.70

MAXIMUM 24 HOUR PRECIPITATION

Table 80

OREGON

STATION County		Years of Record	Lat. Long. Elev. Ft.	Jan	Feb	Mar	Apr	May	June	July	Aug	Sep	Oct	Nov	Dec	Max. of Record
Condon Gilliam	R8	43	45 14 120 11 2900	0.85 31/1932	1.00 6/1938	1.60 23/1895	1.50 16/1895	0.90 15/1908	2.02 14/1935	1.47 6/1923	0.58 12/1941	1.91 14/1918	1.47 7/1913	1.74 20/1921	1.33 28/1945	2.02
Copper Rogue	R	10	42 02 123 08 1900	3.90 20/1943	2.70 11/1947	2.23 26/1940	1.30 7/1945	1.65 12/1941	2.38 8/1943	1.23 26/1947	0.50 29/1945	0.67 1/1941	3.34 15/1947	3.35 18/1946	6.42 1/1941	6.42
Coquille River L.H.* Coos		41	43 07 124 25 12	4.73 3/1907	3.45 3/1937	4.52 4/1902	2.34 4/1913	1.81 1/1927	1.88 9/1907	1.48 16/1916	1.34 13/1899	2.42 17/1914	3.17 31/1924	4.15 1/1924	2.98 23/1919	4.73
Cornucopia* Baker		25	45 00 117 19 4400	2.27 6/1923	3.02 4/1925	1.73 11/1931	1.95 14/1929	1.65 20/1912	1.81 26/1934	0.89 27/1909	1.35 3/1912	2.53 23/1917	2.57 28/1924	2.75 29/1926	2.27 29/1932	3.02
Corvallis State Col. Benton	R8	60	44 34 123 17 260	3.43 3/1907	2.56 9/1919	1.94 26/1940	2.06 13/1937	1.30 2/1896	1.68 8/1927	1.75 27/1947	1.20 11/1895	1.58 21/1944	2.26 29/1924	3.16 20/1921	2.78 6/1933	3.43
Corvallis Water Bureau Benton		13	44 31 123 27 450	3.75 6/1948	4.46 17/1949	4.35 18/1938	3.02 13/1937	2.32 3/1948	1.29 19/1937	0.79 27/1947	0.76 21/1943	2.41 3/1945	3.08 19/1946	3.37 14/1942	5.37 26/1937	5.37
Cottage Grove 1 S Lane		33	43 47 123 04 650	4.22 2/1933	3.00 20/1927	2.15 18/1932	2.33 13/1937	2.20 1/1949	1.55 25/1942	1.25 25/1947	0.89 29/1943	1.68 12/1920	2.95 31/1924	3.78 30/1917	4.19 27/1945	4.22
Cove Union		33	45 18 117 48 3100	1.48 5/1923	1.12 7/1938	1.12 18/1932	1.30 17/1947	1.86 26/1946	2.43 26/1934	0.80 9/1946	1.73 30/1926	3.02 23/1917	1.73 7/1930	1.80 20/1921	1.68 28/1917	3.02
Crater Lake NPS Hq. Klamath		25	42 54 122 08 6475	3.35 5/1948	3.49 20/1927	2.31 19/1932	4.19 13/1937	1.78 1/1949	2.02 26/1947	1.44 26/1947	0.88 28/1934	1.91 12/1920	3.17 17/1937	4.00 12/1923	5.06 2/1941	5.06
Crescent* Klamath		14	43 27 121 42 4452	1.18 3/1907	1.43 6/1916	0.83 18/1907	1.00 30/1912	1.34 28/1906	1.31 27/1913	0.80 16/1916	0.67 16/1915	1.08 26/1911	1.62 14/1908	2.10 25/1915	1.16 4/1915	2.10
Crescent Lake Klamath		11	43 31 121 58 4779	3.05 20/1943	1.30 5/1942	1.40 12/1939	0.50 30/1949	1.50 1/1949	0.93 18/1941	0.48 27/1938	0.90 18/1941	0.95 1/1941	0.80 29/1946	1.90 15/1942	1.80 30/1942	3.05
Crossett* Clatsop		13	46 08 123 32 418	3.06 4/1936	3.66 21/1933	3.82 5/1932	2.10 14/1937	1.55 19/1930	2.71 8/1933	0.89 16/1942	0.91 30/1937	1.97 5/1931	2.60 24/1934	4.59 8/1937	3.82 6/1933	4.59
Dairy 4 NNE (Yonna) Klamath		40	42 17 121 30 4190	0.98 5/1909	1.08 27/1940	1.70 26/1928	1.03 7/1935	1.60 19/1925	1.91 19/1928	1.10 6/1923	0.95 24/1907	0.80 18/1940	1.70 6/1925	1.74 24/1910	2.74 9/1939	2.74
Dallas Polk		14	44 55 123 19 325	2.39 11/1936	3.03 1/1937	2.30 31/1943	2.33 13/1937	1.39 11/1937	0.89 17/1937	0.77 27/1947	0.84 28/1943	1.24 2/1941	2.68 24/1943	3.63 26/1945	3.50 27/1937	3.63
Danner Malheur		20	42 56 117 20 4000	0.50 15/1936	0.95 16/1934	0.76 16/1930	0.86 26/1940	0.99 30/1930	2.00 15/1932	0.70 19/1932	0.20 25/1939	1.44 19/1940	1.10 26/1940	1.15 19/1937	0.90 11/1937	2.00
Dayville Grant		51	44 28 119 32 2434	1.53 18/1896	1.15 1/1915	0.74 29/1904	0.84 17/1923	0.99 21/1948	1.88 21/1925	1.07 15/1923	1.10 2/1912	1.57 26/1904	0.80 18/1899	1.50 10/1938	1.50 3/1895	1.88
Deadwood* Lane		21	44 05 123 45 350	5.27 12/1912	4.76 6/1916	3.60 16/1921	2.48 5/1901	2.02 18/1911	1.60 15/1906	1.21 16/1916	1.36 30/1912	2.13 1/1912	3.16 3/1910	6.82 22/1909	4.10 12/1907	6.82
Detroit Marion	R10	45	44 44 122 09 1450	4.50 6/1923	4.14 18/1949	3.60 31/1931	2.75 1/1931	3.07 1/1949	2.15 8/1927	1.70 31/1912	1.86 29/1943	2.65 20/1921	3.58 15/1947	4.81 22/1909	4.70 27/1945	4.81
Diamond* Harney		14	43 01 118 40 4300	0.60 20/1897	1.00 14/1891	0.86 27/1891	0.90 19/1897	2.10 19/1894	0.81 24/1914	1.10 11/1891	0.85 6/1896	0.80 7/1900	0.78 20/1899	0.87 26/1899	0.95 10/1899	2.10
Disston 5 NE Lane	R10	23	43 42 122 44 1212	2.71 5/1948	2.26 21/1948	1.96 3/1932	2.11 24/1945	1.72 1/1949	1.35 16/1931	1.29 25/1947	1.20 28/1943	2.10 29/1938	3.68 15/1947	3.82 14/1941	3.16 29/1942	3.82
Doraville* Columbia		35	46 02 123 02 750	2.51 3/1907	1.97 1/1927	2.92 25/1916	1.68 17/1908	1.21 24/1911	1.68 7/1936	1.19 2/1902	1.40 26/1926	1.71 14/1935	2.31 16/1913	3.61 20/1904	3.67 21/1915	3.67
Drain Douglas		41	43 40 123 19 302	4.54 3/1907	3.25 20/1927	2.68 16/1945	2.38 6/1907	1.90 1/1949	1.40 25/1942	1.88 16/1916	0.91 29/1943	1.50 9/1949	3.20 31/1924	4.03 22/1909	4.19 27/1945	4.54
Drewsey* Harney		14	43 48 118 23 3508	1.10 2/1916	1.15 5/1925	1.35 22/1928	1.00 1/1926	1.10 19/1916	0.95 15/1925	0.55 12/1928	1.32 3/1927	0.88 5/1925	1.55 13/1927	1.15 9/1927	0.92 30/1924	1.55
Dufur Wasco		40	45 27 121 08 1335	1.66 6/1912	1.46 6/1919	1.02 26/1928	0.85 2/1947	0.97 3/1910	0.93 1/1947	0.93 16/1916	0.57 5/1943	2.76 14/1918	1.14 16/1918	4.00 21/1921	2.95 6/1923	4.00
Echo Umatilla		46	45 45 119 12 601	1.17 20/1919	1.39 2/1916	0.76 11/1931	0.94 24/1936	1.43 9/1907	1.07 26/1916	0.91 5/1948	1.15 20/1918	1.53 9/1949	1.27 19/1947	2.13 19/1921	0.90 11/1937	2.13
Elgin Union		10	45 33 117 55 2675	0.75 22/1946	0.75 10/1949	1.10 26/1940	0.52 28/1948	1.00 2/1948	0.90 8/1947	0.70 5/1948	0.50 3/1948	.78 25/1947	1.53 20/1946	1.20 5/1945	1.63 12/1946	1.63
Elkton 2 W Douglas		12	43 39 123 36 125	3.33 5/1948	3.50 1/1937	1.88 18/1938	2.00 13/1937	2.07 1/1949	1.64 9/1937	1.30 25/1947	0.75 29/1943	1.43 18/1940	2.61 23/1940	3.10 15/1941	4.27 27/1945	4.27
Ella* Morrow		15	45 37 119 50 830	1.07 13/1905	0.70 13/1899	0.55 28/1904	0.85 15/1913	0.85 15/1908	1.03 15/1906	0.30 3/1902	0.51 26/1899	0.50 21/1898	1.01 19/1899	1.10 10/1903	0.62 5/1901	1.10
Enterprise Wallowa		18	45 24 117 19 3700	0.50 1/1943	1.00 7/1938	0.79 23/1948	0.74 28/1942	0.84 7/1946	1.64 26/1934	1.05 15/1938	0.70 4/1933	1.21 6/1946	1.08 26/1940	0.84 23/1949	0.64 18/1931	1.64
Estacada 2 SE Clackamas		41	45 16 122 19 414	3.84 18/1911	3.63 17/1949	4.31 31/1931	1.87 4/1919	2.64 1/1949	2.12 9/1933	1.69 6/1923	1.84 25/1945	2.10 12/1920	2.75 7/1913	4.50 20/1921	3.65 19/1917	4.50
Estacada 24 SE Clackamas	R9	29	45 05 121 59 2200	3.84 6/1948	2.59 6/1938	2.78 18/1938	2.04 13/1937	2.62 1/1949	1.78 7/1927	1.30 13/1923	1.47 28/1943	1.98 27/1947	2.94 15/1947	4.34 20/1921	4.08 1/1941	4.34
Eugene* Lane		55	44 03 123 05 450	3.39 2/1933	2.30 9/1919	1.94 4/1916	1.79 6/1907	1.46 29/1932	1.58 21/1897	1.59 16/1916	1.54 30/1896	1.74 2/1941	2.00 7/1893	3.12 15/1941	3.18 23/1917	3.39
Eugene WB AP Lane	R7	10	44 07 123 13 364	3.27 6/1948	2.65 17/1949	1.81 11/1946	0.87 7/1945	1.49 1/1949	1.12 25/1942	1.39 27/1947	1.04 29/1943	1.19 15/1946	3.09 15/1947	2.02 15/1941	3.47 2/1941	3.47
Eula Lane		25	43 50 122 37 880	3.11 2/1933	3.15 4/1926	2.70 19/1938	1.95 14/1937	1.86 1/1949	1.52 9/1933	1.50 26/1937	0.98 29/1943	2.50 2/1941	3.74 21/1924	3.60 15/1941	3.96 28/1945	3.96
Fall River* Deschutes		15	43 43 121 41 4300	1.30 2/1936	1.40 15/1933	0.82 22/1938	1.15 13/1937	1.65 29/1932	0.92 14/1931	0.44 26/1937	0.96 18/1941	1.02 8/1942	0.96 23/1934	1.80 16/1930	1.90 18/1929	1.90
Falls City 1 SW Polk		41	44 51 123 28 550	7.80 3/1907	5.84 10/1949	4.26 31/1931	3.53 13/1937	4.00 2/1908	1.58 2/1947	0.77 27/1947	1.46 26/1899	3.26 21/1901	3.39 24/1943	5.85 22/1901	6.20 6/1933	7.80
Fish Lake Jackson		31	42 22 122 21 4687	2.77 21/1943	2.13 12/1945	2.01 13/1939	1.70 16/1935	1.86 3/1949	1.83 1/1949	0.91 3/1939	1.58 19/1924	2.07 16/1940	2.11 27/1939	3.35 4/1938	2.24 16/1941	3.35
Florence* Lane		14	43 58 124 07 75	3.40 17/1911	2.42 1/1916	3.39 29/1913	1.90 1/1917	1.31 1/1912	1.35 22/1913	1.24 16/1916	0.75 11/1922	2.14 3/1913	3.45 25/1922	3.63 22/1909	3.24 13/1917	3.63

MAXIMUM 24 HOUR PRECIPITATION

Table 80

OREGON

STATION County		Years of Record	Lat. Long. Elev. Ft.	Jan	Feb	Mar	Apr	May	June	July	Aug	Sep	Oct	Nov	Dec	Max. of Record
Forest Grove Washington		57	45 32 123 07 180	3.52 3/1907	2.70 10/1949	2.30 18/1938	1.80 14/1929	1.38 1/1949	1.20 22/1913	1.30 8/1944	0.85 8/1947	2.02 3/1945	2.55 24/1943	3.98 14/1896	3.58 27/1937	3.98
Fossil Wheeler		20	45 00 120 12 2660	0.81 2/1924	0.90 4/1926	0.67 12/1946	0.63 16/1948	0.96 26/1948	2.32 9/1948	1.24 6/1923	1.10 2/1947	1.01 12/1928	1.06 19/1947	1.13 23/1949	1.65 27/1945	2.32
Fremont Lake		40	43 19 121 09 4300	1.20 14/1938	1.25 7/1938	1.11 19/1938	1.10 25/1932	1.55 20/1925	1.43 17/1916	1.68 28/1944	0.88 12/1916	1.13 8/1918	0.93 27/1941	0.94 18/1945	1.44 27/1945	1.68
French Glen* Harney		10	42 50 118 53 4100	0.85 14/1934	0.64 11/1936	0.78 19/1932	1.15 27/1932	0.80 1/1933	1.37 14/1931	0.18 8/1936	1.51 2/1933	0.60 29/1930	0.62 30/1933	1.00 30/1928	0.76 18/1929	1.51
Friend Wasco		26	45 21 121 16 2400	1.80 5/1948	1.23 6/1940	1.47 31/1931	0.78 28/1943	1.10 20/1925	0.94 12/1943	0.34 8/1946	0.77 5/1943	1.20 23/1934	1.28 24/1943	1.69 3/1944	2.00 6/1933	2.00
Gardiner* Douglas		25	43 44 124 06 30	5.05 24/1903	3.61 1/1890	4.00 4/1902	4.95 12/1896	2.40 14/1906	1.36 15/1906	0.85 15/1904	1.08 13/1899	2.25 10/1895	3.43 8/1893	4.40 19/1897	3.17 21/1892	5.05
Gerber Dam Klamath		24	42 12 121 08 4850	0.94 1/1948	1.02 8/1938	1.25 23/1938	0.97 7/1935	1.07 6/1926	0.90 16/1944	0.80 5/1948	2.34 28/1934	1.08 12/1939	1.42 29/1945	1.30 9/1944	1.98 9/1939	2.34
Glendale* Douglas		13	42 45 123 26 1441	3.80 3/1907	2.17 21/1906	2.00 17/1907	2.00 30/1912	1.46 28/1906	1.50 20/1908	0.80 16/1916	1.20 9/1907	0.90 17/1914	2.00 13/1908	2.06 4/1906	3.87 29/1904	3.87
Glenora* Tillamook		25	45 37 123 35 575	7.16 13/1900	5.59 5/1907	5.64 15/1894	5.44 11/1899	2.31 18/1911	2.08 7/1896	1.25 26/1916	2.95 28/1912	5.58 22/1892	3.50 18/1899	9.64 20/1904	10.17 21/1915	10.17
Goble 6 SW Columbia	R	10	45 58 122 58 500	1.67 6/1948	2.51 9/1949	1.48 21/1948	1.14 7/1945	0.99 4/1948	1.14 3/1947	1.08 7/1946	1.09 24/1941	1.65 3/1945	1.62 30/1942	3.43 17/1946	1.84 8/1948	3.43
Gold Beach Ranger Sta. Curry		33	42 26 124 25 50	4.89 28/1890	6.18 1/1890	7.08 3/1916	3.28 14/1948	3.72 14/1906	3.70 22/1943	3.70 26/1947	1.28 17/1948	2.25 30/1937	4.28 24/1943	5.04 22/1909	5.26 20/1940	7.08
Grande Ronde Polk	R9	22	45 04 123 37 360	3.65 6/1948	5.92 9/1949	3.27 31/1931	2.15 1/1931	1.84 2/1948	1.20 26/1931	0.90 30/1912	1.19 28/1943	2.90 28/1927	3.68 23/1943	5.20 26/1945	4.15 19/1932	5.92
Grants Pass Josephine		61	42 25 123 19 926	3.33 3/1907	3.13 20/1927	2.64 17/1907	2.00 13/1937	1.61 25/1942	1.78 21/1893	1.52 25/1947	1.45 8/1907	2.05 11/1895	4.44 31/1924	3.55 28/1910	3.14 2/1941	4.44
Grass Valley* Sherman		12	45 21 120 48 2381	3.00 6/1912	1.85 1/1890	0.73 22/1910	1.00 4/1914	1.04 15/1908	1.00 11/1903	0.25 3/1907	0.40 17/1918	0.95 14/1918	0.87 7/1913	1.50 11/1917	1.06 8/1909	3.00
Gresham 2 SE Multnomah	R	10	42 29 122 24 450	2.83 6/1948	2.45 5/1943	2.32 30/1943	1.15 7/1945	1.40 1/1949	1.54 20/1943	1.00 8/1946	0.84 28/1943	1.74 26/1940	2.79 31/1942	2.88 22/1942	2.86 11/1946	2.88
Grizzly Jefferson		15	44 31 120 56 3690	0.85 2/1936	1.15 6/1938	1.02 31/1940	0.58 1/1948	1.28 26/1945	1.30 18/1938	1.22 27/1947	0.86 20/1941	0.70 27/1940	1.15 19/1947	1.00 23/1949	1.50 27/1945	1.50
Gumboot* Wallowa		12	45 10 116 56 4500	2.05 18/1921	1.85 1/1915	1.26 18/1918	0.85 29/1915	1.16 29/1912	1.20 9/1913	0.74 2/1916	0.79 19/1918	1.05 23/1917	1.20 2/1914	1.48 30/1921	1.45 26/1917	2.05
Halfway Baker		13	44 53 117 07 12	1.70 21/1938	1.80 6/1949	1.31 18/1938	1.00 28/1942	1.10 11/1945	1.53 7/1941	0.60 3/1943	0.44 20/1940	1.32 4/1940	0.88 3/1938	1.72 3/1938	2.29 10/1937	2.29
Harney Branch Exp. Sta. Harney		27	43 35 118 56 4139	0.54 27/1942	0.91 16/1947	0.73 26/1940	0.63 15/1935	0.96 16/1925	1.58 8/1927	0.41 23/1936	0.90 3/1922	0.88 4/1940	0.98 24/1940	1.05 19/1937	0.88 11/1937	1.58
Harper* Malheur		25	43 52 117 37 2516	0.66 20/1943	0.59 13/1940	0.61 26/1928	0.74 4/1922	1.22 30/1930	0.99 21/1944	0.56 4/1938	0.68 27/1942	1.10 4/1940	1.05 6/1925	0.86 19/1937	0.90 10/1937	1.22
Harrisburg Linn	R9	25	44 16 123 10 308	3.42 18/1911	4.00 1/1937	1.76 16/1938	0.90 1/1943	1.34 1/1949	0.88 24/1942	1.21 27/1947	1.08 28/1943	1.61 1/1941	3.25 15/1947	2.75 14/1941	2.89 1/1941	4.00
Hart Mountain Lake		11	42 33 119 39 5900	0.49 4/1948	0.60 20/1949	0.52 31/1940	0.54 28/1942	2.36 14/1943	1.40 7/1941	0.56 27/1941	0.43 24/1946	0.77 3/1940	0.67 27/1940	0.82 19/1946	0.50 18/1949	2.36
Haskin Dam Yamhill	R9	17	45 19 123 21 800	6.05 12/1936	6.48 9/1949	3.63 30/1943	3.32 13/1937	2.20 1/1949	1.30 9/1933	0.85 8/1946	.90 29/1943	3.34 3/1945	3.80 23/1943	5.45 26/1945	5.01 27/1937	6.48
Hay Creek* Jefferson		28	44 57 120 54 2938	1.13 9/1940	0.90 4/1926	0.91 31/1940	0.80 5/1922	1.35 10/1910	1.31 8/1938	1.35 15/1923	0.97 3/1934	0.93 10/1927	1.20 1/1911	2.30 29/1917	1.70 18/1929	2.30
Headworks Portland Water /Bu. Clackamas		51	45 27 122 10 747	4.48 6/1948	3.48 18/1949	4.63 31/1931	2.55 1/1934	2.45 31/1899	3.10 30/1935	2.03 2/1916	1.50 16/1912	5.30 14/1933	3.27 31/1942	5.13 20/1921	6.70 6/1933	6.70
Heppner Morrow	R8	56	45 21 119 33 1950	0.93 21/1894	1.23 13/1891	0.93 22/1910	1.32 15/1913	1.68 19/1894	1.45 26/1916	1.90 9/1918	1.34 19/1918	1.39 4/1899	2.75 15/1905	1.66 20/1921	.20 19/1895	2.75
Hermiston 2 S Umatilla		43	45 49 119 17 624	0.90 28/1907	0.90 6/1938	0.77 22/1910	1.06 24/1936	0.85 25/1912	0.70 26/1916	0.72 4/1948	1.19 20/1918	1.69 1/1946	0.70 31/1933	1.43 20/1921	0.82 11/1937	1.69
Hilgard* Union		17	45 22 118 14 2997	1.40 5/1923	1.80 1/1916	1.22 10/1920	1.04 2/1920	1.00 18/1918	1.50 26/1911	1.20 24/1913	1.60 25/1920	1.00 23/1917	1.10 6/1923	1.83 20/1921	1.20 29/1917	1.83
Hillcrest Orchard* Jackson		19	42 20 122 48 1595	1.25 12/1918	1.53 20/1927	0.86 26/1928	0.93 10/1916	0.98 17/1921	1.20 27/1913	1.55 24/1913	0.58 19/1924	1.04 14/1918	2.34 31/1924	2.20 30/1917	1.27 27/1931	2.34
Hillsboro Washington		20	45 31 123 00 203	2.72 12/1936	2.68 10/1949	1.87 31/1943	1.11 30/1940	0.97 14/1936	1.01 9/1933	0.71 8/1946	0.95 29/1943	1.72 3/1945	2.27 24/1943	2.70 25/1945	3.31 27/1937	3.31
Hood River Exp St. Hood River	R8	66	45 41 121 31 500	2.83 3/1907	2.65 9/1949	3.19 31/1931	1.43 6/1907	1.40 3/1910	1.42 7/1947	0.95 19/1923	0.75 28/1920	1.50 9/1911	4.14 8/1893	4.10 8/1896	3.00 19/1895	4.14
Howardville Wallowa		41	45 39 117 40 3600	2.10 12/1912	1.70 6/1916	1.43 31/1931	1.00 21/1921	1.18 27/1946	1.16 8/1927	2.03 27/1909	1.08 30/1926	2.00 23/1917	1.67 7/1913	1.67 22/1909	1.66 19/1932	2.10
Huntington Baker		39	44 21 117 16 2150	1.25 3/1907	1.00 12/1938	0.95 17/1907	1.10 1/1928	0.95 30/1930	1.42 21/1938	0.79 1/1948	1.45 3/1912	1.00 29/1913	4.07 24/1913	1.85 19/1937	1.18 10/1937	4.07
Ibex Mine* Grant		14	44 48 118 20 6000	1.13 5/1921	1.40 2/1916	0.87 2/1920	1.00 15/1913	1.27 28/1909	1.71 12/1911	0.70 27/1909	1.30 25/1920	1.92 23/1917	2.09 7/1913	1.61 22/1909	1.20 25/1920	2.09
Illahe 1 N Curry	R6	11	42 39 124 04 300	5.05 5/1948	5.05 20/1948	3.67 1/1947	1.90 7/1945	4.51 1/1949	2.17 22/1943	3.11 26/1947	0.71 24/1946	1.90 20/1945	4.95 15/1947	4.52 17/1946	8.38 27/1945	8.38
Ione 18 S Morrow		14	45 19 119 51 1925	0.72 27/1942	1.16 9/1942	0.82 12/1946	1.15 28/1943	1.05 12/1945	1.51 14/1935	1.25 5/1948	1.09 29/1943	0.97 2/1941	1.53 19/1947	1.22 23/1949	1.03 11/1937	1.53
Jacksonville Jackson		60	42 18 122 59 1640	3.14 24/1903	3.00 20/1927	2.32 18/1907	1.50 30/1931	1.35 28/1906	1.65 10/1898	1.59 23/1913	1.58 8/1907	1.79 29/1890	3.25 14/1908	2.52 30/1893	2.98 2/1941	3.25
Jefferson Marion	R9	36	44 43 123 01 230	4.00 13/1911	2.68 16/1949	2.20 25/1935	2.00 13/1937	1.12 1/1949	1.10 22/1913	1.42 16/1916	0.98 29/1943	1.62 26/1940	2.43 15/1947	3.00 20/1921	3.25 19/1917	4.00

MAXIMUM 24 HOUR PRECIPITATION

Table 80

OREGON

STATION County	Years of Record	Lat. Long. Elev. Ft.	Jan	Feb	Mar	Apr	May	June	July	Aug	Sep	Oct	Nov	Dec	Max. of Record
Jewell* Clatsop	16	45 54 123 30 492	2.85 6/1923	2.77 1/1927	3.50 31/1931	2.08 14/1929	1.33 16/1941	0.84 2/1925	0.66 19/1939	1.37 26/1926	2.04 27/1927	3.09 31/1942	4.54 14/1941	4.46 6/1923	4.54
Joseph Wallowa	60	45 21 117 16 4175	1.60 21/1894	2.00 24/1890	1.40 12/1906	1.18 29/1915	1.93 16/1921	2.05 1/1891	1.21 4/1914	1.41 5/1918	2.50 23/1917	1.49 1/1890	1.50 20/1921	0.90 11/1889	2.50
Keno Klamath	23	42 08 121 56 4040	2.62 21/1943	1.07 4/1937	1.78 26/1928	1.52 13/1937	1.05 21/1946	0.84 18/1948	0.57 14/1938	0.90 3/1948	0.83 8/1931	1.33 22/1931	2.01 18/1946	2.59 9/1939	2.62
Kent Sherman	26	45 11 120 41 2707	1.42 6/1923	0.80 6/1938	1.01 31/1931	0.83 2/1947	2.23 1/1931	1.20 7/1936	1.46 6/1923	1.07 3/1934	0.82 28/1947	0.91 31/1933	1.17 23/1949	0.93 11/1937	2.23
Kinzua* Wheeler	13	45 02 119 55 3450	1.35 8/1932	1.23 6/1938	1.19 30/1936	0.80 1/1931	1.09 14/1936	1.54 14/1935	1.97 23/1935	1.06 11/1941	3.11 22/1934	1.01 31/1933	1.29 15/1941	1.02 17/1931	3.11
Klamath Falls Klamath	55	42 13 121 47 4190	2.40 2/1901	1.70 15/1904	1.60 26/1904	0.90 7/1935	1.05 29/1945	1.45 1/1925	1.37 5/1948	2.01 18/1941	1.12 22/1898	1.75 14/1908	1.56 30/1926	2.20 9/1939	2.40
LaGrande Union	60	45 20 118 07 2784	1.30 5/1923	1.40 7/1899	1.33 4/1932	1.15 30/1933	1.97 29/1906	1.21 27/1942	1.07 21/1910	2.04 13/1925	1.37 23/1917	1.50 24/1934	1.97 20/1921	2.00 11/1946	2.04
Lake * Lake	28	43 13 120 38 4316	0.55 8/1916	0.70 8/1938	0.53 13/1939	0.95 25/1932	0.77 29/1935	1.23 26/1934	1.08 27/1944	0.63 11/1941	0.80 9/1942	1.19 13/1944	0.73 7/1942	0.73 18/1929	1.23
Lake Creek 8 SE Jackson	32	42 22 122 30 2000	2.05 20/1943	1.46 9/1919	1.46 29/1943	1.41 13/1937	2.14 17/1921	1.91 6/1941	0.98 2/1920	1.20 19/1948	1.49 18/1940	1.70 22/1931	2.08 19/1927	1.71 9/1939	2.14
Lakeview R9 Lake	58	42 11 120 21 4756	1.20 22/1895	2.13 14/1891	1.23 2/1947	1.28 27/1904	1.00 13/1949	2.33 8/1944	1.14 24/1913	0.93 10/1941	1.70 29/1890	1.15 26/1941	1.19 28/1892	2.39 10/1937	2.39
Langlois* Curry	12	42 56 124 30 500	5.30 12/1895	7.01 16/1898	3.80 11/1894	2.73 7/1902	2.60 31/1899	1.60 18/1898	1.25 4/1895	3.00 7/1901	3.95 11/1895	2.95 6/1893	5.80 15/1896	4.10 19/1895	7.01
La Pine* Deschutes	16	43 40 121 30 4382	1.96 4/1936	1.20 3/1926	0.57 12/1939	1.15 13/1937	1.80 20/1925	1.58 8/1922	1.60 16/1916	0.79 21/1922	1.05 19/1937	1.33 31/1924	1.29 21/1921	1.40 6/1923	1.96
Leaburg 1 SW Lane	16	44 06 122 41 675	3.73 6/1948	2.76 6/1938	2.13 18/1938	2.05 13/1937	2.02 1/1949	1.42 7/1947	1.14 25/1947	1.14 29/1943	1.49 23/1948	2.60 15/1947	3.34 15/1941	4.33 27/1945	4.33
Lee's Camp R Tillamook	10	45 35 123 32 665	5.14 16/1941	6.67 9/1949	4.38 9/1945	3.91 9/1946	3.15 1/1949	1.73 8/1947	1.34 27/1947	2.19 28/1941	2.57 6/1947	4.68 30/1942	6.50 17/1946	6.12 27/1945	6.67
Lily Glen* Jackson	12	42 18 122 25 4537	1.50 5/1909	1.64 17/1912	0.94 6/1919	1.13 10/1916	1.19 1/1912	0.87 26/1913	1.65 24/1913	0.56 14/1918	1.53 6/1912	2.90 14/1908	2.47 20/1909	1.69 11/1919	2.90
Lone Rock* Gilliam	16	45 06 119 53 3114	0.80 5/1899	0.92 13/1891	0.93 29/1904	1.30 15/1889	1.70 20/1894	0.85 25/1890	0.65 9/1904	1.10 21/1899	1.22 12/1903	0.80 19/1899	0.80 14/1903	0.85 10/1899	1.70
Lower Hay Creek Jefferson	12	44 44 120 58 1700	1.08 21/1943	0.91 6/1938	0.88 14/1948	0.64 5/1938	1.15 26/1945	1.35 18/1938	1.06 27/1947	0.94 30/1946	0.61 28/1947	0.80 20/1947	1.21 15/1941	0.94 27/1945	1.35
Madras Jefferson	35	44 38 121 08 2300	1.03 6/1912	0.89 6/1938	0.84 26/1928	0.63 25/1940	1.54 20/1925	0.95 9/1922	1.16 6/1923	0.66 3/1934	1.08 10/1927	0.77 24/1943	1.18 20/1921	1.98 18/1929	1.98
Malin* Klamath	22	42 01 121 25 4050	0.74 7/1940	0.92 12/1945	0.70 30/1940	1.15 30/1948	0.92 21/1946	0.90 20/1944	0.85 9/1945	0.61 28/1934	0.85 9/1942	1.30 22/1931	1.10 8/1944	1.60 9/1939	1.60
Marshfield* Coos	28	43 32 124 17 38	4.39 24/1903	4.05 6/1926	2.82 3/1916	3.07 6/1907	1.88 14/1906	1.26 15/1906	1.12 16/1916	1.30 18/1924	2.35 16/1914	2.57 31/1924	3.71 1/1924	3.15 8/1914	4.39
Maury* Crook	11	44 06 120 14 4000	1.21 8/1916	0.80 15/1918	0.78 22/1910	0.94 10/1916	0.75 3/1910	1.42 30/1912	0.88 25/1913	0.60 18/1917	0.58 14/1918	1.07 11/1910	1.50 28/1910	0.95 25/1913	1.50
McKenzie Bridge R.S. R10 Lane	31	44 10 122 10 1375	4.41 24/1903	3.49 20/1948	3.05 18/1932	3.21 13/1937	2.81 1/1949	2.14 8/1933	1.54 15/1904	1.36 31/1912	1.70 1/1941	3.76 15/1947	5.40 22/1909	5.28 28/1945	5.40
McKinley* Coos	39	43 11 124 02 140	4.46 24/1903	4.94 6/1916	3.15 16/1932	2.83 6/1907	1.75 6/1909	2.60 8/1933	1.03 16/1916	1.45 13/1899	2.15 17/1914	3.43 23/1934	5.65 22/1909	3.61 30/1942	5.65
McMinnville Yamhill	60	45 12 123 12 150	4.46 18/1911	4.67 2/1890	3.00 25/1916	1.71 24/1892	1.24 1/1949	1.36 19/1913	1.16 7/1923	0.94 24/1907	2.12 21/1898	1.84 8/1893	3.75 15/1896	3.67 27/1937	4.67
Meacham* Umatilla	23	45 30 118 25 3700	3.00 11/1912	3.20 22/1912	2.05 18/1932	1.45 1/1931	1.95 19/1911	2.70 26/1942	1.14 28/1909	1.00 15/1912	1.75 5/1911	2.45 7/1930	2.10 10/1911	1.50 17/1911	3.20
Medford Exp. Sta. Jackson	12	42 17 122 52 1457	2.67 21/1943	1.19 8/1938	1.01 23/1938	1.11 28/1943	1.14 25/1942	0.70 26/1941	0.57 4/1939	0.88 21/1941	1.06 29/1944	1.27 15/1947	2.53 18/1946	1.99 10/1939	2.67
Medford WB AP R14 Jackson	38	42 22 122 52 1314	3.17 20/1943	1.53 20/1927	1.57 26/1940	1.47 12/1912	1.24 24/1942	1.96 15/1931	1.45 24/1913	1.13 6/1945	1.06 17/1925	2.32 31/1924	2.59 18/1946	2.99 2/1941	3.17
Mehama Marion	26	44 47 122 37 640	3.31 7/1948	4.12 18/1949	2.75 31/1931	2.38 1/1931	2.27 2/1949	2.02 9/1933	1.00 10/1936	1.83 18/1926	2.65 8/1925	3.18 16/1947	3.00 29/1926	2.86 15/1946	4.12
Merrill* Klamath	21	42 04 121 39 4070	1.00 19/1911	0.89 24/1917	0.93 4/1921	0.82 23/1914	0.95 17/1921	1.18 25/1914	1.62 24/1913	1.40 2/1912	0.47 29/1918	2.10 6/1923	2.00 23/1910	1.20 2/1910	2.10
Mikkalo (Larson Ranch) Gilliam	40	45 27 120 20 1500	1.50 6/1912	0.87 9/1942	0.68 26/1928	0.80 15/1944	1.37 12/1945	0.95 22/1907	1.05 6/1923	0.80 3/1934	0.78 14/1918	1.43 31/1933	1.64 20/1921	1.15 6/1923	1.64
Milton Umatilla	35	45 56 118 24 1100	0.92 24/1944	0.98 2/1916	1.10 7/1916	1.70 20/1944	1.17 30/1930	1.29 25/1942	0.90 19/1944	1.02 19/1924	1.50 29/1927	1.03 7/1930	1.04 8/1932	1.15 29/1931	1.70
Milton 6 SE R10 Umatilla	40	45 53 118 17 1315	1.23 26/1920	1.93 12/1936	2.00 30/1931	1.43 10/1916	1.67 26/1946	2.28 7/1947	2.02 24/1918	1.05 11/1922	1.16 25/1924	1.57 20/1947	1.28 8/1932	1.25 2/1941	2.28
Miramonte Farm* Clackamas	31	45 16 122 45 162	4.20 18/1911	1.83 6/1918	2.73 15/1894	1.60 16/1895	0.97 7/1900	1.66 20/1912	1.26 2/1902	1.01 24/1907	2.02 4/1911	3.20 7/1893	4.39 20/1921	2.68 19/1917	4.39
Mitchell Wheeler	15	44 34 120 09 2975	0.50 18/1937	0.48 6/1938	0.55 22/1937	0.91 24/1944	1.10 27/1938	1.36 14/1935	0.58 20/1940	0.78 24/1946	.59 23/1984	0.78 24/1939	1.20 27/1949	0.55 10/1937	1.36
Modoc Orchard Jackson	35	42 27 122 53 1270	1.84 20/1943	2.65 20/1927	1.54 26/1940	1.01 13/1937	1.24 18/1937	1.47 16/1931	1.38 16/1916	1.07 20/1941	0.90 17/1925	2.15 31/1924	2.22 30/1917	3.05 2/1941	3.05
Molalla 1 NW Clackamas	14	45 09 122 35 365	2.25 5/1948	2.91 17/1949	2.47 31/1943	1.93 13/1937	1.68 23/1939	1.67 15/1936	0.79 3/1939	1.42 24/1945	1.48 16/1944	2.07 23/1940	2.55 23/1942	3.04 29/1937	3.04
Monroe* Benton	15	44 19 123 19 444	4.70 3/1907	2.50 28/1899	1.90 4/1902	1.70 5/1901	1.08 17/1911	1.19 15/1906	0.72 2/1912	0.68 16/1912	1.85 21/1901	1.80 14/1908	3.95 19/1897	2.78 20/1900	4.70
Montgomery Ranch Jefferson	19	44 37 121 29 1900	1.49 4/1936	1.20 21/1948	0.90 18/1938	0.78 1/1931	0.89 12/1941	0.80 6/1936	0.80 20/1940	0.76 30/1946	0.83 19/1937	1.20 13/1943	1.36 19/1937	3.10 27/1945	3.10

MAXIMUM 24 HOUR PRECIPITATION

Table 80

OREGON

STATION County	Years of Record	Lat. Long. Elev. Ft.	Jan	Feb	Mar	Apr	May	June	July	Aug	Sep	Oct	Nov	Dec	Max. of Record
Morgan Morrow	27	45 34 119 55 793	0.70 19/1930	1.05 6/1938	0.47 16/1937	0.78 28/1943	1.09 12/1945	1.56 7/1947	0.88 6/1943	0.60 29/1943	0.64 29/1927	1.15 20/1940	0.73 3/1944	0.86 28/1945	1.56
Moro 3 SSE R10 Sherman	34	45 27 120 42 1838	0.84 19/1927	0.72 5/1948	0.58 13/1938	0.66 28/1943	1.12 20/1932	0.90 13/1946	0.80 6/1923	0.57 3/1934	1.41 28/1947	1.00 23/1943	2.25 20/1921	1.46 18/1929	2.25
Mount Angel* Marion	39	45 04 122 50 485	4.10 18/1911	2.30 6/1926	2.28 6/1887	1.68 15/1895	1.55 25/1895	1.92 20/1912	1.35 16/1916	1.10 23/1907	2.21 5/1911	3.11 7/1893	5.10 20/1921	3.80 19/1917	5.10
Nehalem R10 Tillamook	10	45 43 123 55 150	3.22 6/1945	5.86 9/1949	3.05 20/1948	1.90 7/1945	2.85 4/1948	1.87 8/1947	1.64 8/1946	2.46 26/1941	2.44 3/1945	3.38 30/1942	6.26 17/1946	3.51 8/1948	6.26
Newberg* Yamhill	12	45 18 122 59 193	3.20 2/1895	1.83 15/1901	2.16 15/1894	1.44 23/1891	1.18 25/1895	1.05 22/1897	1.22 2/1902	1.06 1/1896	2.03 21/1898	2.93 7/1893	3.31 22/1901	2.26 19/1895	3.31
Newport CAA AP Lincoln	59	44 35 124 03 148	3.55 4/1914	4.00 8/1899	4.60 15/1908	3.50 12/1896	2.05 1/1896	2.21 8/1933	1.09 16/1916	1.61 11/1922	2.60 14/1935	3.30 28/1901	6.10 8/1896	4.77 6/1887	6.10
North Bend CAA AP Coos	48	43 25 124 15 11	4.39 24/1903	5.16 3/1937	4.02 16/1938	3.07 6/1907	2.04 1/1949	2.24 19/1937	1.12 27/1947	1.30 18/1924	2.35 17/1914	[illegible] 19 15/1947	4.92 25/1946	[illegible] 15 [illegible] 4	5.16
Noti 2 ESE R Lane	10	44 03 123 26 450	3.56 6/1948	3.08 17/1949	2.53 17/1945	1.19 7/1945	2.23 1/1949	1.07 24/1942	1.11 27/1947	0.85 28/1943	1.80 [illegible]/1941	3.7[illegible] 1[illegible]/1947	2.80 17/1946	[illegible] 13 27/1945	4.13
Nyssa Malheur	12	43 52 117 00 2185	0.55 21/1943	0.78 11/1941	0.82 24/1948	0.56 5/1941	0.74 27/1946	0.83 8/1941	0.18 27/1941	1.77 12/1941	1.03 20/1945	1.12 29/1943	0.74 4/1944	0.64 28/1945	1.77
Oakridge Ranger Sta. R10 Lane	31	43 45 122 26 1310	2.16 20/1943	2.77 4/1926	2.01 21/1929	1.61 13/1937	2.10 28/1932	1.02 1/1943	1.42 16/1916	1.20 29/1943	1.25 26/1940	2.50 15/1947	3.10 14/1941	3.60 27/1945	3.60
Ochoco Ranger Sta. Crook	27	44 24 120 26 3979	1.50 12/1912	1.64 6/1916	0.78 11/1946	0.69 10/1916	1.27 12/1945	2.14 9/1948	1.02 28/1915	0.90 7/1945	1.09 9/1911	1.40 1/1911	3.15 21/1909	2.60 27/1945	3.15
Olive Lake* Grant	27	44 47 118 37 5937	1.82 5/1923	1.24 12/1945	1.53 18/1932	1.03 15/1935	1.04 30/1943	1.24 15/1931	1.19 8/1946	1.80 25/1920	1.30 19/1921	2.41 23/1934	3.28 20/1921	1.48 30/1920	3.28
Ortley* Wasco	11	45 39 121 17 1600	3.50 7/1912	1.65 2/1916	1.17 1/1916	0.92 10/1914	0.88 9/1918	0.70 10/1923	1.05 6/1923	0.65 29/1920	0.83 10/1915	1.05 16/1918	3.25 20/1921	2.54 5/1922	3.50
Owyhee Dam Malheur	15	43 38 117 13 2360	0.54 14/1941	0.48 6/1942	0.95 25/1945	0.40 28/1940	1.52 19/1937	0.65 2/1944	0.34 27/1941	0.37 27/1938	2.46 29/1949	0.87 26/1940	0.71 19/1937	0.77 11/1937	2.46
Paisley Lake	26	42 42 120 33 4371	1.49 21/1943	1.55 11/1947	1.03 26/1928	1.08 26/1932	1.23 20/1925	1.26 6/1941	1.72 21/1925	2.10 30/1946	0.85 12/1939	1.04 22/1931	1.45 19/1946	1.85 10/1929	2.10
Paisley (nr)* Lake	12	42 43 120 44 4200	1.20 11/1911	2.11 25/1917	1.00 1/1915	0.89 29/1912	0.98 23/1916	1.28 6/1907	1.10 24/1913	0.72 11/1906	1.15 28/1907	1.19 14/1908	2.92 30/1917	1.01 14/1915	2.92
Parkdale Hood River	39	45 31 121 36 1740	3.80 6/1923	3.25 17/1949	4.55 31/1931	1.55 13/1937	1.92 3/1910	1.80 8/1933	0.96 6/1923	1.02 31/1912	1.66 5/1911	2.75 16/1947	3.62 24/1927	4.79 6/1923	4.79
Pendleton* Umatilla	44	45 44 118 45 1070	1.26 19/1930	1.04 2/1916	1.00 29/1904	1.00 18/1902	1.64 29/1906	1.04 4/1934	2.00 3/1904	1.27 20/1918	1.23 5/1899	1.39 7/1913	1.08 20/1921	1.25 24/1925	2.00
Pendleton Field Sta.* Umatilla	11	45 42 118 41 1440	0.60 27/1942	0.99 6/1938	0.94 25/1940	1.20 29/1933	0.59 17/1941	1.55 26/1942	0.57 15/1942	0.43 4/1933	0.65 18/1940	0.72 28/1941	0.95 14/1941	1.00 25/1933	1.55
Pendleton WB AP R9 Umatilla	15	45 41 118 51 1489	0.79 6/1948	0.92 17/1949	0.65 24/1940	0.72 28/1943	0.87 7/1946	1.49 1/1947	1.19 4/1948	0.63 25/1941	0.87 2/1941	0.84 20/1947	0.96 14/1941	0.76 2/1947	1.49
Persist 4 NW R Jackson	10	42 48 122 38 1950	3.58 20/1943	1.94 12/1945	2.17 25/1940	0.93 10/1944	1.51 15/1945	1.15 8/1948	1.11 27/1947	0.60 29/1943	1.93 17/1940	2.29 15/1947	3.79 18/1946	3.97 1/1941	3.97
Pilot Rock Umatilla	41	45 29 118 50 1640	1.10 25/1916	1.20 2/1916	0.84 11/1939	1.61 28/1942	0.94 25/1912	1.10 16/1931	0.78 29/1915	1.11 25/1920	0.73 5/1945	1.10 7/1913	1.49 20/1921	1.14 20/1925	1.61
Plush Lake	13	42 24 119 54 13	0.38 21/1943	0.51 27/1940	0.68 31/1940	0.74 1/1941	0.78 21/1948	1.70 8/1944	0.63 5/1944	0.45 3/1944	0.67 19/1940	0.74 15/1938	0.66 19/1946	1.27 11/1937	1.70
Portland WB City R59 Multnomah	79	45 32 122 40 30	6.86 5/1883	3.81 1/1890	2.50 30/1931	1.96 12/1937	1.83 14/1908	2.16 8/1933	1.35 1/1902	1.75 8/1900	2.88 4/1911	2.96 9/1882	4.43 19/1921	7.66 12/1882	7.66
Port Orford Curry	42	42 45 124 30 64	6.70 3/1907	4.62 20/1948	3.50 15/1938	2.66 6/1907	3.19 1/1949	3.59 19/1937	2.70 16/1916	1.66 17/1948	2.78 17/1914	4.80 14/1947	6.50 22/1909	5.42 24/1907	6.70
Powers Coos	17	42 53 124 04 300	3.72 12/1936	3.43 6/1938	3.01 15/1938	2.04 13/1937	1.82 8/1933	1.28 1/1947	1.88 25/1947	0.90 22/1948	1.71 27/1940	2.73 14/1947	3.45 17/1946	4.65 27/1945	4.65
Prairie City R.S. R8 Grant	39	44 27 118 43 3536	1.30 7/1912	1.02 8/1942	0.89 18/1932	0.84 29/1915	1.08 25/1912	1.42 26/1934	1.04 16/1938	1.67 25/1920	1.33 28/1949	1.26 4/1923	1.26 20/1921	0.96 11/1937	1.67
Prineville 2 NW Crook	49	44 19 120 52 2868	1.25 8/1909	1.47 2/1907	0.96 31/1940	1.19 25/1899	1.12 14/1918	1.54 3/1934	1.18 16/1916	0.63 1/1944	1.53 1/1901	1.00 14/1899	1.07 30/1922	1.67 18/1929	1.67
Prospect 2 SW Jackson	43	42 44 122 31 2482	2.62 6/1948	3.10 17/1912	1.94 26/1928	2.32 13/1937	1.92 27/1944	1.85 9/1937	1.60 16/1916	0.60 29/1943	2.01 26/1940	4.00 14/1908	3.50 22/1909	3.02 2/1941	4.00
Quartzville 12 SW Linn	10	44 30 122 28 885	2.70 7/1948	3.58 22/1948	2.90 12/1946	1.47 24/1945	2.81 1/1949	1.39 9/1947	1.33 27/1940	0.90 5/1943	2.24 2/1941	3.20 31/1942	3.52 28/1942	4.58 28/1945	4.58
Range* Grant	10	44 53 119 01 3500	1.00 7/1912	0.80 16/1910	0.90 15/1915	1.11 15/1913	0.80 11/1909	0.85 11/1915	1.00 6/1909	0.75 21/1908	1.07 2/1909	0.90 2/1914	1.40 20/1909	0.75 21/1916	1.40
Ray Creek* Morrow	10	45 18 119 44 2000	0.63 7/1912	0.70 24/1917	0.79 22/1910	1.16 15/1913	0.99 11/1917	1.09 13/1912	0.80 2/1912	0.75 13/1913	0.77 4/1911	1.28 7/1913	1.00 29/1917	0.50 19/1917	1.28
Redmond R7 Deschutes	23	44 17 121 10 2994	0.90 31/1939	0.83 6/1938	1.09 31/1940	0.75 8/1935	0.99 29/1932	0.85 16/1944	1.64 23 1935	0.75 3/1934	0.94 26/1948	1.12 12/1944	1.02 18/1945	1.35 27/1945	1.64
Reedsport Douglas	12	43 42 124 07 20	3.43 5/1948	3.53 20/1948	4.03 18/1938	1.28 4/1941	1.52 2/1948	3.30 19/1937	1.44 26/1947	0.92 29/1943	3.11 30/1937	3.72 24/1943	3.87 25/1946	3.80 2/1941	4.03
Reservoir No.3* Malheur	12	44 20 117 40 3100	0.72 3/1916	0.80 2/1916	0.54 2/1920	0.54 29/1915	0.98 29/1923	0.85 30/1925	0.55 18/1917	0.84 25/1920	0.96 23/1917	0.93 4/1923	0.64 20/1921	0.63 1/1921	0.98
Richland R5 Baker	30	44 46 117 10 2215	1.10 8/1894	1.75 2/1916	1.17 22/1901	0.90 6/1901	1.15 27/1898	1.10 19/1909	0.95 31/1912	0.93 19/1918	1.70 23/1917	0.99 27/1918	1.25 20/1921	1.00 20/1919	1.75
Riddle 2 NNE Douglas	37	42 58 123 21 700	2.49 5/1948	2.90 20/1927	2.07 26/1928	1.15 6/1902	1.17 19/1939	1.12 24/1941	1.30 25/1947	0.90 13/1899	1.23 27/1940	2.83 31/1924	2.70 30/1917	4.00 10/1939	4.00
Riverside* Malheur	45	43 30 118 04 3000	1.20 14/1905	1.20 2/1907	1.10 11/1906	1.75 27/1932	1.90 26/1905	1.00 8/1927	1.85 23/1913	1.30 25/1920	1.20 17/1919	1.46 6/1925	0.85 19/1937	1.20 24/1913	1.90

MAXIMUM 24 HOUR PRECIPITATION

Table 80

OREGON

STATION County	Years of Record	Lat. Long. Elev. Ft.	Jan	Feb	Mar	Apr	May	June	July	Aug	Sep	Oct	Nov	Dec	Max. of Record
Rock Creek Baker	29	44 54 118 05 5150	1.12 5/1945	0.80 11/1945	1.08 30/1931	0.93 26/1930	0.99 26/1946	1.57 6/1941	1.00 4/1938	1.25 25/1920	0.98 3/1940	2.36 15/1947	2.15 20/1921	1.98 4/1941	2.36
Roseburg WB City R50 Douglas	72	43 13 123 20 479	3.45 18/1887	4.15 28/1899	1.90 4/1879	2.27 5/1907	1.50 27/1906	1.68 8/1937	1.52 15/1916	1.64 13/1899	1.70 1/1941	3.89 30/1924	3.27 7/1885	3.89 29/1904	4.15
Round Grove Klamath	28	42 20 120 53 4888	1.75 23/1943	1.10 21/1936	1.21 26/1928	1.20 7/1935	1.82 20/1925	1.65 8/1931	1.09 6/1923	1.40 8/1948	1.10 12/1939	1.45 28/1924	1.27 19/1920	1.98 11/1937	1.98
Salem WB AP R12 Marion	56	44 55 123 00 195	3.86 18/1911	3.16 16/1949	3.03 30/1943	2.21 13/1937	1.37 2/1948	1.47 18/1931	1.12 5/1909	1.25 28/1943	2.11 5/1911	2.36 15/1947	3.60 8/1896	4.30 6/1933	4.30
Sand Creek Klamath	18	42 51 121 54 4682	3.17 20/1943	1.72 4/1937	1.80 22/1938	1.83 13/1937	0.86 25/1942	1.54 7/1948	0.80 28/1944	1.48 17/1941	0.62 29/1938	1.82 22/1931	2.20 15/1930	4.03 10/1937	4.03
Sauvies Island R Multnomah	10	45 40 122 51 40	2.13 5/1948	3.32 9/1949	2.22 30/1943	1.08 30/1940	1.62 4/1948	0.96 15/1947	0.73 8/1946	0.85 24/1941	2.27 3/1945	2.52 23/1943	3.40 26/1945	2.54 26/1942	3.40
Seaside Clatsop	20	45 59 123 55 10	3.72 22/1935	4.21 27/1936	4.00 12/1935	2.70 17/1938	2.06 7/1933	2.16 8/1933	1.25 16/1934	1.57 26/1941	2.66 30/1937	4.02 31/1942	3.53 25/1937	3.80 2/1943	4.21
Seneca Grant	17	44 09 118 58 4700	0.86 2/1936	1.44 10/1942	0.79 1/1944	0.70 14/1913	1.14 25/1912	1.02* 27/1913	0.85 24/1913	0.90 3/1912	1.67 19/1937	1.16 7/1913	0.99 28/1910	0.61 27/1931	1.67
Silver Creek Falls Marion	11	44 52 122 38 1340	2.80 5/1948	3.31 6/1943	3.32 31/1943	1.22 8/1940	1.75 5/1941	2.03 7/1947	1.21 21/1945	1.73 29/1943	2.32 3/1945	2.91 26/1940	3.72 23/1942	3.57 2/1941	3.72
Silver Lake* Lake	27	43 08 121 03 4496	1.34 15/1899	1.05 22/1891	1.09 17/1921	0.80 20/1896	1.52 17/1921	1.47 26/1897	1.10 6/1923	1.01 7/1907	1.34 25/1905	1.13 3/1901	1.55 29/1898	1.00 11/1919	1.55
Siskiyou* Jackson	31	42 08 122 33 4125	6.00 2/1901	2.94 20/1927	3.10 28/1915	2.10 17/1925	1.69 9/1922	1.30 6/1914	2.22 24/1913	1.15 11/1913	2.69 6/1912	3.33 14/1908	3.20 17/1920	3.06 5/1922	6.00
Siskiyou Summit WB* R8 Jackson	13	42 03 122 36 4480	1.71 6/1948	0.92 7/1945	1.35 22/1938	1.14 27/1948	1.36 24/1942	0.82 9/1937	0.72 5/1948	0.89 18/1948	1.05 26/1940	1.32 15/1947	2.46 18/1946	2.21 1/1941	2.46
Sisters* Deschutes	13	44 19 121 32 3175	1.40 6/1909	1.23 2/1917	0.50 6/1916	0.60 30/1912	1.01 9/1909	0.47 8/1913	1.25 10/1919	0.50 14/1912	0.77 9/1911	1.45 14/1908	3.05 22/1909	1.55 7/1909	3.05
Sparta* Baker	30	44 52 117 20 4150	1.80 13/1912	2.00 8/1900	1.25 29/1915	0.95 29/1923	1.25 1/1915	1.85 4/1896	1.00 2/1893	1.45 25/1903	1.65 23/1917	1.20 17/1899	1.60 10/1903	1.30 30/1921	2.00
Squaw Butte Ex. Sta. Harney	13	43 29 119 41 4400	0.60 17/1941	0.70 14/1937	1.10 2/1938	0.40 12/1938	1.18 22/1942	1.23 15/1944	0.46 5/1948	2.23 23/1941	1.46 9/1942	1.25 15/1947	1.15 8/1942	1.31 7/1948	2.23
Stafford* Clackamas	22	45 22 122 41 413	4.70 18/1911	1.70 6/1918	1.97 25/1916	1.63 17/1908	1.21 3/1910	1.88 20/1912	1.82 3/1902	1.19 31/1912	3.68 5/1911	2.43 14/1908	4.25 6/1903	2.40 19/1917	4.70
Starkey* Union	27	45 14 118 27 3400	0.93 29/1926	1.04 2/1916	0.70 17/1925	1.15 28/1942	1.37 22/1942	1.13 2/1914	1.60 15/1926	1.54 25/1920	1.05 22/1917	1.45 7/1913	1.58 20/1921	.75 3/1926	1.60
Summit Benton	35	44 35 123 37 720	4.20 18/1911	4.15 1/1937	3.61 31/1931	2.08 1/1931	1.68 11/1937	1.60 9/1933	0.85 6/1909	1.55 18/1926	2.09 12/1941	2.45 24/1934	4.50 22/1909	3.20 27/1937	4.50
Summit Guard St. Clackamas	52	45 18 121 45 3900	4.15 6/1948	4.10 2/1916	5.15 31/1931	2.94 13/1896	1.90 18/1911	1.89 12/1943	1.92 6/1909	1.77 8/1916	2.30 12/1920	2.96 3/1910	5.44 22/1909	4.15 6/1933	5.44
Sundown Ranch Clackamas	18	44 57 122 30 2400	3.77 6/1948	3.92 10/1949	2.86 21/1948	2.86 13/1937	2.55 2/1949	2.37 7/1947	1.07 21/1945	1.82 29/1943	2.59 3/1945	3.72 17/1947	3.63 23/1942	4.53 6/1933	4.53
Sunrise Valley* Harney	23	43 06 118 10 3710	0.67 3/1916	0.63 9/1922	0.80 5/1918	0.94 26/1917	0.78 15/1914	1.75 8/1927	1.82 24/1913	0.76 30/1926	0.52 26/1929	1.84 6/1925	1.80 24/1915	0.82 18/1929	1.84
Talent Jackson	37	42 16 122 46 1550	2.00 21/1943	2.00 20/1927	1.00 12/1939	1.12 13/1937	1.15 18/1937	1.44 5/1929	1.60 24/1913	0.57 14/1932	1.50 14/1918	2.36 31/1924	1.99 9/1927	2.39 2/1941	2.39
The Dalles Wasco	62	45 36 121 12 98	1.96 7/1948	1.85 1/1890	1.80 31/1931	0.74 7/1907	0.93 20/1925	1.50 16/1903	0.80 16/1916	0.92 4/1943	1.25 14/1918	1.50 7/1893	4.20 19/1921	1.66 6/1923	4.20
Three Links Clackamas	25	45 07 122 04 1135	4.22 6/1948	2.90 6/1938	2.93 11/1928	2.53 13/1937	3.07 2/1949	1.59 8/1933	0.75 27/1947	1.07 30/1943	2.07 29/1927	2.70 15/1947	3.17 9/1928	3.24 29/1937	4.22
Tillamook Tillamook	44	45 29 123 51 40	5.25 4/1914	4.27 1/1916	4.20 7/1902	4.04 11/1899	3.56 16/1901	4.10 27/1903	1.35 27/1916	1.78 31/1912	2.61 3/1945	3.85 16/1926	5.75 22/1901	4.35 13/1917	5.75
Tillamook 9 E R Tillamook	10	45 28 123 40 250	3.91 6/1945	3.94 20/1948	3.72 30/1943	1.85 30/1940	1.87 16/1941	3.34 1/1944	2.00 8/1946	3.63 26/1941	6.19 3/1945	3.74 30/1942	4.91 22/1942	7.36 11/1946	7.36
Timber Washington	24	45 44 123 18 973	3.25 21/1935	3.50 10/1949	2.67 31/1931	2.50 13/1937	1.82 1/1940	1.09 9/1933	0.74 21/1940	1.10 29/1943	2.56 4/1945	2.35 24/1943	3.79 27/1949	4.50 6/1933	4.50
Toledo* Lincoln	35	44 37 123 56 85	4.30 6/1923	5.00 4/1907	3.45 3/1916	3.06 11/1896	3.30 26/1895	2.50 16/1898	1.01 6/1909	1.70 15/1912	2.40 21/1898	3.75 7/1893	3.15 17/1897	5.10 13/1917	5.10
Ukiah Umatilla	26	45 07 118 56 3340	0.83 27/1942	2.00 18/1949	0.60 18/1949	0.74 27/1937	0.86 1/1941	2.90 22/1938	0.65 16/1942	0.87 29/1943	1.05 1/1936	0.89 28/1924	0.85 9/1927	1.25 11/1937	2.90
Umatilla Umatilla	56	45 55 119 21 285	1.08 6/1948	0.72 1/1916	0.90 22/1910	0.65 26/1894	1.05 22/1914	0.83 16/1910	0.97 7/1948	0.84 20/1918	1.00 1/1946	0.65 6/1913	1.12 20/1921	0.85 3/1943	1.12
Umpqua* Douglas	20	43 42 124 10 110	2.36 2/1927	3.80 6/1926	2.21 11/1933	1.55 15/1918	2.05 7/1917	1.31 8/1933	175 16/1916	1.36 18/1924	2.55 14/1935	3.00 25/1922	4.36 1/1924	3.02 18/1929	4.36
Union Union R9	38	45 13 117 53 2765	1.01 18/1921	0.75 7/1938	0.95 29/1915	1.05 15/1935	1.47 30/1930	1.72 26/1934	0.94 26/1940	1.24 25/1920	2.01 23/1917	1.49 7/1930	0.99 23/1949	1.35 11/1946	2.01
Unity Baker	13	44 26 118 14 4031	0.65 23/1943	0.90 15/1949	0.55 14/1948	0.60 2/1947	1.12* 8/1946	1.30* 10/1948	0.62 3/1943	0.65 4/1942	0.64 29/1949	0.80 2/1940	0.46 2/1940	0.72 10/1937	1.36
Vale Malheur	53	43 59 117 15 2242	1.72 14/1905	0.61 6/1942	0.82 25/1945	1.43 20/1904	0.85 9/1920	1.00 29/1925	0.87 24/1913	1.22 3/1912	1.06 4/1940	1.50 4/1923	0.95 19/1937	0.67 10/1937	1.72
Valley Falls Lake	39	42 29 120 16 4320	1.30 21/1943	1.28 27/1940	1.30 13/1912	1.61 25/1932	2.00 6/1927	1.66 3/1921	1.66 6/1923	1.35 25/1920	0.88 18/1940	1.35 6/1925	3.45 24/1910	1.85 30/1913	3.45
Valsetz Polk R9	17	44 51 123 40 1150	4.79 16/1941	7.26 1/1927	7.69 31/1931	4.73 14/1937	4.86 1/1949	3.01 18/1937	1.76 8/1946	1.93 9/1947	6.46 3/1945	5.57 19/1946	6.50 26/1945	7.86 27/1937	7.86
Verhonia Columbia	12	45 52 123 11 748	1.43 1/1944	2.91 10/1949	1.71 28/1943	1.01 30/1940	1.11 1/1949	0.81 6/1942	0.58 8/1946	0.89 3/1941	1.35 3/1945	1.60 19/1947	3.11 17/1946	1.76 15/1939	3.11
Voltage 2 NW Harney	12	43 17 118 50 4103	0.68 4/1944	0.53 6/1942	0.68 8/1943	0.47 5/1938	0.77 31/1943	1.14 8/1944	0.45 5/1939	0.54 9/1948	1.21 3/1940	1.06 15/1938	1.00 19/1937	0.53 26/1945	1.21

MAXIMUM 24 HOUR PRECIPITATION

Table 80

OREGON

STATION County	Years of Record	Lat. Long. Elev. Ft.	Jan	Feb	Mar	Apr	May	June	July	Aug	Sep	Oct	Nov	Dec	Max. of Record
Waldo* Josephine	23	42 03 123 57 1600	4.41 2/1933	4.37 20/1927	2.23 2/1919	2.00 1/1928	1.47 20/1930	1.73 7/1920	1.60 16/1916	0.46 18/1924	2.90 16/1914	4.48 31/1924	4.00 15/1930	2.76 31/1922	4.48
Wallace Orchard* Polk	26	44 58 123 03 173	4.25 18/1911	2.02 9/1919	1.80 16/1921	1.24 14/1929	0.76 1/1932	1.23 20/1912	0.98 6/1909	0.99 12/1922	2.21 5/1911	1.78 25/1922	3.29 20/1921	2.87 6/1933	4.25
Walla Walla 13 WSW R Umatilla	10	46 00 118 03 2400	1.81 6/1948	1.81 21/1948	1.76 11/1946	1.86 10/1945	1.60 16/1941	1.81 6/1941	1.59 26/1940	0.64 12/1945	1.60 4/1940	2.99 31/1942	2.05 13/1941	3.95 27/1945	3.95
Wallowa Wallowa	47	45 34 117 32 2950	1.10 4/1936	1.75 7/1938	1.17 31/1931	1.10 15/1935	1.15 3/1930	1.75 26/1934	1.75 2/1941	1.58 18/1926	1.82 23/1917	1.50 23/1934	1.85 20/1921	1.15 10/1946	1.85
Wamic* Wasco	14	45 12 121 15 1800	2.15 24/1903	1.75 2/1916	0.75 4/1917	0.98 28/1904	0.60 9/1909	1.09 26/1916	1.06 13/1908	1.15 1/1905	3.27 14/1918	1.30 11/1904	2.51 22/1909	1.30 23/1902	3.27
Warm Springs* Jefferson	29	44 46 121 15 1500	1.70 17/1913	1.15 2/1907	0.68 17/1907	0.96 28/1904	1.22 20/1925	0.80 26/1916	1.40 3/1904	1.25 5/1904	1.41 14/1918	1.10 23/1943	1.60 20/1921	2.20 10/1919	2.20
Warm Springs Reservoir Malheur	23	43 35 118 12 3310	0.88 4/1941	0.72 11/1947	0.90 26/1928	0.93 27/1932	0.80 29/1949	1.44 8/1944	0.75 12/1949	0.95 11/1941	1.22 9/1942	1.10 25/1940	0.80 1/1948	1.58 12/1937	1.58
Wasco Sherman	42	45 35 120 42 1270	2.00 19/1930	0.98 20/1921	1.38 31/1931	0.70 26/1914	1.13 20/1925	0.68 18/1938	1.13 6/1913	0.50 3/1934	1.38 27/1947	1.31 24/1943	2.23 20/1921	2.15 30/1931	2.23
Waterloo Linn	26	44 30 122 49 410	3.20 7/1948	4.04 18/1949	1.56 13/1946	1.80 13/1937	1.46 13/1933	1.85 8/1927	0.75 3/1939	0.89 29/1943	2.00 8/1925	3.25 16/1947	2.95 9/1928	2.90 10/1929	4.04
Weston 2 SE Umatilla	57	45 48 118 24 1800	1.58 12/1912	2.05 8/1899	1.24 5/1904	1.60 29/1933	4.61 30/1906	1.45 22/1905	2.03 10/1891	1.54 21/1899	1.22 12/1903	1.70 7/1913	1.65 18/1898	1.51 4/1902	4.61
Wicopee Lane	23	43 40 122 16 2877	2.16 13/1936	3.20 7/1938	2.07 19/1932	1.88 24/1944	2.00 16/1945	1.84 8/1927	2.01 15/1941	0.96 23/1948	1.44 27/1940	2.04 19/1947	3.74 3/1938	2.62 18/1929	3.74
Willamina Yamhill	15	45 03 123 30 235	2.94 7/1948	3.33 6/1946	1.98 16/1938	2.35 13/1937	1.33 2/1949	0.82 9/1947	0.36 10/1936	0.94 29/1943	1.77 4/1945	1.95 24/1940	3.18 27/1945	2.96 27/1942	3.33
Williams* Josephine	36	42 15 123 20 1500	5.65 24/1903	4.78 20/1927	1.96 17/1907	1.64 18/1925	1.31 26/1895	1.33 15/1900	1.12 24/1913	1.45 8/1907	1.59 11/1893	4.95 31/1924	3.10 23/1909	2.70 6/1923	5.65
Williams 1 N R Josephine	10	42 14 123 16 1350	3.79 20/1943	1.65 7/1945	1.86 26/1940	1.40 4/1941	1.14 24/1942	1.20 4/1947	1.45 26/1947	0.25 29/1943	0.91 1/1941	2.19 15/1947	2.65 17/1946	3.88 27/1945	3.88
Willow Creek Curry	27	42 53 124 26 25	4.94 10/1936	5.07 6/1926	4.81 16/1938	2.83 4/1926	4.00 1/1949	4.00 20/1937	1.17 21/1945	1.26 18/1926	2.85 15/1946	6.51 31/1924	5.24 2/1924	6.55 26/1928	6.55
Wolf Creek* Josephine	15	42 42 123 24 1276	3.91 2/1933	2.57 3/1938	3.40 26/1928	2.75 13/1937	1.00 8/1933	1.10 16/1931	0.54 23/1935	0.48 28/1935	0.81 4/1919	2.60 22/1931	2.60 10/1937	3.31 10/1937	3.91
Zigzag Clackamas	39	45 21 121 56 1435	4.86 12/1912	3.70 6/1943	6.92 31/1931	2.50 13/1937	2.10 18/1911	1.86 13/1923	1.36 6/1909	2.01 18/1926	2.47 27/1940	4.00 3/1910	6.55 20/1921	4.01 6/1923	6.92

Reference notes for Oregon

* Discontinued station.

R Amounts determined by recording gage. A number next to R indicates the number of years the station was equipped with a recording gage prior to 1950.

MAXIMUM 24 HOUR PRECIPITATION

Table 81

STATION County		Years of Record	Lat. Long. Elev. Ft.	Jan	Feb	Mar	Apr	May	June	July	Aug	Sep	Oct	Nov	Dec	Max. of Record
Acmetonia Lock 3 Allegheny		45	40 32 79 49 748	1.83 22/1917	1.55 24/1930	2.03 26/1913	2.43 13/1922	2.35 26/1918	4.54 23/1921	4.14 2/1922	3.68 9/1934	3.74 15/1911	3.38 2/1929	1.83 15/1926	1.70 22/1923	4.54
Aleppo* Greene		17	39 49 80 27 1060	2.20 30/1911	1.08 23/1909	2.40 13/1907	2.03 20/1901	2.35 22/1903	1.74 5/1914	2.45 5/1912	2.08 6/1916	2.25 7/1912	1.90 19/1917	1.75 29/1905	2.66 5/1914	2.66
Allen's Mills Jefferson	R	10	41 12 78 54 1590	1.35 31/1949	1.59 13/1948	1.44 6/1945	2.13 11/1948	2.82 16/1949	2.82 3/1941	3.89 22/1948	2.36 25/1941	2.29 13/1945	2.03 1/1945	1.16 19/1948	2.00 29/1942	3.89
Allentown Gas Co. LeHigh		38	40 36 75 28 254	2.77 3/1944	2.17 19/1924	2.12 27/1932	2.08 25/1929	2.60 22/1942	3.63 17/1938	3.32 22/1916	4.77 23/1933	3.90 6/1949	2.92 23/1923	2.37 8/1943	2.57 4/1927	4.77
Altoona Blair		61	40 30 78 29 1500	1.62 3/1944	1.71 11/1925	4.10 16/1936	3.64 11/1902	3.64 20/1894	3.12 22/1939	4.18 24/1933	3.20 24/1945	2.65 15/1911	3.79 22/1929	2.02 3/1927	1.72 17/1890	4.18
Ansonia* Tioga		38	41 45 77 26 1136	1.59 7/1915	1.56 22/1912	2.23 18/1936	2.13 30/1909	2.21 28/1946	2.31 17/1916	3.54 9/1935	2.78 24/1933	3.02 30/1924	2.45 6/1932	1.57 13/1937	1.79 24/1941	3.54
Aqueduct* Perry		12	40 26 77 01 400	1.50 21/1891	2.38 5/1896	1.98 4/1889	1.96 11/1894	5.70 31/1889	2.33 26/1893	3.50 23/1891	3.90 27/1899	3.70 13/1892	2.40 23/1890	2.55 1/1897	1.45 24/1899	5.70
Ardmore* Montgomery		22	40 00 75 10 350	2.90 2/1936	1.88 3/1939	2.40 27/1932	3.30 8/1940	2.49 4/1921	3.80 26/1938	4.64 22/1938	4.54 19/1939	4.06 19/1938	2.58 1/1929	2.45 12/1925	2.77 13/1941	4.64
Arendtsville Adams		27	39 55 77 18 710	2.27 16/1924	2.42 4/1920	2.90 7/1930	3.15 25/1937	2.82 12/1921	3.07 3/1922	4.32 15/1925	2.32 31/1938	4.51 5/1921	3.88 5/1932	3.58 8/1943	1.90 26/1930	4.51
Austinburg 2 W Tioga	R	10	42 00 77 32 1590	1.47 1/1948	1.28 13/1940	1.34 2/1942	1.25 18/1943	3.31 27/1946	2.26 18/1944	2.57 17/1942	1.87 28/1949	2.19 18/1945	1.54 15/1943	1.28 8/1943	1.57 11/1944	3.31
Baker's Summit* Bedford		16	40 16 78 25 1442	1.91 19/1936	1.68 25/1930	4.04 17/1936	2.19 28/1928	1.58 11/1925	2.26 14/1927	3.92 15/1937	2.08 29/1936	2.53 6/1934	3.72 22/1929	1.89 3/1927	1.40 24/1941	4.04
Baldwin* Butler		12	41 01 79 44 1400	1.23 22/1910	1.53 1/1915	1.45 26/1913	1.50 29/1912	1.45 12/1914	3.23 7/1906	1.89 17/1908	2.34 26/1912	3.00 15/1911	3.00 1/1911	0.91 2/1907	1.12 6/1906	3.23
Beaver Dam* Beaver		41	40 42 80 18 700	1.91 19/1907	1.80 24/1909	2.76 22/1898	2.90 20/1901	1.66 19/1927	4.24 8/1897	2.27 15/1919	2.90 28/1903	3.81 24/1926	3.44 14/1893	2.99 17/1903	1.32 14/1927	4.24
Beaver Falls Beaver		41	40 46 80 19 760	1.62 14/1937	1.40 25/1930	1.90 14/1933	2.15 19/1940	1.95 29/1941	3.82 28/1924	4.09 18/1941	3.05 12/1948	3.10 15/1911	1.64 18/1911	2.10 16/1927	1.38 11/1944	4.09
Bedford* Bedford		12	40 01 78 30 1100	1.75 19/1936	1.31 13/1936	4.00 17/1936	1.97 20/1940	1.98 12/1943	2.54 8/1940	1.98 2/1933	1.90 23/1933	3.00 16/1934	3.24 16/1936	1.93 4/1936	1.61 24/1941	4.00
Bellefonte Rockview Farm Center		33	40 52 77 47 1060	2.08 11/1922	1.76 23/1909	2.62 18/1908	2.92 29/1909	3.50 13/1948	3.61 4/1909	4.06 27/1934	3.92 23/1933	2.56 3/1933	3.87 2/1929	2.40 25/1900	3.40 14/1901	4.06
Bethlehem Lehigh Univ.R9 Northampton		53	40 36 75 23 450	2.80 2/1925	3.24 6/1896	2.39 27/1913	2.12 28/1889	3.45 28/1896	3.93 17/1938	3.29 9/1930	4.50 21/1888	4.70 17/1888	3.24 5/1932	3.11 8/1943	2.61 17/1888	4.70
Bethlehem River Sta. Northampton		10	40 37 75 22 400	2.52 3/1944	1.20 19/1946	1.31 12/1944	1.15 19/1949	2.26 13/1948	2.80 1/1946	2.08 17/1947	3.61 8/1942	3.79 6/1949	1.86 26/1943	3.05 8/1943	1.80 30/1948	3.79
Blain Perry	R	10	40 20 77 31 720	1.74 14/1940	1.23 6/1942	2.45 28/1942	1.99 5/1941	2.25 26/1946	2.28 1/1946	1.99 3/1941	1.98 13/1940	2.78 23/1946	2.32 14/1942	2.26 8/1943	2.23 23/1941	2.78
Blakeslee Corners Monroe	R	10	41 06 75 36 1670	1.63 5/1949	0.99 7/1942	2.27 30/1940	1.65 11/1948	4.26 22/1942	2.72 19/1944	5.37 7/1947	4.87 31/1940	6.58 26/1942	2.90 26/1943	4.19 8/1943	2.60 29/1942	6.58
Blairsville 6 ENE Indiana		13	40 27 79 09 2048	1.31 17/1937	1.25 1/1945	2.66 21/1945	2.69 11/1948	1.79 19/1940	3.13 11/1946	2.75 20/1946	2.44 15/1941	2.39 8/1942	2.17 20/1944	1.80 31/1942	1.98 29/1942	3.13
Bloserville 1 N Cumberland		37	40 16 77 22 650	2.87 3/1914	2.00 13/1940	2.82 26/1913	3.05 9/1918	3.20 24/1947	3.25 30/1921	6.02 23/1927	7.70 23/1933	3.95 29/1924	3.45 16/1926	2.80 12/1937	2.60 30/1934	7.70
Boswell 6 WNW Somerset	R	10	40 11 79 08 2528	1.36 1/1948	1.55 26/1945	2.81 6/1945	2.46 8/1942	2.20 11/1943	2.77 27/1946	2.40 14/1945	2.59 23/1945	1.95 17/1945	3.13 20/1944	1.35 26/1940	1.43 12/1949	3.13
Bradford Cent.Fire Sta. McKean		23	41 58 78 39 1660	1.64 10/1924	1.75 13/1938	2.75 17/1936	2.48 4/1947	2.86 26/1946	2.90 10/1922	4.70 18/1942	2.68 9/1943	4.00 17/1921	2.10 2/1929	2.88 17/1927	1.58 29/1942	4.70
Brookville CAA AP Jefferson		48	41 95 79 06 1407	1.90 19/1927	1.90 1/1929	2.66 23/1898	2.13 26/1937	2.12 21/1894	2.43 14/1919	5.20 21/1897	2.79 15/1901	2.80 29/1924	3.00 2/1929	1.78 26/1900	2.25 13/1927	5.20
Brower's Lock* Montgomery		40	40 07 75 25 100	2.00 12/1900	2.66 22/1902	2.57 11/1901	2.03 17/1910	2.85 19/1900	2.20 16/1908	2.28 27/1897	4.82 31/1911	3.33 6/1896	3.09 9/1903	2.85 7/1907	2.32 29/1901	4.82
Bruceton Allegheny		14	40 19 79 59 1000	1.28 14/1937	1.25 19/1938	1.83 16/1936	1.61 11/1948	2.22 16/1945	3.09 28/1939	2.21 21/1942	1.95 28/1936	1.90 29/1936	1.88 15/1943	1.46 31/1942	2.41 29/1942	3.09
Buckstown Somerset	R	10	40 04 78 51 2480	0.95 3/1944	1.00 26/1945	1.94 29/1940	2.03 4/1941	2.13 11/1943	2.42 4/1941	1.74 20/1942	2.03 6/1946	1.76 17/1945	2.74 20/1944	1.19 26/1940	1.37 29/1942	2.74
Buffalo Mills Bedford		25	39 57 78 39 1318	2.15 2/1944	1.76 12/1936	4.50 17/1936	3.72 25/1937	2.00 6/1944	2.41 30/1948	3.23 18/1942	2.83 14/1948	2.45 17/1945	3.13 16/1936	2.25 16/1926	1.59 23/1941	4.50
Butler Butler		28	40 52 79 54 1100	1.47 20/1937	1.65 13/1940	1.95 12/1939	2.56 25/1937	2.64 16/1942	3.63 22/1939	3.08 11/1937	3.58 27/1903	2.65 1/1932	3.01 2/1929	2.78 16/1927	2.00 16/1927	3.63
Butler Substation Butler	R	10	40 51 79 53 1140	1.13 4/1949	1.48 21/1945	1.61 21/1945	1.88 19/1940	2.06 15/1942	2.20 18/1948	2.41 14/1943	3.86 15/1941	1.58 8/1940	2.54 15/1943	1.26 1/1940	1.60 15/1948	3.86
Canton 1 NW Bradford	R9	10	41 40 76 52 1450	1.22 1/1948	1.60 25/1926	1.19 2/1942	2.20 4/1947	3.91 27/1946	2.83 19/1948	2.71 20/1946	2.54 1/1946	3.10 26/1942	1.84 26/1943	1.85 19/1948	2.17 23/1941	3.91
Carlisle Cumberland		48	40 12 77 11 473	2.52 3/1944	2.82 19/1924	2.28 7/1930	2.87 27/1928	2.83 2/1929	2.68 10/1937	3.67 2/1933	4.85 27/1899	3.43 14/1933	4.26 2/1929	3.35 16/1926	1.99 26/1930	4.85
Carter Camp Potter	R	10	41 38 77 43 2100	1.34 1/1948	1.40 13/1948	1.54 30/1940	2.16 11/1948	3.51 27/1946	1.80 18/1944	5.06 17/1942	2.00 6/1946	2.15 14/1945	1.61 1/1945	1.79 8/1943	2.26 23/1941	5.06
Cassandra* Cambria		14	40 25 78 38 1700	1.00 23/1906	1.25 26/1899	2.00 13/1907	1.73 13/1895	4.34 21/1894	2.00 28/1899	1.90 25/1900	2.55 20/1906	2.25 29/1896	1.61 21/1898	1.45 21/1901	1.72 14/1901	4.34
Catawissa* Columbia		31	40 57 76 28 520	2.12 19/1936	2.45 4/1926	1.70 13/1918	3.33 23/1910	2.51 19/1890	3.15 17/1930	5.55 27/1923	4.09 23/1933	3.63 30/1924	3.88 2/1929	3.70 15/1926	2.21 17/1888	5.55
Center Hall* Center		45	40 50 77 42 1272	3.25 16/1924	2.25 21/1927	2.75 17/1936	3.40 27/1928	5.25 21/1919	5.75 26/1930	5.46 4/1931	5.52 18/1901	3.85 29/1924	2.65 22/1929	3.86 22/1934	1.88 18/1937	5.75
Chambersburg Franklin	R10	42	39 56 77 39 640	2.05 16/1924	1.91 14/1936	2.19 29/1942	3.60 20/1901	2.29 12/1921	4.40 26/1895	5.43 30/1923	3.20 20/1947	3.44 20/1946	3.48 1/1929	3.23 17/1927	2.02 26/1930	5.43

MAXIMUM 24 HOUR PRECIPITATION

Table 81 — PENNSYLVANIA

STATION County		Years of Record	Lat. Long. Elev. Ft.	Jan	Feb	Mar	Apr	May	June	July	Aug	Sep	Oct	Nov	Dec	Max. of Record
Charleroi Washington	R	10	40 08 79 55 1040	1.08 1/1948	1.06 26/1945	2.37 6/1945	2.30 8/1942	1.98 30/1940	2.52 4/1941	2.51 27/1943	2.70 5/1948	1.91 16/1945	2.23 14/1942	1.40 26/1940	2.52 29/1942	2.70
Charleroi Lock 4 Washington	Lower	57	40 09 79 54 740	1.42 2/1924	2.25 24/1909	2.42 19/1908	2.50 3/1901	2.18 30/1940	3.95 11/1920	3.05 15/1919	2.88 2/1935	2.11 4/1937	2.28 2/1929	1.90 15/1926	2.48 29/1942	3.95
Clairton* Allegheny		10	40 18 79 52 1020	1.25 27/1933	1.30 19/1938	1.85 13/1933	1.47 25/1937	1.78 30/1940	2.02 10/1938	1.52 27/1936	2.16 2/1935	3.25 29/1936	1.30 10/1936	1.98 4/1936	1.10 17/1937	3.25
Clarion 3 SW Clarion	R10	42	41 12 79 26 1114	2.00 7/1890	1.70 24/1909	2.20 25/1913	2.80 30/1909	2.33 19/1949	3.08 6/1947	4.10 18/1912	2.80 29/1893	2.96 15/1911	2.72 15/1942	2.76 17/1903	2.00 15/1901	4.10
Claysville Washington		45	40 07 80 25 1170	1.53 3/1924	1.43 16/1909	2.00 14/1927	1.97 4/1934	2.62 16/1945	3.15 21/1915	5.04 27/1943	4.44 4/1948	2.80 29/1924	2.92 2/1929	2.42 26/1919	1.94 30/1942	5.04
Clearfield Clearfield		39	41 01 78 27 1140	1.50 12/1915	2.25 22/1935	2.40 16/1936	3.04 26/1909	2.63 26/1946	3.45 3/1916	3.00 10/1921	2.25 25/1941	4.30 10/1921	2.15 1/1929	2.04 30/1923	1.95 30/1942	4.30
Clymer* Indiana		13	40 40 79 01 1321	1.64 3/1924	1.44 25/1930	3.36 14/1933	2.24 15/1922	2.20 28/1921	2.91 25/1923	2.63 18/1922	2.41 23/1924	2.56 23/1926	2.39 1/1929	1.68 30/1923	1.61 22/1923	3.36
Coatesville 1 SW Chester		62	39 58 75 50 342	2.54 25/1905	3.53 13/1899	2.58 10/1901	2.89 26/1889	4.89 20/1894	3.91 1/1946	4.88 22/1946	5.57 8/1942	4.78 14/1904	3.19 10/1894	3.40 14/1935	4.21 13/1909	5.57
Colebrook* Lebanon		30	40 14 76 31 560	1.89 13/1915	2.09 1/1915	2.57 17/1913	2.10 8/1935	3.20 21/1920	2.99 7/1942	5.99 25/1925	6.74 3/1939	4.03 29/1934	3.68 5/1932	3.45 16/1926	2.01 7/1914	6.74
Confluence 1 NW Somerset		59	39 50 79 22 1331	2.35 22/1917	1.93 26/1945	2.42 13/1933	2.21 21/1893	2.50 17/1899	3.10 29/1924	3.40 25/1908	2.95 1/1935	3.90 8/1929	3.12 3/1929	1.93 26/1900	2.12 16/1948	3.90
Connellsville Fayette		14	40 01 79 36 890	1.46 1/1948	1.48 26/1945	2.47 16/1936	1.94 3/1940	1.74 30/1940	4.17 4/1941	3.51 20/1946	2.60 18/1949	2.15 12/1938	2.49 20/1944	1.31 4/1936	1.62 13/1949	4.17
Connellsville 1 E Fayette	R	10	40 05 79 34 1145	1.36 1/1948	1.48 26/1945	2.22 6/1945	2.14 3/1940	1.83 30/1940	3.98 4/1941	4.08 20/1946	2.48 17/1949	1.49 23/1945	3.01 20/1944	1.08 26/1940	1.69 29/1942	4.08
Conshohocken Montgomery		27	40 04 75 19 70	2.17 2/1925	2.23 20/1924	1.95 27/1932	4.24 30/1947	2.63 19/1943	4.59 26/1938	3.13 22/1946	4.04 23/1933	3.04 30/1924	2.05 16/1932	2.22 13/1925	1.88 13/1941	4.59
Coopersburg* LeHigh		11	40 01 75 23 500	1.86 13/1892	3.47 6/1896	1.90 22/1890	1.86 8/1895	3.88 28/1894	1.50 3/1892	2.52 25/1900	3.10 27/1899	2.00 26/1899	2.44 10/1894	3.50 1/1897	1.76 17/1890	3.88
Coraopolis Dam 2 Allegheny		40	40 31 80 10 720	1.37 22/1917	2.73 25/1930	2.42 26/1913	2.29 25/1937	2.02 24/1933	4.67 26/1921	3.13 21/1912	2.54 16/1941	3.78 9/1911	2.48 3/1929	2.19 3/1936	1.41 11/1944	4.67
Corry Erie		32	41 55 79 38 1427	1.59 14/1937	1.37 10/1893	2.93 17/1936	2.36 4/1947	2.10 16/1893	5.36 4/1892	2.93 24/1935	2.66 10/1937	2.72 29/1924	2.00 17/1948	2.08 17/1927	2.50 11/1944	5.36
Coudersport Potter		21	41 46 78 01 1653	1.42 24/1948	1.67 14/1928	1.50 3/1904	1.60 5/1947	1.95 25/1943	3.46 8/1948	8.48 17/1942	2.01 9/1943	2.64 14/1945	3.26 2/1929	1.51 9/1932	1.18 12/1949	8.48
Covington Tioga		11	41 45 77 05 1193	0.80 15/1940	0.90 8/1942	1.15 22/1948	1.40 4/1940	3.44 28/1946	1.67 27/1946	1.70 8/1947	2.43 29/1949	1.97 24/1946	1.70 27/1943	1.93 29/1945	1.74 30/1942	3.44
Cresson 2 E Cambria	R10	29	40 27 78 34 2450	2.23 3/1944	2.42 24/1930	2.06 6/1945	2.66 4/1941	2.92 9/1924	4.13 4/1941	4.01 3/1941	2.88 15/1941	1.94 17/1945	4.45 22/1929	2.08 12/1925	1.81 29/1942	4.45
Davis Island Dam Allegheny		30	40 29 80 04 720	1.62 22/1917	1.43 10/1893	2.42 26/1913	2.19 20/1901	1.56 6/1922	4.32 26/1921	2.84 15/1919	2.25 19/1893	4.88 9/1911	1.60 19/1916	1.41 1/1899	1.61 15/1901	4.88
Derry Westmoreland		53	40 20 79 18 1150	3.73 22/1927	1.62 25/1930	3.21 17/1936	2.41 2/1901	2.02 27/1901	4.05 26/1921	4.88 21/1916	4.12 2/1935	3.47 5/1926	2.89 2/1929	2.20 28/1921	1.93 24/1913	4.88
Dingman's Ferry* Pike	R	10	41 13 74 52 360	1.47 28/1943	1.48 20/1947	1.78 3/1942	1.91 23/1944	2.98 26/1946	2.36 17/1941	4.18 7/1941	3.26 24/1945	3.77 26/1942	2.54 26/1943	2.90 24/1942	2.17 31/1948	4.18
Donora Washington		23	40 11 79 51 761	1.62 25/1933	1.73 23/1935	2.59 6/1945	2.14 9/1942	1.80 31/1940	2.84 4/1941	2.54 24/1933	2.35 5/1948	1.53 25/1926	2.38 14/1942	1.72 15/1926	1.94 29/1942	2.84
Doylestown Bucks		59	40 18 75 08 370	2.60 12/1915	4.45 6/1896	3.15 15/1912	3.46 28/1889	3.97 21/1894	4.61 1/1946	4.55 5/1913	5.21 24/1891	4.85 8/1934	5.00 9/1903	2.67 13/1937	3.00 29/1901	5.21
Drifton* Luzerne		24	41 00 75 59 1700	2.10 21/1910	2.20 28/1902	2.05 27/1913	3.10 27/1913	3.10 4/1893	2.99 3/1892	3.41 26/1916	4.10 18/1901	2.86 15/1916	4.00 13/1901	2.06 26/1919	3.53 10/1907	4.10
Driftwood Cameron	R10	26	41 20 78 08 880	3.00 14/1929	1.34 14/1928	1.98 24/1898	2.53 20/1943	2.35 26/1946	3.00 25/1896	5.59 18/1942	2.00 17/1926	3.30 30/1896	2.32 12/1927	2.00 26/1900	2.50 28/1926	5.59
DuBois 7 E Clearfield	R10	12	41 06 78 38 1670	1.15 3/1944	1.29 13/1948	1.56 29/1940	2.13 11/1948	2.77 19/1949	2.00 27/1938	2.30 22/1946	3.14 23/1942	2.80 8/1940	1.65 20/1944	1.28 1/1942	2.01 29/1942	3.14
Dunlo Cambria	R	10	40 17 78 44 2440	1.37 3/1944	0.92 13/1940	2.17 6/1945	2.13 8/1942	1.74 11/1943	3.13 18/1948	2.27 12/1949	2.46 17/1947	1.75 17/1945	2.36 20/1944	1.24 24/1947	1.78 29/1942	3.13
Dushore Sullivan	R10	22	41 32 76 24 1580	2.15 7/1905	1.60 13/1940	2.30 30/1940	1.91 4/1947	3.41 6/1944	2.02 29/1902	3.64 28/1945	5.46 31/1940	2.00 28/1908	2.01 26/1943	1.80 26/1900	2.84 15/1901	5.46
Dyberry* Wayne		14	41 38 75 16 1000	1.70 1/1888	2.26 6/1896	2.20 22/1903	2.00 26/1889	2.00 13/1897	1.72 22/1893	2.00 19/1898	1.88 24/1893	2.33 26/1902	2.26 10/1894	2.22 9/1898	2.00 4/1900	2.33
Eagle's Mere Sullivan		11	41 24 76 35 2020	2.17 13/1888	1.44 21/1945	1.45 8/1946	3.50 29/1889	5.17 31/1889	1.96 13/1947	3.18 28/1945	3.47 29/1949	2.12 29/1946	2.29 16/1943	2.36 8/1943	2.52 20/1948	5.17
Easton* Northampton		12	40 42 75 13 400	1.90 5/1909	3.74 6/1896	2.42 3/1906	2.28 9/1895	2.87 28/1896	2.27 15/1908	2.55 9/1896	4.15 5/1904	5.11 26/1902	7.21 10/1903	1.87 26/1900	2.04 14/1897	7.21
East Waterford 3 E Perry		13	40 21 77 33 2125	1.75 3/1944	1.12 13/1940	1.67 30/1940	2.82 26/1937	3.77 13/1948	2.50 1/1946	4.20 16/1947	2.05 22/1937	3.29 23/1946	2.44 15/1942	2.68 12/1937	1.79 30/1942	4.20
Ebensburg Cambria		31	40 29 78 44 2170	1.54 3/1924	2.55 14/1926	2.13 16/1936	2.40 11/1948	2.40 11/1943	3.64 9/1948	4.40 13/1949	2.88 24/1936	3.23 29/1936	3.05 1/1929	2.09 12/1935	1.60 30/1942	4.40
Elk Lick* Somerset		18	39 45 79 05 2680	1.80 6/1932	1.76 12/1923	1.70 10/1923	1.50 28/1928	1.25 18/1920	3.50 29/1924	2.55 2/1931	2.88 3/1929	2.22 2/1926	4.00 1/1929	1.55 28/1921	1.38 13/1929	4.00
Ellwood Junction* Beaver		24	40 52 80 17 900	1.29 8/1913	1.52 24/1909	2.17 23/1898	3.10 20/1901	1.68 23/1903	3.07 8/1897	2.14 18/1912	2.66 28/1903	2.34 15/1911	1.64 19/1905	1.40 10/1913	1.36 6/1906	3.10
Emporium Cameron	R10	61	41 30 78 13 1100	1.66 3/1929	2.06 28/1902	2.26 13/1918	2.56 29/1909	5.85 31/1889	2.38 21/1918	7.67 17/1942	2.51 17/1919	2.41 19/1890	2.43 3/1927	1.80 16/1903	1.81 16/1902	7.67
English Center Lycoming	R	10	41 26 77 17 881	1.39 1/1948	1.18 26/1946	1.75 30/1940	1.69 11/1948	4.73 27/1946	2.18 4/1941	3.20 20/1946	2.06 1/1946	2.71 26/1942	1.78 26/1943	2.32 28/1945	2.37 23/1941	4.73

MAXIMUM 24 HOUR PRECIPITATION

Table 81

PENNSYLVANIA

STATION County		Years of Record	Lat. Long. Elev. Ft.	Jan	Feb	Mar	Apr	May	June	July	Aug	Sep	Oct	Nov	Dec	Max. of Record
Ephrata Lancaster		49	40 10 76 10 365	2.44 2/1936	3.40 21/1902	2.79 27/1913	2.27 8/1940	4.37 19/1900	4.02 30/1939	4.50 26/1942	4.56 16/1942	3.81 25/1899	3.78 6/1932	2.76 8/1943	2.31 22/1918	4.56
Erie WB City Erie	R53	76	42 07 80 05 655	1.92 3/1914	3.35 3/1883	3.06 24/1913	3.16 4/1947	4.71 16/1893	3.64 5/1887	10.42 22/1947	5.77 3/1915	3.40 21/1882	3.24 22/1912	2.07 11/1879	2.36 11/1944	10.42
Everett Bedford	R6	28	40 00 78 23 1020	2.10 21/1902	1.75 15/1903	1.87 22/1916	1.65 3/1901	2.21 27/1913	3.19 28/1903	3.45 25/1916	2.60 10/1898	3.00 17/1945	2.52 20/1944	1.95 9/1913	2.96 14/1901	3.45
Falls Creek* Clearfield		11	41 09 78 49 1495	1.17 3/1924	1.02 25/1930	1.24 29/1928	1.15 4/1929	2.64 12/1923	2.61 29/1924	2.23 6/1930	2.23 16/1926	2.84 17/1921	1.94 2/1929	1.59 29/1923	1.56 6/1923	2.84
Farrell Sharon Mercer		37	41 14 80 30 855	1.45 24/1937	1.30 5/1942	2.92 25/1913	2.83 4/1929	3.23 16/1942	2.49 15/1943	2.74 27/1939	4.00 2/1928	2.87 4/1937	1.78 28/1939	1.85 18/1929	2.26 1/1927	4.00
Forest City* Susquehanna		17	41 39 75 28 1600	1.53 25/1923	1.55 11/1982	3.01 18/1936	2.11 29/1923	1.89 9/1923	4.60 3/1922	3.80 29/1926	3.07 24/1933	4.43 30/1924	2.49 5/1932	1.92 16/1926	1.48 6/1938	4.60
Forks of Neshaminy* Bucks		26	40 16 75 02 200	2.00 26/1895	5.45 6/1896	2.52 12/1901	4.09 16/1913	6.08 19/1900	4.00 27/1900	4.09 31/1889	4.21 31/1911	3.69 5/1896	4.15 12/1904	2.95 16/1892	2.72 17/1888	6.08
Franklin Venango	R10	76	41 23 79 49 987	1.91 4/1914	1.80 7/1904	2.22 25/1913	2.80 29/1909	3.61 27/1946	2.82 27/1919	3.16 29/1941	3.37 25/1941	2.75 4/1937	2.75 2/1929	1.91 16/1927	1.99 14/1901	3.61
Fredericksville 1 SE Berks		12	40 27 74 41 800	2.35 6/1949	1.50 20/1947	2.20 14/1940	1.91 8/1940	4.40 23/1942	3.51 1/1946	2.26 21/1938	3.48 9/1942	3.19 24/1940	2.04 1/1943	2.57 8/1943	1.99 14/1941	4.40
Freeland Luzerne		29	41 01 75 54 1970	2.40 16/1924	2.54 3/1926	3.24 6/1920	1.95 27/1928	2.93 23/1942	2.38 28/1938	5.86 7/1947	5.62 23/1933	6.40 30/1924	4.10 5/1932	4.61 8/1943	2.12 30/1948	6.40
Galeton Potter		19	41 44 77 39 1330	1.35 15/1932	1.52 22/1944	2.84 21/1936	2.35 4/1947	3.18 26/1946	2.82 18/1944	3.78 17/1942	3.07 13/1942	2.53 26/1939	2.09 29/1935	1.94 13/1937	1.58 24/1941	3.78
George School Bucks		41	40 13 74 56 160	2.61 2/1936	2.00 19/1924	2.73 27/1932	2.55 8/1940	3.15 19/1929	3.94 26/1938	4.77 4/1941	3.47 19/1939	4.25 7/1934	3.28 28/1907	2.59 9/1932	2.52 30/1948	4.77
Gettysburg Adams		47	39 50 77 14 500	2.50 16/1924	2.04 24/1915	4.00 27/1913	2.70 15/1906	3.12 7/1908	3.80 23/1912	5.50 30/1923	4.98 8/1890	4.86 15/1916	3.76 19/1916	3.64 8/1943	2.92 1/1934	5.50
Gettysburg 1 S Adams	R	10	39 48 77 14 560	2.69 1/1948	1.58 6/1942	1.68 2/1942	1.98 19/1940	4.61 19/1943	2.72 1/1946	4.29 12/1949	2.40 23/1945	3.26 23/1946	2.98 25/1943	3.56 8/1943	1.66 13/1941	4.61
Glencoe Somerset	R	10	39 49 78 51 1620	2.13 1/1948	1.37 6/1942	1.33 4/1944	1.90 18/1943	1.99 15/1942	2.46 3/1941	2.29 6/1947	2.70 13/1949	2.45 17/1945	4.77 14/1942	1.21 26/1940	1.58 11/1944	4.77
Good Springs 1 NW Schuykill	R	10	40 38 76 30 1500	1.80 14/1940	1.52 6/1942	1.95 30/1940	2.14 19/1940	3.00 16/1942	2.87 18/1944	3.78 18/1945	2.68 21/1940	4.42 26/1942	2.49 26/1943	5.36 8/1943	3.00 23/1941	5.36
Gordon Schuykill		46	40 45 76 20 900	3.20 7/1905	2.47 21/1937	2.75 27/1913	3.80 15/1906	3.34 22/1942	3.50 16/1916	3.68 8/1935	4.86 22/1915	5.23 30/1924	5.82 5/1932	5.10 8/1943	3.25 10/1907	5.82
Gouldsboro Wayne		34	41 15 75 27 1850	2.60 6/1932	2.00 21/1937	3.12 29/1940	2.36 12/1940	3.57 23/1942	3.90 29/1928	7.35 27/1923	2.85 23/1933	4.15 30/1924	2.85 5/1932	3.88 8/1943	2.27 1/1934	7.35
Grampian* Clearfield		15	40 58 78 37 1535	1.50 2/1904	2.25 16/1891	2.50 3/1904	2.06 7/1902	8.37 31/1889	3.20 30/1891	2.70 16/1896	3.10 17/1888	1.98 8/1894	1.88 21/1898	1.90 26/1900	1.68 14/1889	8.37
Gratersford Montgomery		30	40 14 75 27 160	2.13 1/1948	1.84 20/1921	2.13 28/1932	1.94 12/1933	3.23 26/1943	5.09 1/1946	5.67 8/1935	4.83 8/1942	4.02 8/1934	2.97 2/1929	2.11 17/1935	2.40 30/1948	5.67
Greensboro Lock No.7 Lwr Greene		55	39 47 79 55 808	1.70 12/1913	1.86 16/1903	2.36 14/1933	2.01 12/1948	2.96 17/1918	2.76 17/1920	3.66 26/1943	3.50 5/1948	2.85 11/1899	2.76 2/1929	2.10 26/1919	2.48 3/1905	3.66
Greensburg 2 E Hwy Shed R Westmoreland		10	40 18 79 30 1225	1.00 3/1944	1.37 13/1940	2.47 5/1945	2.40 8/1942	1.93 26/1946	3.56 4/1941	2.66 3/1941	1.84 13/1943	1.95 17/1945	2.53 14/1942	1.35 26/1940	2.12 29/1942	3.56
Greensburg 2 S Filter Sta Westmoreland		41	40 16 79 33 977	1.55 23/1924	1.36 26/1945	2.78 17/1936	2.49 9/1942	2.33 26/1918	4.13 29/1924	2.63 31/1941	3.90 13/1943	3.20 15/1911	2.46 1/1929	1.63 4/1936	1.83 30/1942	4.13
Greensburg 3 SE Unity Res Westmoreland		37	40 17 79 30 1245	1.45 1/1948	1.60 20/1927	2.64 21/1912	2.31 9/1942	1.91 12/1937	3.70 28/1924	2.49 13/1948	3.33 23/1924	3.45 15/1911	2.50 22/1929	1.75 4/1936	1.50 15/1948	3.70
Greenville Mercer		47	41 25 80 23 930	1.68 1/1923	1.44 1/1915	3.74 25/1913	2.07 11/1948	2.80 24/1933	2.52 20/1949	2.81 16/1907	3.20 8/1934	1.85 4/1937	2.07 11/1946	2.38 1/1921	1.70 6/1923	3.74
Grove City* Mercer		36	41 10 80 05 1256	1.79 25/1937	1.08 12/1910	2.15 27/1907	1.98 5/1929	4.30 31/1926	2.95 16/1912	2.78 25/1935	4.65 9/1934	3.13 24/1910	3.24 1/1911	2.46 1/1921	2.94 13/1927	4.65
Hamburg* Berks		47	40 34 76 00 535	2.20 21/1921	3.17 21/1902	2.72 3/1906	2.71 28/1913	3.92 8/1898	3.41 5/1911	4.39 14/1911	4.90 18/1901	3.60 1/1910	5.61 1/1911	4.07 16/1935	2.60 4/1897	5.61
Hanover York		45	39 48 76 59 600	2.45 1/1948	1.86 20/1921	2.48 29/1942	2.72 15/1929	2.89 22/1915	2.83 1/1946	6.07 24/1908	4.28 25/1905	4.27 24/1940	3.57 1/1929	2.91 12/1937	2.11 26/1930	6.07
Harrisburg 3 S WB AP York	R53	61	40 13 76 51 335	2.32 11/1915	2.59 4/1920	2.35 26/1913	2.99 27/1928	6.16 31/1889	2.95 27/1925	3.91 18/1945	5.28 23/1933	5.14 14/1916	4.08 1/1929	3.49 12/1937	3.19 1/1934	6.16
Hawley Wayne		31	41 28 75 10 980	1.65 19/1936	2.40 3/1926	2.60 30/1940	2.71 4/1947	2.22 23/1942	3.07 17/1922	4.29 16/1947	4.06 23/1933	3.48 26/1942	3.86 5/1932	2.43 16/1926	1.75 4/1898	4.29
Herr's Island Dam* Allegheny		35	40 27 79 59 720	1.50 22/1917	2.40 25/1930	1.89 17/1936	2.25 15/1922	1.88 25/1933	3.51 26/1921	2.80 22/1927	2.02 12/1914	2.30 15/1911	2.82 10/1936	2.15 16/1926	1.60 3/1905	3.51
Hewitt 2 S Bedford	R	10	39 44 78 32 840	1.94 1/1948	1.04 20/1947	1.36 6/1943	1.44 18/1943	1.94 30/1940	2.05 19/1946	2.49 30/1945	2.75 23/1945	2.52 17/1945	3.33 14/1942	1.80 6/1948	1.46 29/1942	3.33
Holidaysburg Blair	R10	21	40 26 78 24 1000	1.69 3/1944	1.72 16/1891	2.17 6/1945	2.10 8/1942	5.12 31/1889	2.58 18/1948	2.88 2/1889	4.72 21/1888	3.42 29/1896	2.26 20/1944	1.56 1/1897	2.12 17/1890	5.12
Hollisterville Wayne		22	41 23 75 26 1360	2.18 19/1936	2.20 10/1932	2.00 18/1936	1.90 8/1938	4.68 23/1942	2.70 22/1937	5.95 7/1947	4.21 23/1933	5.08 7/1929	3.48 5/1932	2.73 8/1943	1.64 30/1948	5.95
Holtwood Lancaster	R9	35	39 50 76 20 200	2.15 13/1915	3.54 1/1915	2.20 27/1932	2.37 27/1928	2.47 16/1946	3.76 1/1946	4.08 19/1919	5.50 22/1933	3.50 24/1940	3.15 25/1943	3.04 17/1935	1.99 30/1942	5.50
Home Indiana	R	10	40 45 79 06 1260	1.12 23/1949	1.29 26/1945	1.91 6/1945	2.33 11/1948	1.52 5/1944	2.07 16/1943	2.92 11/1948	2.86 30/1945	1.72 17/1945	1.80 20/1944	1.05 26/1940	1.79 29/1942	2.92
Honesdale* Wayne		12	41 34 75 01 1000	1.65 13/1915	2.02 6/1896	2.50 19/1896	2.90 25/1889	2.00 16/1897	1.58 22/1893	3.70 26/1916	1.78 12/1888	2.20 12/1890	2.35 10/1894	1.17 15/1888	2.50 8/1914	3.70
Honesdale 6 N Tanners Wayne	R /Fls.	10	41 39 75 17 1060	1.45 15/1945	1.19 7/1941	1.12 19/1944	2.63 4/1947	5.11 22/1942	1.74 4/1941	5.20 7/1947	3.23 31/1940	2.40 26/1942	2.87 26/1943	2.50 8/1943	2.43 29/1942	5.20

Table 81

MAXIMUM 24 HOUR PRECIPITATION

STATION County		Years of Record	Lat. Long. Elev. Ft.	Jan	Feb	Mar	Apr	May	June	July	Aug	Sep	Oct	Nov	Dec	Max. of Record
Hooversville Somerset		10	40 09 75 55 1660	1.76 3/1944	0.92 26/1945	1.55 20/1940	1.75 10/1942	2.80 24/1944	2.72 1/1946	2.12 11/1943	3.05 18/1942	1.50 17/1945	2.38 20/1944	1.05 29/1949	1.94 30/1942	3.05
Huntingdon Huntingdon		54	40 29 78 01 620	1.85 11/1922	2.00 19/1927	2.87 16/1936	3.14 26/1937	3.15 23/1931	5.41 1/1889	3.87 2/1933	4.80 21/1888	2.85 29/1896	3.48 1/1929	2.28 26/1900	2.88 14/1901	5.41
Huntingdon Riv. Sta. Huntingdon		17	40 28 78 01 624	1.50 8/1908	1.68 24/1909	2.20 19/1908	1.60 3/1901	2.80 2/1897	2.30 5/1892	1.82 6/1904	2.63 29/1893	4.00 30/1896	2.05 19/1898	2.63 26/1900	1.58 3/1905	4.00
Huntsdale Cumberland	R	10	40 06 77 19 620	2.29 3/1944	1.43 18/1940	2.74 29/1942	2.20 19/1940	2.21 21/1942	2.94 14/1946	2.95 22/1948	3.11 16/1942	2.71 17/1945	2.92 25/1943	2.65 28/1945	1.73 29/1942	3.11
Hyndman Bedford		37	39 49 78 43 900	2.00 13/1917	2.03 1/1915	2.36 22/1916	2.90 13/1909	2.95 27/1913	3.30 16/1912	2.58 29/1939	4.04 22/1933	3.44 22/1926	3.27 2/1929	1.59 16/1926	2.05 13/1909	4.04
Indiana Indiana		46	40 36 79 07 1102	1.54 4/1914	1.72 25/1930	2.86 17/1936	2.57 11/1948	2.65 11/1943	3.60 19/1948	3.14 24/1929	3.48 28/1903	2.50 29/1896	2.89 2/1929	2.00 20/1929	2.02 30/1942	3.60
Indiana 2 SE Indiana	R	10	40 37 79 10 1300	1.16 23/1949	1.07 26/1945	1.20 30/1940	2.51 11/1948	1.80 5/1944	4.07 19/1948	2.10 12/1944	2.40 19/1947	1.95 17/1945	1.87 14/1942	1.33 24/1947	2.02 29/1942	4.07
Ingram* Allegheny		10	40 27 80 05 850	1.40 1/1932	1.33 25/1930	1.83 30/1928	1.14 3/1931	1.60 12/1923	3.15 28/1924	2.68 19/1931	1.86 25/1924	2.68 28/1924	3.48 1/1929	2.32 15/1926	1.41 16/1927	3.48
Irwin Westmoreland		52	40 20 79 42 1100	1.55 3/1924	1.25 22/1935	2.40 6/1945	2.36 9/1942	1.76 8/1931	3.45 26/1921	3.79 18/1912	2.18 8/1898	2.55 29/1936	2.05 20/1944	1.90 1/1942	2.50 29/1942	3.79
Jackson Summit Tioga	R	10	41 57 77 01 1675	1.48 1/1948	1.27 13/1940	2.05 21/1948	1.69 5/1941	2.91 26/1946	1.94 18/1944	3.10 17/1942	2.70 9/1947	1.70 18/1945	1.34 26/1943	1.42 6/1941	1.49 30/1942	3.10
Jamestown 2 NW Crawford	R	10	41 30 80 28 1050	0.87 30/1947	1.26 13/1948	1.88 21/1945	1.88 19/1940	2.42 15/1942	1.96 23/1944	3.56 16/1947	3.45 25/1941	3.77 18/1948	2.02 11/1946	1.21 17/1945	1.08 29/1942	3.77
Johnstown 1 Cambria		62	40 20 78 55 1214	1.90 3/1913	2.25 16/1891	2.83 21/1912	3.30 9/1942	2.85 29/1911	4.46 16/1912	4.27 28/1945	4.49 21/1888	2.62 14/1911	2.90 1/1929	1.96 26/1900	2.06 14/1901	4.49
Johnstown 2 Cambria	R	10	40 19 78 55 1275	1.55 3/1944	1.54 26/1945	2.75 6/1945	3.12 8/1942	1.68 11/1943	2.52 7/1947	4.48 28/1945	3.34 23/1945	1.97 17/1945	1.93 20/1944	1.44 26/1940	1.60 29/1942	4.48
Kane 1 NNE McKean	R4	34	41 41 78 48 1750	1.90 15/1932	1.44 25/1916	2.30 17/1936	1.70 26/1937	3.94 27/1946	2.82 3/1916	3.15 24/1933	1.88 16/1947	2.90 5/1923	2.02 6/1918	1.52 16/1926	1.46 28/1915	3.94
Kennett Square* Chester		31	39 51 75 43 340	2.84 11/1915	3.46 6/1896	2.51 13/1912	2.85 17/1910	3.73 21/1894	3.40 10/1903	3.23 22/1897	5.04 31/1911	3.03 26/1902	2.80 23/1912	2.85 23/1901	3.81 7/1914	5.04
Kylertown* Clearfield		13	40 59 78 13 1637	1.31 30/1939	1.50 13/1940	4.47 17/1936	1.68 26/1937	1.52 23/1931	1.83 30/1939	2.64 24/1933	2.20 26/1937	2.55 8/1940	2.59 2/1929	2.00 3/1936	1.63 23/1941	4.47
Lakeville 1 N Wayne		22	41 27 75 17 1370	1.45 20/1936	1.91 21/1947	2.45 31/1940	1.87 6/1947	3.05 22/1942	2.76 30/1928	4.00 22/1947	6.13 25/1939	3.12 27/1942	4.25 29/1935	2.48 9/1943	1.60 1/1934	6.13
Lancaster Fltr Plnt 2 NE Lancaster	R10		40 03 76 17 270	1.96 1/1948	0.85 6/1942	1.31 2/1940	1.80 8/1940	4.19 22/1942	4.30 30/1941	2.95 3/1941	3.32 5/1944	4.32 24/1940	3.29 25/1943	2.57 8/1943	1.81 13/1941	4.32
Lancaster Pmp Sta. 2 NE Lancaster		50	40 03 76 17 255	2.00 7/1895	3.00 22/1902	2.71 27/1932	2.28 15/1929	4.06 22/1942	2.58 4/1928	5.00 1/1941	3.69 22/1937	6.60 18/1927	4.34 5/1932	4.20 16/1926	2.52 6/1914	6.60
Lansdale * Montgomery		24	40 14 75 17 368	1.79 7/1910	4.32 6/1896	3.05 15/1912	2.40 28/1889	4.50 21/1894	2.30 14/1896	3.50 19/1888	4.53 18/1898	3.93 14/1904	5.12 9/1903	3.78 15/1892	2.75 17/1888	5.12
Lansford Carbon		33	40 50 75 53 1030	2.33 2/1925	1.57 19/1921	2.63 31/1940	2.68 6/1936	4.73 23/1942	3.95 29/1928	4.40 21/1916	6.19 24/1933	6.83 30/1924	4.00 23/1937	4.48 9/1943	2.29 1/1934	6.83
Lawrenceville Tioga		51	42 00 77 08 996	2.00 12/1915	1.90 7/1900	1.95 21/1948	2.20 29/1909	2.60 27/1946	2.65 17/1930	3.39 18/1942	4.80 27/1937	2.90 30/1924	2.10 19/1927	4.00 25/1900	1.92 30/1942	4.80
Lebanon Lebanon		59	40 20 76 26 460	2.22 21/1917	3.05 6/1896	2.52 27/1913	2.35 6/1930	3.59 20/1894	2.31 27/1938	5.17 10/1914	5.72 23/1933	3.70 1/1940	3.21 12/1896	2.53 8/1943	2.05 17/1888	5.72
Lebanon 3 SW Lebanon	R	10	40 20 76 28 490	1.91 5/1949	1.15 6/1942	1.67 14/1940	1.84 19/1940	3.12 21/1942	3.13 28/1945	5.95 22/1945	4.56 31/1940	3.40 26/1942	2.66 25/1943	2.36 8/1943	1.85 29/1942	5.95
Lehighton Carbon	R10	15	40 50 75 42 580	3.20 3/1936	1.67 14/1936	2.31 14/1940	2.23 6/1937	4.37 22/1942	2.30 27/1938	4.23 10/1935	4.92 31/1940	4.30 26/1942	3.08 26/1943	4.00 8/1943	2.31 29/1942	4.92
Le Roy Bradford		38	41 40 76 44 1400	2.00 12/1915	2.80 14/1940	3.85 1/1900	2.55 24/1910	3.16 4/1893	3.20 28/1892	3.00 8/1915	3.36 26/1899	3.40 27/1942	2.60 14/1893	2.56 26/1900	3.55 15/1901	3.85
Lewisburg* Union		43	40 58 76 53 450	2.51 12/1915	1.81 6/1896	3.83 1/1900	2.15 27/1928	2.40 2/1929	3.55 29/1902	5.35 28/1923	4.63 27/1899	3.40 10/1907	3.77 2/1929	3.54 16/1926	2.25 14/1901	5.35
Lewistown Mifflin	R10	11	40 35 77 35 480	1.76 3/1944	0.83 3/1939	2.30 30/1940	1.84 11/1948	3.09 21/1942	1.79 28/1943	2.70 31/1946	1.57 15/1941	1.97 23/1946	1.94 20/1944	2.16 28/1945	1.72 29/1942	3.09
Linesville* Crawford		24	41 36 80 25 1100	1.85 4/1914	1.35 1/1915	2.00 28/1915	1.64 25/1937	2.27 29/1921	2.38 28/1924	2.25 31/1922	5.12 9/1934	3.62 23/1926	1.68 2/1925	2.08 17/1920	1.85 1/1927	5.12
Linesville 6 NW Penn Line Crawford		32	41 32 80 31 1015	1.40 25/1937	1.43 14/1948	2.78 22/1948	2.20 12/1944	3.08 8/1924	2.06 28/1924	3.83 17/1942	5.28 9/1934	3.87 23/1926	2.22 19/1937	1.82 1/1921	1.78 1/1927	5.28
Lloyd* Tioga		17	41 33 77 23 1200	2.00 3/1913	1.59 13/1914	1.90 14/1918	1.95 28/1913	1.52 21/1919	2.76 2/1916	1.78 22/1924	2.98 8/1917	1.93 29/1924	1.80 5/1932	1.87 9/1913	1.03 17/1921	2.98
Lock Haven 1 Clinton		58	41 08 77 26 570	2.00 3/1914	2.05 6/1896	2.36 13/1918	3.03 27/1913	2.94 26/1946	3.00 2/1916	4.40 13/1926	4.73 1/1941	3.35 9/1907	3.44 2/1896	3.01 25/1900	2.92 14/1901	4.73
Lock Haven 2 Clinton	R	10	41 08 77 27 630	1.49 1/1948	1.44 13/1940	2.01 30/1940	1.80 13/1949	3.23 26/1946	2.10 4/1941	3.42 31/1946	4.87 15/1941	2.26 17/1945	1.52 26/1943	1.98 28/1945	2.40 29/1942	4.87
Lycippus 1 E Westmoreland		58	40 14 79 24 1380	2.70 23/1920	1.99 19/1914	3.19 18/1908	2.87 27/1948	2.53 28/1929	3.96 28/1924	3.54 14/1937	4.64 18/1906	3.15 14/1911	2.94 1/1929	1.97 26/1919	1.87 25/1944	4.64
Mapleton Depot Huntingdon		11	40 24 77 56 580	1.68 4/1944	1.30 7/1942	1.69 31/1940	1.36 10/1942	2.53 30/1941	1.53 2/1946	2.66 13/1949	2.47 31/1947	2.46 15/1945	1.83 21/1944	2.16 7/1948	1.71 30/1942	2.66
Marcus Hook Delaware		23	39 48 75 25 12	2.74 3/1936	1.58 11/1933	2.70 31/1934	4.05 30/1947	2.02 4/1921	2.62 1/1946	3.09 7/1919	6.17 12/1942	2.61 22/1923	2.96 23/1923	2.75 4/1947	2.35 12/1941	6.17
Marienville Forest	R	10	41 28 79 07 1780	1.09 19/1947	1.59 13/1948	1.91 21/1945	2.18 11/1948	1.80 22/1949	2.55 13/1941	2.37 30/1945	2.00 17/1949	1.72 8/1942	2.02 14/1942	1.29 1/1940	1.68 29/1942	2.55

Table 81

MAXIMUM 24 HOUR PRECIPITATION

STATION County	Years of Record	Lat. Long. Elev. Ft.	Jan	Feb	Mar	Apr	May	June	July	Aug	Sep	Oct	Nov	Dec	Max. of Record
Marion* Franklin	14	39 52 77 42 636	1.39 12/1915	1.68 26/1908	1.79 27/1913	1.87 9/1907	1.61 19/1908	2.62 16/1910	3.00 21/1916	2.94 19/1906	2.20 24/1912	2.05 1/1913	1.75 15/1914	1.90 10/1907	3.00
Martinsburg R10 Blair	11	40 18 78 20 1360	2.10 3/1944	1.02 13/1940	1.76 6/1945	2.00 8/1942	2.27 29/1941	2.72 19/1948	2.24 3/1941	2.12 27/1947	2.60 17/1945	1.61 14/1942	1.36 26/1940	2.09 29/1942	2.72
Matamoras Pike	18	41 22 74 42 466	1.53 15/1940	2.10 22/1937	2.08 15/1940	2.27 19/1949	2.30 15/1937	1.62 19/1934	2.86 9/1935	4.50 24/1933	2.73 1/1940	3.82 31/1935	1.85 14/1937	2.47 31/1948	4.50
Mauch Chunk 1 SW Carbon	57	40 51 75 46 800	2.40 22/1902	2.70 26/1908	3.40 19/1896	2.95 15/1906	6.14 23/1942	3.91 29/1928	4.47 9/1935	4.31 23/1933	7.01 3/1933	3.60 1/1929	3.85 5/1896	4.62 14/1901	7.01
McConnellsburg Fulton	17	39 56 78 00 910	3.08 2/1944	1.09 7/1891	1.90 29/1942	1.72 11/1891	7.08 31/1889	2.85 30/1939	2.00 13/1949	3.54 21/1947	2.50 18/1945	2.15 3/1939	1.75 20/1948	1.90 17/1890	7.08
McKeesport Allegheny	19	40 21 79 52 800	1.43 26/1933	2.06 23/1935	2.23 22/1945	2.00 26/1937	1.85 31/1940	1.89 13/1948	2.50 28/1943	1.88 15/1941	2.83 30/1936	2.00 10/1936	1.66 2/1942	2.00 30/1942	2.83
Meadville 1 S R10 Crawford	57	41 38 80 10 1065	1.60 18/1910	3.50 22/1900	3.70 25/1913	2.48 26/1937	3.32 16/1893	3.10 25/1919	5.66 18/1897	3.90 30/1903	2.87 29/1924	1.77 11/1946	2.43 1/1921	1.52 6/1923	5.66
Mercer Highway Shed R Mercer	10	41 14 80 15 1240	0.96 2/1947	1.38 26/1946	1.47 5/1945	2.13 27/1948	3.41 26/1946	1.76 26/1946	2.36 30/1949	2.03 15/1941	2.17 28/1944	1.82 11/1946	0.95 26/1948	1.61 29/1942	3.41
Midland Dam No 7 Lower Beaver	14	40 38 80 28 780	1.37 22/1937	1.10 27/1946	1.56 12/1939	2.09 12/1948	2.16 28/1946	3.08 28/1939	2.75 19/1941	2.77 8/1938	1.48 29/1936	1.56 3/1941	1.88 4/1936	1.33 30/1942	3.08
Mifflin* Juniata	42	40 34 77 23 445	1.98 12/1915	1.90 26/1908	1.62 7/1930	2.10 26/1937	4.70 20/1908	2.65 22/1918	3.63 10/1917	3.57 23/1933	4.31 29/1924	3.85 2/1929	3.32 12/1937	2.25 13/1915	4.70
Milan R Bradford	10	41 55 76 32 820	0.89 1/1948	1.11 6/1942	1.20 21/1948	2.07 4/1947	2.55 6/1944	1.69 3/1942	2.18 20/1946	2.17 5/1948	2.34 23/1946	1.98 26/1943	1.83 6/1941	2.29 29/1942	2.55
Milford* Pike	18	41 19 74 48 500	2.67 12/1905	1.60 25/1916	2.60 5/1920	2.00 13/1909	2.22 29/1906	2.18 15/1919	3.01 19/1920	3.36 25/1905	3.05 6/1920	7.70 9/1903	2.49 5/1910	2.85 14/1909	7.70
Millersburg 2 E R10 Dauphin	12	40 32 76 56 545	1.32 30/1939	0.88 3/1939	2.41 30/1940	1.83 19/1940	3.81 6/1944	2.66 28/1945	2.48 20/1946	2.49 31/1940	2.81 10/1946	1.88 26/1943	1.72 8/1943	2.14 23/1941	3.81
Millville R10 Columbia	12	41 08 76 32 650	1.09 1/1948	1.07 6/1942	2.80 29/1940	1.51 11/1948	2.51 6/1944	2.15 19/1944	4.28 27/1939	2.97 15/1941	1.52 12/1944	2.42 26/1943	1.84 8/1943	2.07 29/1942	4.28
Montrose 3 E Hwy Shed R10 Susquehanna	44	41 50 75 49 1680	2.95 22/1904	1.99 22/1937	2.21 2/1947	2.32 4/1947	3.45 20/1946	3.03 30/1941	3.50 8/1915	3.08 31/1940	3.40 3/1933	3.87 23/1937	3.05 17/1926	2.23 29/1942	3.87
Morris Run* Tioga	16	41 41 77 01 1750	1.20 30/1939	2.23 22/1937	1.73 18/1936	1.78 21/1927	2.26 22/1928	2.44 25/1928	2.14 3/1933	2.42 10/1937	2.35 16/1934	2.96 18/1927	3.65 13/1937	1.20 6/1930	3.65
Mosgrove Lock 8 Lower Armstrong	17	40 52 79 29 808	1.69 25/1937	1.46 14/1948	2.29 18/1936	2.17 26/1937	1.77 18/1947	1.92 11/1940	2.13 19/1941	3.34 16/1941	1.63 1/1944	3.05 15/1942	1.47 5/1936	1.54 30/1942	3.34
Mount Lebanon * Allegheny	20	40 25 80 03 1200	1.30 22/1936	1.31 22/1935	2.75 17/1936	2.16 9/1942	2.07 19/1929	2.53 28/1939	2.50 27/1943	2.85 10/1934	3.19 25/1936	3.00 2/1929	2.11 16/1926	1.26 5/1926	3.19
Mount Pocono R9 Monroe	41	41 07 75 22 1800	3.20 24/1938	2.14 25/1916	3.00 15/1940	2.35 5/1937	3.33 22/1942	3.80 9/1930	4.27 14/1945	4.25 31/1940	6.39 26/1942	4.25 1/1929	4.49 8/1943	3.48 10/1907	6.39
Mount Union 1 NW R10 Mifflin	12	40 24 77 55 800	1.56 31/1943	1.33 13/1940	1.95 30/1940	1.66 19/1940	2.09 6/1944	2.68 18/1948	2.19 12/1949	2.98 30/1947	2.62 17/1945	1.85 20/1944	1.73 6/1948	1.99 19/1948	2.98
Muncy Valley* Sullivan	30	41 21 76 35 1045	2.48 11/1915	3.19 13/1940	2.08 6/1932	2.43 24/1910	3.65 [illegible]/1929	2.45 7/1918	2.89 16/1937	3.77 31/1940	4.08 30/1924	3.28 6/1932	4.68 16/1926	2.28 14/1920	4.68
Natrona Lock No 4 Lower Allegheny	22	40 37 [illegible] 43 800	1.22 4/1944	1.72 25/1930	1.89 30/1928	2.63 12/1948	1.93 8/1931	1.97 7/1947	2.25 4/1941	3.38 2/1935	1.61 15/1945	2.64 3/1929	1.48 18/1929	1.60 30/1942	3.38
Neshaminy Falls Bucks	29	40 09 74 57 40	2.77 2/1936	3.76 7/1941	3.40 27/1932	2.66 8/1940	2.18 5/1921	2.45 27/1938	3.13 10/1931	4.36 19/1939	5.91 8/1934	3.19 27/1937	2.90 9/1932	2.85 4/1927	5.91
New Castle 1N Pmp Sta R10 Lawrence	50	41 01 80 22 900	1.80 18/1910	2.00 1/1889	1.75 12/1939	2.82 5/1929	3.43 26/1946	2.61 26/1938	2.91 14/1937	3.25 26/1912	3.10 24/1910	3.00 1/1911	1.67 23/1889	1.70 15/1948	3.43
Newell Fayette	41	40 05 79 53 800	3.70 31/1914	1.50 22/1935	2.38 17/1936	3.26 25/1914	1.90 7/1931	4.30 5/1941	3.25 24/1912	2.80 29/1936	2.43 1/1921	2.10 25/1913	2.21 16/1913	1.60 30/1942	4.30
New Germantown* Perry	10	40 17 77 34	1.87 21/1910	1.40 22/1913	1.85 15/1912	2.05 20/1909	3.50 19/1908	5.35 19/1906	2.00 21/1908	2.50 29/1911	4.82 3/1905	3.00 19/1906	2.00 24/1912	2.50 12/1909	5.35
New Park York	25	39 44 76 31 780	2.54 16/1945	2.23 21/1937	2.62 21/1932	3.80 15/1929	3.00 22/1942	3.52 2/1946	3.15 27/1942	2.95 16/1928	4.15 25/1940	3.73 26/1943	4.06 16/1926	2.49 26/1930	4.15
Newport Perry	19	40 29 77 08 400	2.63 4/1944	2.25 22/1937	1.93 31/1940	1.95 14/1949	1.73 23/1942	2.80 27/1933	4.35 9/1935	5.55 24/1933	2.50 3/1933	5.80 6/1932	3.16 29/1945	3.60 1/1934	5.80
New Tripoli Lehigh	11	40 41 75 45 570	1.74 16/1945	1.23 26/1939	1.83 15/1940	1.76 24/1944	2.78 27/1946	2.10 2/1946	4.16 15/1945	2.48 5/1948	4.00 27/1942	2.36 26/1943	1.86 8/1947	1.92 30/1948	4.16
Ottsvillle* Bucks	24	40 28 75 10 400	1.99 5/1909	3.60 6/1896	2.41 15/1912	3.04 28/1889	5.48 21/1894	2.23 9/1897	2.90 22/1896	3.85 21/1888	4.60 14/1904	3.80 9/1903	2.50 9/1913	3.30 17/1888	5.48
Palmertown R9 Carbon	33	40 48 75 37 435	2.12 19/1936	1.58 14/1936	2.36 5/1920	2.38 6/1936	3.61 27/1918	3.38 19/1927	4.05 14/1945	4.69 23/1936	5.63 26/1942	3.27 19/1937	2.98 8/1943	2.22 5/1938	5.63
Parker's Landing Armstrong	57	41 06 79 41 870	1.80 25/1937	1.70 15/1908	2.25 25/1913	2.94 30/1909	2.38 9/1924	3.60 7/1906	3.06 30/1941	3.75 29/1893	4.81 20/1894	2.67 3/1929	2.54 17/1903	2.10 15/1901	4.81
Parker's Landing 1 E R Clarion	10	41 06 79 40 1100	1.05 4/1949	1.47 21/1945	1.85 21/1945	1.88 19/1940	2.28 27/1946	1.87 17/1940	3.31 30/1941	3.06 25/1941	1.60 17/1945	2.03 14/1942	1.58 1/1940	1.63 15/1948	3.31
Paupack Pike	18	41 24 75 12 1523	1.40 4/1929	2.35 22/1937	2.32 7/1930	2.09 6/1941	2.16 22/1942	2.25 30/1928	3.73 3/1933	4.80 24/1933	2.47 28/1942	4.50 5/1932	2.52 15/1926	1.85 30/1942	4.80
Phila. Centennial Ave Philadelphia	25	39 57 75 09 120	1.95 11/1900	3.85 6/1896	3.18 15/1912	2.21 8/1895	4.55 21/1894	4.62 16/1906	3.49 3/1906	4.60 30/1911	5.10 14/1904	4.33 8/1903	2.63 23/1901	2.75 7/1914	5.10
Philadelphia Germantown* Philadelphia	10	40 01 75 09 100	1.47 26/1933	2.01 13/1930	1.96 27/1932	2.07 21/1927	1.65 3/1934	3.00 26/1930	3.41 9/1931	3.43 23/1933	2.14 7/1929	1.73 29/1931	2.10 10/1932	1.72 4/1927	3.43
Philadelphia Navy Yard* Philadelphia	26	39 53 75 11 12	2.10 3/1936	3.10 14/1936	2.68 27/1932	3.02 8/1940	2.36 16/1940	3.47 17/1932	4.65 3/1926	3.95 14/1919	4.32 6/1935	2.20 17/1932	2.20 9/1932	2.64 13/1941	4.65
Philadelphia Pt Breeze R2 Philadelphia	19	39 55 75 12 85	2.59 29/1939	1.96 13/1930	2.06 27/1932	2.72 9/1940	2.03 16/1940	4.94 26/1938	4.99 4/1926	3.36 19/1939	4.40 19/1938	1.86 17/1932	2.35 16/1935	3.03 13/1941	4.99

MAXIMUM 24 HOUR PRECIPITATION

Table 81

PENNSYLVANIA

STATION County	Years of Record	Lat. Long. Elev. Ft.	Jan	Feb	Mar	Apr	May	June	July	Aug	Sep	Oct	Nov	Dec	Max. of Record
Philadelphia Shawmont Philadelphia	53	40 02 75 15 70	2.45 3/1936	2.65 20/1924	2.87 14/1940	2.35 28/1923	5.23 19/1900	3.61 26/1938	4.38 14/1931	5.87 31/1911	3.72 16/1900	3.50 9/1903	2.90 13/1937	2.90 13/1909	5.87
Philadelphia WB City R60 Philadelphia	78	39 57 75 09 26	3.33 12/1915	3.86 6/1896	2.79 15/1912	4.06 30/1947	3.16 27/1918	4.59 26/1938	3.44 22/1946	5.89 3/1898	5.62 14/1904	3.70 25/1872	3.38 28/1945	3.78 7/1914	5.89
Phoenixville 1 E Pmp Sta. Chester R10	39	40 07 75 30 100	2.95 12/1915	3.47 1/1915	2.37 27/1932	2.40 15/1929	4.43 21/1894	4.37 8/1938	5.82 9/1935	5.36 8/1942	3.63 7/1934	3.87 1/1929	3.14 3/1947	2.00 13/1941	5.82
Pike's Creek R Luzerne	10	41 18 76 06 1250	1.37 1/1948	1.59 13/1940	2.42 30/1940	1.78 14/1949	3.91 27/1946	1.50 4/1941	5.20 31/1946	3.18 31/1940	2.15 26/1942	2.71 15/1943	3.33 8/1943	2.66 29/1942	5.20
Pine Grove 1 NE Schuylkill	25	40 34 76 22 515	1.80 19/1936	1.82 15/1940	2.30 30/1940	2.88 5/1936	3.16 17/1942	2.81 17/1930	4.06 8/1947	4.50 23/1933	3.75 1/1940	3.80 2/1929	4.27 9/1943	2.50 1/1934	4.50
Pittsburgh WB City R60 Allegheny	79	40 26 80 00 749	2.34 8/1884	2.01 26/1887	2.60 5/1945	2.64 20/1901	2.96 10/1889	3.19 16/1912	3.85 20/1887	3.65 21/1888	4.08 17/1876	3.22 2/1929	2.13 15/1926	2.44 14/1901	4.08
Pleasant Mount 1 W R10 Wayne	23	41 44 75 27 1810	1.99 29/1939	2.03 22/1937	2.23 30/1940	2.68 4/1947	4.16 22/1942	3.10 4/1933	4.32 7/1947	3.61 10/1938	3.11 12/1925	3.77 2/1929	2.82 13/1935	1.71 13/1949	4.32
Pt. Pleasant* Bucks	23	40 26 75 04 100	2.04 13/1892	4.79 6/1896	2.62 19/1896	3.52 28/1889	4.85 21/1894	2.85 9/1897	3.95 20/1889	4.24 24/1891	7.32 18/1894	5.19 9/1903	2.71 15/1892	3.00 17/1888	7.32
Port Clinton R10 Schuylkill	11	40 35 76 02 430	2.67 5/1949	1.08 26/1939	2.46 14/1940	2.30 8/1940	5.16 21/1942	2.17 2/1946	4.25 7/1947	5.45 31/1940	5.43 26/1942	2.82 25/1943	3.83 8/1943	2.52 29/1948	5.45
Pottstown Montgomery	47	40 14 75 35 135	2.05 2/1925	3.40 6/1896	3.00 27/1932	2.28 27/1928	2.60 20/1894	3.30 2/1946	2.97 6/1894	3.80 21/1888	5.40 17/1889	3.62 2/1929	2.75 9/1943	3.60 17/1888	5.40
Pottsville* Schuylkill	48	40 41 76 12 820	2.22 2/1925	2.21 22/1937	3.17 23/1903	2.93 24/1910	3.83 24/1910	3.15 29/1928	9.00 8/1935	4.30 24/1933	5.06 6/1932	4.22 2/1929	4.35 9/1943	3.25 11/1907	9.00
Punxsutawney 1 Jefferson	34	40 57 79 00 1300	2.10 12/1915	2.00 13/1948	1.97 29/1928	2.33 11/1948	2.00 25/1918	3.35 23/1929	3.00 4/1943	3.30 15/1941	2.25 21/1921	2.90 2/1929	1.60 9/1913	1.97 29/1942	3.35
Punxsutawney 2 R Jefferson	10	40 56 78 58 1360	1.14 3/1944	1.64 13/1948	1.00 19/1943	2.31 11/1948	1.80 17/1947	2.20 27/1946	2.90 4/1943	3.32 15/1941	1.90 13/1945	1.99 14/1942	1.03 2/1945	2.07 29/1942	2.90
Quakertown Bucks	65	40 26 75 20 480	2.75 2/1925	4.41 5/1896	2.03 4/1940	2.09 24/1944	5.94 21/1894	6.92 13/1936	5.15 20/1946	4.75 19/1893	3.95 8/1934	3.86 6/1932	2.76 17/1935	3.38 16/1888	6.92
Reading WB City R Berks	37	40 20 75 58 266	2.95 12/1915	3.26 1/1915	2.51 27/1932	2.43 27/1913	4.32 21/1942	4.16 1/1946	5.28 21/1916	5.45 17/1919	3.82 29/1924	3.61 1/1929	2.49 17/1935	2.71 13/1909	5.45
Renovo Clinton	52	41 19 77 46 645	2.10 7/1915	1.80 14/1914	3.27 18/1936	2.56 30/1909	5.39 26/1946	3.18 6/1928	4.40 16/1919	2.70 14/1917	2.42 30/1924	2.24 3/1929	2.38 2/1897	2.44 14/1901	5.39
Renovo 6 S State Camp R Clinton	10	41 14 77 46 2035	1.38 1/1948	1.50 13/1940	1.98 28/1942	1.81 11/1948	2.69 6/1944	2.43 4/1941	5.88 17/1942	2.03 5/1948	2.36 23/1946	1.80 20/1944	2.29 8/1943	2.48 23/1941	5.88
Retreat Farms Luzerne	11	41 11 76 06 560	1.50 19/1936	1.42 21/1937	1.52 30/1940	1.49 5/1936	1.98 22/1942	2.13 13/1936	5.50 8/1935	1.63 16/1941	2.40 4/1934	2.45 23/1937	1.93 13/1935	2.12 29/1942	5.50
Ridgway R10 Elk	41	41 26 78 44 1371	1.60 11/1915	1.55 14/1928	1.83 14/1918	1.65 12/1948	2.15 20/1894	2.41 26/1947	3.61 18/1942	3.40 7/1921	2.70 8/1940	2.41 9/1939	1.66 10/1913	1.84 29/1942	3.61
Ringtown 1 SW Schuylkill	59	40 51 76 17 1080	2.35 24/1938	2.67 6/1896	3.13 3/1906	2.60 27/1913	2.88 21/1894	3.70 3/1892	4.85 19/1921	6.62 23/1933	4.69 29/1924	3.51 5/1932	4.28 9/1943	2.72 13/1909	6.62
Rochester R10 Beaver	12	40 43 80 18 935	1.03 4/1949	1.17 13/1948	1.96 12/1939	1.79 11/1948	2.05 15/1942	2.06 18/1948	3.21 18/1941	2.90 11/1948	1.42 12/1938	1.91 15/1943	1.05 6/1941	1.44 29/1942	3.21
Rush Susquehanna	10	41 47 76 03 1000	1.14 27/1941	1.56 14/1940	1.54 15/1940	1.47 20/1940	2.60 28/1946	2.05 15/1947	2.91 29/1945	1.91 31/1940	1.88 26/1942	1.71 27/1943	1.59 3/1945	3.21 29/1942	3.21
St. Marys* Elk	12	41 24 78 34 1660	1.18 22/1906	2.00 22/1900	1.85 3/1904	1.80 3/1901	1.45 27/1908	2.70 24/1896	3.80 21/1908	1.95 15/1901	2.33 1/1899	2.12 11/1909	1.62 16/1903	2.21 14/1901	3.80
Salem Corners* Wayne	11	41 24 75 24 1574	1.36 21/1902	2.85 21/1902	1.50 5/1902	2.40 11/1894	2.15 2/1897	2.63 11/1903	2.31 17/1903	2.48 24/1901	2.53 25/1902	3.51 9/1903	1.75 2/1897	2.31 15/1901	3.51
Saltsburg Indiana	51	40 29 79 27 849	1.50 7/1905	2.09 25/1930	2.50 17/1936	2.73 26/1937	2.55 9/1924	4.45 23/1921	2.45 4/1941	4.26 16/1909	3.35 5/1926	2.59 15/1942	1.49 1/1942	2.37 30/1942	4.45
Schenley Lock 5 Lower Armstrong	50	40 41 79 40 783	1.75 22/1917	1.59 25/1930	2.53 22/1898	2.67 26/1937	2.96 30/1941	3.31 29/1924	2.44 20/1928	4.02 28/1903	3.55 24/1926	2.56 3/1929	1.95 16/1926	1.78 15/1901	4.02
Scranton WB City R Lackawanna	49	41 24 75 42 746	1.86 19/1936	3.58 13/1914	3.15 30/1940	2.54 4/1947	2.92 21/1942	3.04 11/1903	4.25 27/1934	3.21 31/1940	5.09 29/1924	3.74 9/1903	3.18 3/1910	2.06 14/1901	5.09
Seisholtzville * Berks	24	40 28 75 36 880	1.90 13/1892	2.84 6/1896	2.50 27/1913	4.70 28/1889	3.92 21/1894	1.95 18/1906	3.43 8/1899	5.82 18/1901	3.13 18/1888	4.06 9/1903	3.42 5/1896	3.22 17/1888	5.82
Selinsgrove CAA AP Snyder	59	40 49 76 52 437	2.30 16/1924	2.04 3/1926	1.95 1/1900	2.80 11/1894	6.00 31/1889	2.61 19/1944	3.35 22/1927	5.20 21/1888	4.35 16/1934	4.48 2/1929	3.80 16/1926	2.54 10/1907	6.00
Sellersville 2 NW R10 Bucks	12	40 23 75 20 530	2.10 5/1949	1.46 3/1939	1.88 14/1940	2.01 8/1940	3.10 25/1943	5.01 1/1946	4.59 20/1946	4.36 8/1942	3.63 13/1944	1.69 28/1943	1.83 27/1944	2.39 30/1948	5.01
Seward Westmoreland	11	40 25 79 01 1122	1.90 4/1944	1.64 26/1939	1.54 5/1944	1.73 12/1948	1.64 31/1942	2.53 5/1941	4.73 13/1949	2.28 16/1941	2.86 9/1942	1.94 21/1944	1.48 27/1940	1.69 30/1942	4.73
Shade Gap R10 Huntingdon	12	40 11 77 52 940	2.04 3/1944	0.93 3/1939	1.46 30/1940	1.59 19/1940	2.50 26/1946	2.83 11/1946	2.20 17/1949	2.00 16/1942	3.11 17/1945	2.06 20/1944	1.96 19/1948	1.74 29/1942	3.11
Sharpsville Mercer	11	41 16 80 28 951	1.12 31/1947	1.27 14/1948	1.35 20/1945	1.45 12/1948	2.64 16/1942	1.84 17/1943	3.10 23/1946	2.14 31/1947	1.88 25/1940	1.75 28/1939	1.56 1/1942	1.10 16/1948	3.10
Shippensburg Cumberland	21	40 03 77 32 709	1.85 19/1936	1.75 14/1936	3.10 29/1942	3.69 26/1937	2.47 27/1946	5.43 9/1937	4.37 25/1935	2.75 23/1933	2.39 21/1946	3.70 1/1913	2.91 17/1935	2.45 1/1934	5.43
Smethport Hwy Shed R10 McKean	29	41 48 78 27 1510	1.90 25/1937	1.50 28/1903	2.70 18/1936	2.65 4/1947	5.50 31/1889	2.90 2/1947	6.68 17/1942	2.50 29/1893	2.25 24/1904	2.00 8/1900	1.60 9/1898	1.80 27/1894	6.68
Smith's Corners* Bucks	24	40 26 75 06 480	2.06 7/1911	4.54 6/1896	2.75 15/1912	3.51 28/1889	5.64 21/1894	2.65 22/1893	4.36 20/1869	4.82 24/1891	7.70 18/1894	5.00 9/1903	2.78 9/1889	2.89 17/1888	7.70
Snow Hill* Monroe	11	41 10 75 11 2100	2.14 5/1929	2.70 3/1926	1.76 7/1930	2.08 6/1930	1.63 23/1927	2.84 19/1934	2.74 5/1928	4.04 13/1927	3.28 15/1933	5.42 4/1932	3.26 16/1926	2.00 7/1927	5.42
Somerset Water Works Somerset	58	40 01 79 05 2100	2.15 2/1891	2.45 16/1891	3.55 17/1936	5.95 28/1894	3.85 18/1894	2.98 29/1924	3.60 13/1934	4.45 10/1905	3.25 15/1911	2.37 28/1937	3.00 17/1920	2.28 28/1923	5.95

MAXIMUM 24 HOUR PRECIPITATION

Table 81

PENNSYLVANIA

STATION County	Years of Record	Lat. Long. Elev. Ft.	Jan	Feb	Mar	Apr	May	June	July	Aug	Sep	Oct	Nov	Dec	Max. of Record
South Eaton* Wyoming	18	41 29 75 55 600	1.65 22/1891	2.20 9/1906	2.53 23/1903	1.54 9/1897	2.29 4/1893	2.16 29/1903	1.51 27/1897	2.33 10/1890	1.92 26/1902	2.56 13/1896	2.72 5/1896	2.15 10/1907	2.72
Springdale* Allegheny	33	40 16 79 55 740	1.83 22/1917	1.55 25/1930	2.03 26/1913	2.10 15/1922	2.35 26/1918	4.54 23/1921	4.14 3/1922	2.39 8/1906	3.74 15/1911	2.22 10/1936	1.83 16/1926	1.62 26/1913	4.54
Spring Mount* Montgomery	24	40 17 75 27	1.89 25/1905	3.20 6/1896	1.97 15/1912	2.19 27/1889	2.63 13/1897	2.62 11/1903	4.60 31/1889	3.93 21/1888	4.03 23/1907	3.51 9/1903	2.63 6/1889	3.34 17/1888	4.60
Springs 1 SW Somerset	11	39 44 79 10 2500	1.67 1/1948	1.42 3/1939	1.64 6/1945	2.30 11/1948	1.92 6/1944	2.44 28/1939	2.23 28/1945	3.85 26/1940	2.40 23/1945	2.52 20/1944	1.30 21/1945	2.06 15/1948	3.85
State College R10 Center	62	40 48 77 52 1175	1.57 30/1939	1.33 16/1891	2.11 28/1942	2.23 6/1924	2.79 20/1894	4.01 26/1895	2.59 15/1919	3.19 18/1901	2.40 30/1896	2.99 2/1929	2.20 13/1935	2.02 29/1942	4.01
Strongstown R Indiana	10	40 33 78 55 1880	1.15 25/1949	1.27 4/1942	1.53 19/1945	2.66 11/1948	1.56 26/1946	4.12 19/1948	2.16 21/1948	2.17 23/1945	2.31 29/1946	1.85 20/1944	1.15 24/1947	2.48 29/1942	4.12
Stroudsburg R Monroe	10	41 00 75 11 390	1.97 14/1940	1.16 14/1940	1.70 13/1947	1.97 18/1949	2.72 21/1942	2.98 17/1943	3.80 9/1945	3.38 31/1940	3.73 26/1942	1.68 26/1942	3.33 8/1943	2.18 29/1942	3.80
Stroudsburg 2 E Sub Sta. Monroe	32	40 59 75 09 327	2.31 25/1938	1.68 22/1937	2.84 18/1936	2.21 19/1949	2.45 22/1942	3.45 19/1934	4.70 10/1935	7.50 1/1913	4.00 4/1935	5.00 5/1932	3.53 8/1943	2.06 30/1948	7.50
Sunbury R10 Northumberland	35	40 51 76 48 440	3.23 12/1915	2.40 13/1914	2.66 31/1940	2.04 19/1940	4.36 6/1944	2.68 18/1944	4.15 28/1913	3.06 24/1933	4.77 17/1934	3.40 6/1932	2.94 13/1935	2.09 24/1941	4.77
Susquehanna Susquehanna	15	41 57 75 36 1000	1.22 20/1936	1.52 15/1940	1.95 31/1940	1.30 6/1947	2.12 23/1942	3.05 18/1943	2.37 8/1947	3.45 29/1949	2.04 25/1946	2.29 31/1935	2.29 9/1943	1.39 2/1942	3.45
Swarthmore* Delaware	14	39 55 75 21 200	2.02 1/1888	4.00 6/1896	3.05 3/1906	1.85 9/1906	4.25 18/1900	2.25 26/1889	2.90 26/1898	2.04 4/1903	4.50 16/1900	5.05 8/1903	2.50 23/1901	3.40 29/1901	5.05
Tamaque 4 N Stl Crk Dam R Schuykill	10	40 51 76 00 1140	1.66 3/1944	1.16 19/1946	2.59 30/1940	1.74 11/1948	4.49 22/1942	2.21 19/1944	5.34 7/1947	5.05 31/1940	5.11 26/1942	2.95 26/1943	4.51 8/1943	2.68 30/1948	5.34
Tionesta 2 SE Dam R Forest	10	41 29 79 26 1200	1.15 2/1947	1.63 13/1948	1.56 21/1945	2.26 11/1948	2.72 27/1946	1.70 22/1944	2.07 14/1945	2.56 11/1941	2.01 27/1944	1.87 1/1945	1.02 2/1945	2.12 29/1942	2.72
Titusville R10 Crawford	12	41 38 79 40 1200	1.11 30/1939	1.70 13/1948	2.11 21/1945	1.49 11/1948	3.88 26/1946	2.20 18/1940	2.52 22/1938	3.11 17/1949	1.99 27/1944	1.47 1/1945	1.08 1/1940	1.85 11/1944	3.88
Towanda R10 Bradford	55	41 46 76 26 755	2.35 11/1915	2.00 13/1914	2.25 1/1900	2.45 5/1947	3.82 27/1946	2.20 24/1908	2.70 8/1915	3.43 31/1940	3.23 26/1942	3.21 13/1896	2.77 16/1926	2.33 15/1901	3.82
Tunnelton R Indiana	10	40 27 79 23 990	1.32 3/1944	1.12 26/1945	2.21 6/1945	2.40 11/1948	1.79 19/1942	2.03 12/1946	1.92 30/1941	2.27 15/1941	2.01 10/1941	2.44 14/1942	1.16 26/1940	2.04 29/1942	2.44
Tyronne 4 NE Bald Eagle Blair R10	12	40 43 78 11 1080	1.50 3/1944	1.18 13/1948	1.81 21/1945	2.41 11/1948	2.53 26/1946	2.71 11/1946	2.37 3/1941	2.63 26/1947	3.13 17/1945	1.95 20/1944	1.92 7/1943	2.25 29/1942	3.13
Union City 1 W R10 Erie	12	41 54 79 52 1240	1.00 1/1948	1.23 13/1938	3.08 21/1948	1.85 4/1947	1.73 22/1949	2.55 1/1947	2.79 4/1943	2.56 29/1949	2.28 17/1945	1.96 11/1946	1.31 25/1946	1.66 11/1944	3.08
Uniontown Fayette	61	39 54 79 44 1040	1.82 13/1911	1.92 22/1897	2.45 17/1936	2.20 27/1928	2.07 31/1889	2.73 28/1939	2.96 28/1934	4.53 21/1888	2.03 9/1899	2.84 20/1944	1.80 4/1936	2.63 14/1901	4.53
Vandergrift Westmoreland	35	40 36 79 33 800	1.45 2/1924	1.41 24/1916	2.66 21/1945	2.60 12/1948	2.80 11/1923	2.92 25/1923	3.44 28/1923	3.76 23/1917	3.72 23/1926	3.66 2/1929	1.85 4/1936	1.59 22/1923	3.76
Vandergrift 2 W R Westmoreland	10	40 36 79 36 995	1.05 24/1941	1.21 13/1948	2.02 6/1945	2.56 11/1948	1.84 25/1943	2.84 6/1947	1.91 11/1940	1.81 4/1948	1.67 17/1945	2.90 14/1942	1.23 26/1940	1.74 29/1942	2.90
Warren Warren	59	41 50 79 09 1190	1.82 24/1937	1.72 13/1938	2.76 25/1913	2.40 26/1937	3.20 17/1894	3.35 6/1931	3.53 30/1939	3.35 14/1943	3.56 1/1899	2.70 16/1943	2.67 16/1927	2.03 14/1901	3.56
Washington R Washington	10	40 11 80 14 1200	1.24 24/1941	1.60 13/1940	2.65 5/1945	2.57 8/1942	2.40 16/1945	2.10 6/1947	2.82 27/1943	2.55 4/1948	1.82 17/1945	1.99 13/1942	1.28 26/1940	2.30 29/1942	2.82
Waynesburg 1 E R Greene	10	39 54 80 10 940	1.23 1/1948	1.37 26/1945	2.27 5/1945	1.79 8/1942	1.95 12/1948	3.21 3/1941	2.77 25/1943	2.71 27/1940	2.04 17/1945	2.04 20/1944	1.30 26/1940	2.18 29/1942	3.21
Waynesburg 2 W Greene	19	39 54 80 13 1080	1.40 19/1936	1.45 20/1938	2.68 3/1942	2.50 4/1934	2.09 2/1935	2.70 3/1941	2.00 11/1934	2.80 27/1940	2.00 18/1931	2.09 20/1944	1.70 4/1936	1.81 15/1948	2.80
Webster Mills 3 SW R Fulton	10	39 49 75 05 920	2.35 3/1944	1.15 20/1947	1.53 28/1942	1.39 4/1941	3.03 16/1945	1.95 1/1946	2.05 17/1945	2.32 13/1942	2.23 17/1945	3.05 14/1942	1.41 19/1948	1.63 11/1944	3.05
Weikert* Union	29	40 50 77 17 750	2.40 11/1915	1.50 20/1938	2.00 18/1936	2.50 6/1924	2.20 22/1928	3.18 29/1928	4.15 27/1923	3.10 24/1933	3.85 21/1913	4.70 2/1929	4.40 16/1926	1.52 14/1920	4.70
Wellsboro Tioga	70	41 45 77 17 1319	2.20 11/1915	3.09 6/1896	2.25 22/1903	2.57 28/1909	3.89 27/1946	7.45 1/1889	3.60 25/1887	6.50 26/1937	4.75 23/1876	4.25 21/1898	5.50 23/1884	3.46 6/1884	7.45
Wellsboro 2 E R Tioga	10	41 45 77 15 1610	0.72 24/1941	2.41 6/1942	1.90 2/1942	2.08 5/1947	4.32 27/1946	1.44 18/1944	3.22 17/1942	2.02 6/1946	2.29 17/1945	1.70 26/1943	1.53 6/1948	2.19 8/1944	4.32
Wernersville Berks	12	40 20 76 05 400	2.08 5/1949	1.15 15/1940	2.40 3/1940	1.46 6/1939	3.53 23/1942	4.15 2/1946	2.59 12/1938	2.45 24/1945	2.54 30/1943	3.24 26/1943	2.52 9/1943	1.72 30/1948	4.15
West Bingham* Potter	14	41 57 77 49 2171	2.00 11/1924	1.05 26/1918	1.52 5/1919	1.50 4/1923	1.88 22/1919	3.77 16/1916	2.95 22/1919	2.40 7/1919	1.95 30/1920	1.85 19/1917	1.80 20/1918	1.25 18/1915	3.77
Westchester Chester	87	39 57 75 36 440	3.41 7/1936	3.88 6/1896	2.95 20/1891	2.88 26/1889	5.56 21/1894	4.80 6/1928	4.35 10/1931	5.78 19/1939	5.04 14/1904	2.95 6/1932	4.62 3/1947	3.76 17/1888	5.78
Westford* Crawford	24	41 33 80 28 1100	1.50 24/1937	1.38 25/1929	1.53 21/1927	2.00 25/1937	1.66 9/1924	2.30 6/1928	2.32 6/1924	4.92 9/1934	3.40 4/1937	2.00 18/1937	1.87 17/1929	1.96 13/1927	4.92
West Grove 1 SE Chester	22	39 48 75 49 452	2.70 1/1948	1.15 4/1939	2.25 15/1940	2.06 11/1929	2.28 1/1947	2.88 19/1934	5.25 10/1931	4.00 20/1939	3.80 20/1938	1.84 23/1937	2.00 4/1947	1.78 7/1936	5.25
West Newton* West Moreland	56	40 13 79 45 782	1.30 22/1917	2.23 14/1940	2.92 19/1908	2.22 20/1901	2.41 19/1900	4.12 17/1920	2.98 22/1912	4.50 15/1909	2.50 4/1939	2.30 20/1944	2.02 1/1899	2.40 15/1901	4.50
White Haven * Luzerne	15	41 03 75 47 1200	1.60 6/1915	1.40 6/1896	2.00 23/1896	1.85 8/1895	2.16 13/1897	2.73 18/1906	3.88 28/1923	3.70 22/1915	3.32 30/1924	1.87 24/1923	3.00 4/1896	2.25 8/1914	3.88
Wilkes-Barre Luzerne	56	41 15 75 52 700	1.65 6/1905	2.30 28/1902	2.59 31/1940	2.10 29/1928	3.21 20/1890	2.18 28/1903	7.65 31/1946	2.80 24/1945	5.00 30/1924	4.02 10/1894	2.92 8/1943	1.98 3/1893	7.65

Table 81

MAXIMUM 24 HOUR PRECIPITATION

STATION County	Years of Record	Lat. Long. Elev. Ft.	Jan	Feb	Mar	Apr	May	June	July	Aug	Sep	Oct	Nov	Dec	Max. of Record
Williamsport* R Lycoming	54	41 15 77 01 570	2.65 6/1905	2.61 22/1937	2.36 8/1930	3.17 28/1913	4.15 27/1946	3.26 24/1907	3.09 6/1928	5.22 24/1933	3.90 30/1924	3.45 3/1929	2.70 16/1926	3.09 14/1901	5.22
Williamstown* Dauphin	35	40 35 76 38 775	2.06 14/1940	2.20 21/1937	2.12 27/1932	3.12 27/1928	2.48 24/1938	2.92 19/1936	8.04 22/1927	4.78 22/1915	8.11 29/1924	3.76 1/1929	4.86 16/1926	2.80 1/1934	8.11
York 2 S Filter Plant R York	10	39 56 76 44 640	2.08 5/1949	1.35 6/1942	1.63 14/1940	2.38 19/1940	3.02 21/1942	3.33 1/1946	2.51 14/1945	2.26 17/1942	3.69 24/1940	3.09 25/1943	2.38 8/1943	1.70 29/1942	3.69
York 3 SW Pumping Sta. York	53	39 55 76 45 390	2.22 15/1945	3.11 21/1902	2.37 23/1903	2.85 15/1929	2.98 17/1946	4.66 1/1946	3.57 2/1891	8.48 23/1933	4.07 25/1940	4.45 2/1929	2.57 8/1943	2.32 17/1888	8.48
York Haven York	29	40 06 76 43 300	2.33 4/1944	1.68 17/1942	1.73 23/1932	2.09 14/1923	2.48 22/1947	3.05 2/1946	2.45 3/1933	5.36 24/1933	3.36 30/1934	2.81 3/1927	2.21 14/1937	1.95 30/1942	5.36
Zionsville 1 SW Lehigh	18	40 28 75 31 820	2.86 3/1936	2.50 22/1937	2.47 15/1940	2.42 6/1936	3.40 13/1948	3.95 2/1946	6.00 9/1935	3.86 9/1942	3.75 4/1935	5.01 30/1934	2.50 17/1935	2.50 3/1938	6.00

Reference notes for Pennsylvania

* Discontinued station.

R Amounts determined by recording gage. A number next to R indicates the number of years the station was equipped with a recording gage prior to 1950.

MAXIMUM 24 HOUR PRECIPITATION

Table 82

SOUTH CAROLINA

STATION County		Years of Record	Lat. Long Elev. Ft.	Jan	Feb	Mar	Apr	May	June	July	Aug	Sep	Oct	Nov	Dec	Max. of Record
Aiken Aiken		71	33 34 81 44 527	3.05 20/1881	3.41 25/1939	3.39 23/1944	3.60 16/1879	2.99 7/1928	4.43 9/1934	5.61 20/1939	6.10 5/1909	7.03 18/1928	5.59 8/1946	3.56 1/1932	3.47 23/1941	7.03
Allendale* Allendale		41	33 23 81 18 186	3.00 9/1912	3.20 12/1905	2.70 16/1913	3.60 26/1909	2.93 26/1910	7.15 13/1906	3.40 8/1903	7.45[b] 31/1898	7.45[b] 1/1898	3.40 9/1894	2.07 18/1915	3.00 3/1905	7.45
Anderson Anderson		57	34 31 82 39 764	4.34 17/1943	3.55 27/1902	5.68 15/1912	4.50 1/1936	5.12 19/1886	4.21 14/1912	4.73 8/1947	11.65 25/1908	4.50 17/1901	5.47 18/1937	2.92 28/1948	3.08 3/1905	11.65
Batesburg Lexington		39	33 54 81 83 648	2.08 12/1908	3.07 24/1910	4.00 5/1922	2.95 20/1901	3.40 27/1891	4.40 2/1893	3.58 23/1919	5.70 28/1893	4.12 22/1892	5.02 8/1894	3.21 18/1915	2.95 15/1911	5.70
Beaufort 7 SW Beaufort		64	32 23 80 43 21	4.00 8/1913	3.80 15/1944	3.17 13/1897	3.85 1/1948	5.33 15/1903	4.22 28/1907	4.40 14/1916	10.84 11/1940	7.33 16/1945	4.97 30/1899	3.15 25/1899	3.04 4/1902	10.84
Bishopville Lee	R9	17	34 13 80 15 224	2.50 28/1937	3.60 25/1939	2.17 6/1944	3.43 1/1938	5.45 21/1942	5.57 27/1941	4.13 1/1942	3.75 27/1949	5.33 16/1945	3.95 19/1944	2.82 11/1947	4.44 4/1941	5.57
Blackville Barnwell		66	33 21 81 16 296	2.81 18/1943	3.40 6/1896	3.42 22/1944	4.15 19/1900	3.40 27/1890	4.93 13/1906	3.50 23/1919	6.33 26/1893	4.56 16/1909	5.43 31/1899	2.50 27/1921	4.00 24/1941	6.33
Blairs Fairfield		44	34 25 81 24 293	2.90 19/1936	3.50 28/1929	5.60 20/1944	3.48 7/1936	3.85 24/1928	4.90 4/1909	4.25 15/1916	5.99 16/1945	8.02 7/1948	4.10 9/1936	4.03 9/1913	3.46 4/1931	8.02
Bowman* Orangeburg		20	33 22 80 43 160	5.85 8/1912	2.38 25/1919	2.85 15/1913	2.20 15/1908	4.06 31/1907	3.30 14/1914	2.76 14/1916	5.19 26/1906	4.34 29/1917	2.09 8/1910	2.10 28/1920	2.44 14/1907	5.85
Caesars Head Greenville		26	35 07 82 38 3115	5.15 17/1926	4.26 3/1939	4.72 13/1929	5.11 6/1936	5.85 19/1942	3.40 28/1943	11.50 12/1949	11.00 15/1928	6.00 13/1934	6.36 19/1937	4.64 12/1925	6.00 17/1932	11.50
Calhoun Falls Abbeville		51	34 05 82 35 520	3.10 19/1936	3.62 14/1922	5.16 5/1929	3.30 2/1901	5.41 21/1901	3.82 13/1906	7.00 1/1905	7.06 13/1940	5.86 27/1929	5.60 2/1929	2.8[illegible] 10/194[illegible]	3.60 8/1919	7.06
Camden Kershaw		65	34 15 80 37 222	3.31 19/1936	3.90 7/1903	5.09 25/1901	4.35 19/1900	3.88 20/1886	5.00 24/1924	4.25 8/1896	9.05 25/1908	6.50 19/1928	6.01 20/1944	5.90 29/1934	3.20 25/1924	9.05
Catawba York		44	34 51 80 55 562	2.29 18/1943	3.03 28/1929	3.60 20/1944	3.35 25/1937	3.33 8/1919	3.90 4/1909	6.60 15/1916	3.68 20/1932	3.90 18/1928	4.45 2/1929	3.50 7/1912	3.10 4/1927	6.60
Chappells Newberry		45	34 11 81 52 402	3.63 18/1943	2.65 26/1914	4.95 20/1944	3.76 2/1936	3.51 26/1945	2.58 18/1938	4.74 8/1908	5.23 13/1940	3.60 7/1933	4.92 9/1936	3.02 7/1912	2.94 21/1905	5.23
Charleston Charleston	R53	79	32 47 79 56 9	3.98 7/1884	4.77 14/1944	4.07 9/1936	8.30 13/1877	5.88 11/1915	6.01 24/1945	7.58 14/1921	8.55 11/1940	10.57 5/1933	9.55 20/1876	5.84 16/1889	3.46 9/1885	10.57
Cheraw Chesterfield		68	34 42 79 54 144	3.00 27/1921	2.59 8/1903	2.91 26/1901	3.92 12/1926	3.92 22/1901	3.85 16/1906	9.38 15/1916	5.04 21/1931	5.11 19/1928	5.52 17/1932	3.80 29/1934	2.55 26/1943	9.38
Cherokee* Spartanburg		19	35 07 81 56 758	2.68 28/1943	2.80 10/1946	3.16 22/1932	3.37 6/1936	3.42 30/1938	3.22 30/1928	3.32 30/1936	6.40 11/1928	3.65 16/1945	4.84 16/1932	2.88 8/1943	2.98 14/1931	6.40
Chester Chester		30	34 42 81 12 487	3.13 19/1936	2.50 25/1926	4.00 19/1944	2.63 5/1936	2.45 30/1940	3.50 6/1886	5.62 8/1941	3.03 28/1949	5.21 30/1936	3.29 8/1946	2.74 19/1938	4.40 28/1926	5.62
Clemson College Oconee	R10	58	34 40 82 50 850	4.33 3/1906	3.96 27/1902	4.75 15/1912	2.97 14/1914	3.50 15/1934	3.85 3/1909	4.59 19/1934	7.54 12/1940	9.92 30/1936	3.87 9/1936	3.75 3/1896	4.11 3/1905	9.92
Columbia Richland	R49	63	34 00 81 03 332	2.93 18/1892	4.23 23/1910	2.83 25/1901	3.98 1/1936	4.88 20/1901	4.13 19/1911	5.00 30/1944	7.40 16/1949	5.50 17/1928	3.30 1/1929	2.16 11/1947	3.31 3/1927	7.40
Conway Horry		60	33 50 79 03 27	3.80 9/1895	4.01 13/1920	4.12 7/1944	3.70 23/1907	5.15 29/1915	4.12 20/1921	4.82 8/1908	4.95 19/1920	4.73 16/1945	4.82 11/1902	2.72 29/1934	4.12 24/1941	5.15
Crescent Spartanburg		23	34 46 82 07 630	3.75 7/1946	4.40 25/1934	4.81 19/1944	3.51 7/1936	3.15 26/1939	2.96 4/1934	3.43 11/1933	10.30 12/1940	6.92 26/1929	5.90 16/1936	6.00 28/1948	6.71 3/1931	10.30
Darlington Darlington		53	34 17 79 52 175	2.83 29/1937	3.65 23/1928	2.75 25/1901	3.60 25/1937	4.40 14/1921	4.50 24/1896	10.10 15/1916	5.10 13/1920	9.00 18/1928	5.10 17/1932	3.15 3/1947	2.68 5/1941	10.10
Dillon 4 SW Dillon		31	34 22 79 24 100	2.90 1/1901	3.50 7/1903	2.92 7/1941	3.22 2/1938	5.20 21/1901	4.25 24/1945	7.60 14/1916	4.77 18/1942	7.24 14/1904	3.17 24/1913	2.46 4/1900	2.24 23/1941	7.60
Due West* Abbeville	R	12	34 21 82 22 711	2.74 3/1906	3.04 28/1902	4.52 4/1929	2.97 30/1929	2.27 16/1922	4.76 25/1923	5.31 26/1926	5.63 15/1928	5.96 25/1929	6.53 1/1929	2.02 16/1929	2.68 20/1905	6.53
Edgefield Edgefield		35	33 47 81 55 550	3.40 3/1944	2.50 22/1932	4.01 5/1929	3.90 14/1947	3.02 27/1929	4.05 4/1922	4.20 19/1927	4.70 13/1940	4.76 26/1929	5.24 2/1929	3.68 27/1921	3.60 26/1943	5.24
Edisto* Bamberg		33	33 15 80 52 143	2.05 9/1895	3.10 5/1896	3.58 12/1897	2.93 23/1907	4.19 11/1915	3.90 30/1907	2.35 17/1919	3.00 26/1891	3.63 3/1920	2.19 31/1899	1.60 19/1915	2.23 2/1896	4.19
Effingham Florence		55	34 04 79 45 106	2.50 26/1906	2.87 21/1892	2.50 8/1941	3.05 17/1946	3.10 22/1901	4.50 30/1928	13.25 15/1916	5.85 27/1893	7.50 19/1928	4.50 10/1922	2.41 16/1926	4.36 23/1941	13.25
Eutawville Orangeville		65	33 24 80 21 115	4.85 9/1912	3.05 13/1905	3.50 8/1941	3.63 19/1918	4.54 31/1907	5.01 23/1900	7.52 15/1916	6.74 28/1893	8.10 18/1928	4.60 19/1944	4.70 28/1948	3.76 1/1896	8.10
Florence Florence		50	34 11 79 43 146	2.21 19/1925	3.90 8/1903	3.75 30/1903	3.84 22/1949	6.60 29/1923	5.34 28/1926	9.15 15/1916	6.68 15/1940	8.96 19/1928	4.35 17/1932	2.10 30/1926	2.46 22/1918	9.15
Florence 2 N Florence		35	34 13 79 46 136	1.57 20/1925	2.94 25/1939	3.59 14/1945	3.55 17/1946	6.60 29/1923	4.25 19/1922	11.05 14/1916	6.48 11/1915	8.22 19/1928	5.00 16/1932	2.50 11/1947	2.16 4/1945	11.05
Garnett* Hampton		18	32 37 81 12 82	2.27 16/1925	2.94 25/1919	2.20 16/1929	4.59 23/1928	2.35 6/1919	2.80 4/1919	3.00 7/1929	2.30 11/1922	6.75 27/1929	2.25 8/1922	2.19 11/1920	2.55 21/1925	6.75
Gaston Shoals Cherokee		47	35 08 81 36 680	3.10 4/1936	3.15 26/1934	3.48 23/1903	4.17 21/1900	2.57 23/1916	4.40 16/1902	6.42 16/1916	5.15 11/1928	3.95 22/1898	6.50 17/1932	3.25 28/1948	3.90 4/1931	6.50
Georgetown Georgetown	R9	50	33 23 79 17 14	3.30 23/1896	5.03 10/1940	3.10 15/1912	3.20 30/1897	4.25 12/1915	11.18 25/1945	4.75 14/1916	5.38 19/1945	4.47 18/1928	6.00 20/1906	3.00 23/1901	3.60 21/1925	11.18
Gillisonville* Hampton		10	32 37 80 58	2.55 22/1904	2.20 5/1896	2.81 12/1897	2.78 5/1898	1.57 15/1903	2.27 3/1896	3.47 9/1903	10.43 30/1898	5.50 14/1903	4.90 1/1898	2.08 3/1896	4.17 1/1896	10.43
Greenville Greenville	R[a]	57	34 51 82 21 1006	3.95 6/1946	3.15 27/1902	5.35 25/1901	3.33 20/1900	8.20 7/1910	3.82 5/1903	4.89 6/1898	7.10 26/1908	6.52 30/1936	7.32 24/1918	3.61 28/1948	4.44 3/1931	8.20
Greenwood Greenwood		66	34 11 82 09 671	5.83 9/1895	3.22 2/1915	3.74 5/1929	3.39 7/1936	4.02 15/1943	4.75 24/1919	5.70 9/1896	7.42 13/1940	8.35 10/1888	5.60 2/1929	3.70 3/1896	2.89 8/1919	8.35
Heath Springs Lancaster		48	34 36 80 40 568	3.06 18/1943	2.33 25/1939	2.81 15/1944	2.85 5/1917	4.69 21/1942	5.00 3/1935	5.27 14/1916	6.50 14/1903	5.03 18/1928	5.25 1/1929	3.78 7/1912	3.03 3/1927	6.50

MAXIMUM 24 HOUR PRECIPITATION

Table 82

SOUTH CAROLINA

STATION County	Years of Record	Lat.	Long.	Elev. Ft.	Jan	Feb	Mar	Apr	May	June	July	Aug	Sep	Oct	Nov	Dec	Max. of Record
Holland* Anderson	14	34 22	82 48		2.50 19/1892	3.50 26/1899	3.08 9/1891	2.00 4/1898	3.30 26/1890	4.35 24/1900	3.90 7/1896	4.53 22/1895	3.00 1/1898	3.85 5/1899	2.35 22/1899	2.15 27/1899	4.53
Kershaw Lancaster	34	34 33	80 36	500	2.25 8/1932	2.75 23/1928	3.17 5/1929	3.55 12/1926	4.00 21/1942	4.69 14/1916	5.73 15/1916	4.40 18/1947	4.27 18/1928	4.25 20/1944	2.81 29/1934	2.98 26/1943	5.73
Kingstree Williamsburg	68	33 40	79 49	54	4.35 9/1912	2.60 9/1896	3.48 16/1913	3.65 1/1936	3.04 27/1890	3.97 15/1893	12.60 14/1916	4.62 23/1947	6.90 18/1928	4.65 19/1944	3.60 24/1948	2.87 2/1896	12.60
Lake City Florence	12	33 52	79 45	70	1.95 19/1943	2.43 10/1940	2.00 23/1944	2.90 17/1946	3.50 17/1945	4.39 4/1940	3.05 8/1944	3.34 28/1949	6.30 17/1945	3.60 8/1946	2.42 12/1937	3.68 23/1941	6.30
Landrum Spartanburg	35	35 11	82 11	1063	2.98 6/1915	3.26 25/1934	3.54 31/1936	3.92 6/1936	3.83 15/1934	3.97 14/1947	3.10 15/1916	6.83 12/1940	4.42 30/1936	5.21 16/1936	3.79 1/1932	3.37 29/1915	6.83
Laurens R8 Laurens	37	34 30	82 02	589	3.01 19/1936	3.34 28/1902	2.79 4/1929	3.34 1/1936	5.00 2/1946	3.90 1/1907	4.31 27/1904	6.46 15/1928	10.72 26/1929	5.10 1/1929	3.79 28/1948	4.79 10/1919	10.72
Liberty* Pickens	26	34 40	82 43	900	4.20 3/1906	3.80 15/1912	4.85 15/1912	4.10 2/1901	6.90 8/1910	3.20 29/1915	3.50 4/1908	11.12 25/1908	4.25 23/1912	7.30 25/1918	3.00 16/1920	4.20 2/1905	11.12
Little Mountain Newberry	57	34 12	81 25	711	2.77 8/1895	3.85 26/1939	3.25 21/1903	3.56 1/1936	3.50 25/1948	7.04 24/1924	5.42 7/1896	6.25 26/1933	4.30 18/1928	6.55 1/1929	5.50 7/1912	3.51 26/1943	7.04
Long Creek 2 N Oconee	21	34 49	83 16	2000	3.51 6/1946	3.45 3/1936	4.12 19/1944	4.00 5/1936	3.70 23/1916	5.08 17/1949	6.00 12/1948	8.52 30/1940	8.97 29/1936	5.00 19/1937	3.90 3/1948	3.27 17/1932	8.97
Marion Marion	23	34 11	79 23	68	1.70 22/1930	2.18 10/1940	2.71 7/1941	2.44 23/1928	2.25 25/1943	3.95 16/1893	3.80 8/1947	3.25 28/1949	8.50 18/1928	2.60 17/1932	2.15 1/1949	2.00 11/1932	8.50
Mars Bluff Bridge* Florence	23	34 13	79 39	92	1.87 19/1925	2.21 26/1939	2.33 8/1941	3.62 2/1938	2.60 17/1934	3.65 15/1944	2.50 3/1927	4.30 9/1936	8.90 19/1928	4.36 17/1932	2.10 12/1937	4.17 24/1941	8.90
McColl Marlboro	14	34 40	79 33	189	3.59 28/1937	3.80 26/1939	2.20 7/1941	2.32 28/1949	2.95 25/1938	3.87 9/1936	5.37 24/1938	4.00 5/1939	5.90 19/1938	3.16 7/1949	3.25 11/1947	2.22 11/1936	5.90
Meriwether* McCormick	18	33 40	82 08	450	2.03 7/1908	2.25 8/1903	2.71 15/1912	2.48 5/1917	2.15 23/1916	4.21 12/1906	1.87 8/1909	3.43 14/1906	2.18 14/1916	2.42 8/1910	3.76 7/1912	4.00 20/1905	4.21
Miley Hampton	11	32 57	81 02	82	2.23 3/1942	2.60 10/1940	3.00 23/1944	3.68 29/1949	2.50 21/1942	4.90 27/1942	3.26 24/1939	8.36 12/1940	3.20 24/1947	5.50 20/1944	5.02 29/1948	2.50 23/1941	8.36
Monetta* Aiken	16	33 50	81 38	400	1.97 7/1908	4.14 24/1910	3.91 7/1922	2.54 5/1917	2.20 7/1917	5.55 24/1919	4.65 23/1919	5.35 12/1919	2.61 17/1909	4.00 24/1919	2.90 7/1912	2.70 16/1911	5.55
Myrtle Beach AP Horry	50	33 43	78 52		1.91 23/1940	3.60 10/1940	2.37 6/1944	3.22 16/1933	4.20 26/1948	6.26 25/1945	3.10 2/1948	3.18 15/1943	4.33 13/1949	2.62 8/1946	3.75 3/1947	4.10 23/1941	6.26
Newberry R9 Newberry	46	34 17	81 37	476	3.47 19/1936	3.00 2/1916	5.60 20/1944	3.23 19/1922	4.23 20/1909	4.70 8/1934	4.23 1/1943	4.89 19/1935	4.52 6/1903	7.40 1/1929	4.55 7/1912	3.32 20/1905	7.40
Orangeburg 2 SE Orangeburg	34	33 28	80 50	264	2.41 19/1925	2.40 11/1921	2.86 23/1944	3.30 1/1948	3.15 21/1928	2.65 2/1939	3.33 21/1919	4.90 28/1949	7.80 7/1948	4.09 20/1944	2.15 29/1934	5.10 24/1941	7.80
Pelzer Anderson	45	34 39	82 27	850	3.49 28/1943	2.80 15/1912	5.46 15/1912	2.86 6/1936	3.06 21/1909	3.54 14/1912	4.80 2/1923	5.68 13/1940	4.59 13/1945	6.54 9/1947	3.13 1/1932	4.74 4/1931	6.54
Pinopolis Dam Berkeley	54	33 14	80 00		2.82 25/1895	4.09 8/1896	3.04 12/1897	2.90 16/1908	4.10 20/1935	5.07 14/1906	8.50 14/1916	9.13 27/1899	8.00 26/1894	6.11 19/1944	2.92 28/1948	4.13 1/1896	9.13
Rimini Sumter	35	33 40	80 30	97	2.15 19/1925	2.75 13/1920	2.88 23/1944	4.00 2/1936	4.02 20/1929	5.64 9/1942	3.60 16/1922	6.65 5/1932	5.24 17/1945	5.49 20/1944	2.96 29/1948	3.91 23/1941	6.65
St. George R4 Dorchester	45	33 11	80 34	109	3.40 9/1912	3.00 5/1896	2.40 7/1947	3.05 27/1898	2.30 26/1890	4.05 27/1924	5.50 14/1916	10.15 26/1893	4.35 28/1902	4.00 18/1906	2.41 25/1899	3.10 1/1896	10.15
St. Matthews 2 ESE R9 Calhoun	47	33 40	80 44	269	3.60 9/1912	3.08 5/1896	2.25 9/1905	3.76 23/1883	3.29 27/1890	4.88 9/1942	4.60 28/1900	4.32 27/1949	7.20 16/1945	4.93 10/1911	2.32 22/1948	4.55 23/1941	7.20
St. Stephens* Berkeley	16	33 27	79 57	75	2.70 25/1895	3.50 8/1896	1.57 13/1897	2.32 8/1895	3.16 8/1894	5.49 15/1906	3.53 26/1897	7.95 26/1893	4.40 26/1894	2.45 13/1893	2.04 18/1898	2.08 2/1896	7.95
Saluda Saluda	47	34 00	81 47	536	3.55 19/1936	3.14 28/1929	3.15 6/1922	3.16 10/1936	3.19 23/1928	3.43 5/1903	2.90 29/1905	5.82 19/1935	3.86 10/1936	7.15 1/1929	3.70 7/1912	3.77 8/1919	7.15
Santuck 4 SE Union	57	34 36	81 29	512	3.94 19/1936	3.85 15/1912	6.08 15/1912	3.24 24/1937	2.53 29/1934	4.47 29/1928	4.43 26/1899	7.02 10/1928	4.67 30/1936	5.66 1/1929	3.21 3/1900	3.53 20/1905	7.02
Smith's Mills* Georgetown	21	33 47	79 22	62	2.83 9/1912	3.30 8/1896	2.75 25/1908	2.40 23/1907	5.00 21/1901	3.90 14/1906	3.10 30/1913	3.84 3/1914	7.60 14/1904	3.75 19/1897	2.67 3/1900	2.60 9/1905	7.60
Society Hill Darlington	59	34 31	79 51	192	3.25 18/1943	3.70 26/1939	2.58 25/1901	3.50 8/1897	4.35 24/1923	3.93 15/1906	8.94 15/1916	7.17 4/1894	6.17 17/1901	6.50 28/1932	2.95 3/1947	3.35 26/1943	8.94
Spartanburg R8 Spartanburg	71	34 58	81 57	794	3.75 17/1926	3.50 5/1897	4.85 15/1912	4.27 7/1936	5.15 7/1910	5.05 6/1903	4.90 20/1920	7.00 15/1928	3.43 16/1945	6.93 2/1929	3.41 28/1948	4.14 4/1931	7.00
Summerville 2 WNW Dorchester	52	33 02	80 12	75	2.81 22/1904	3.33 13/1944	3.22 7/1944	3.65 5/1924	4.69 12/1915	4.95 23/1900	5.24 14/1916	10.23 12/1940	7.30 18/1928	5.00 19/1944	3.55 3/1933	4.23 24/1941	10.23
Sumter Sumter	27	33 56	80 19	169	2.12 28/1937	3.09 26/1939	2.83 2/1942	2.61 2/1936	5.55 11/1915	4.30 15/1906	6.52 14/1916	5.60 5/1946	8.68 17/1945	4.17 20/1944	2.33 2/1947	2.86 26/1943	8.68
Trenton 1 NNE Edgefield	56	33 45	81 50	620	2.64 8/1895	3.81 5/1896	4.25 4/1929	3.50 5/1924	3.61 13/1918	3.25 8/1949	5.00 10/1928	6.07 27/1893	4.92 27/1929	5.66 2/1929	4.15 7/1912	3.05 13/1907	6.07
Walhalla Oconee	50	34 46	83 03	1061	4.65 17/1926	3.92 27/1902	5.47 26/1901	3.38 30/1909	3.52 15/1934	5.25 30/1905	8.00 1/1905	6.40 6/1901	9.65 20/1924	5.40 25/1918	4.70 3/1948	5.00 9/1919	9.65
Walterboro Colleton	31	32 54	80 40	69	2.29 11/1908	3.97 25/1919	2.80 7/1944	2.89 22/1908	3.31 11/1915	3.33 13/1906	3.46 13/1940	6.00 28/1949	6.80 16/1945	5.50 20/1944	1.92 12/1937	2.80 26/1941	6.80
Ware Shoals Greenwood	12	34 24	82 14	642	2.31 6/1949	2.25 13/1945	3.85 20/1944	3.12 25/1945	2.13 26/1947	2.67 10/1940	2.42 7/1941	5.97 13/1940	3.16 13/1945	2.57 28/1941	2.55 29/1948	3.08 26/1943	5.97
Wedgefield Sumter	55	33 54	80 30	249	3.21 9/1895	3.12 7/1903	3.64 28/1882	5.10 1/1936	2.97 26/1890	3.65 4/1940	4.97 6/1896	6.00 27/1893	6.40 10/1884	5.47 17/1906	2.45 3/1947	3.65 5/1884	6.40
Winnsboro Fairfield	55	34 23	81 05	545	4.95 18/1943	3.38 7/1903	3.54 5/1929	3.40 6/1922	6.25 21/1901	4.20 30/1928	4.27 26/1931	4.77 7/1910	4.05 5/1935	4.62 20/1944	2.75 17/1889	2.60 28/1905	6.25
Winthrop College York	50	34 57	81 03	690	3.40 18/1943	2.35 2/1916	3.87 25/1901	2.95 24/1937	4.84 21/1901	3.48 3/1909	4.35 15/1916	5.08 25/1908	3.36 17/1928	5.56 10/1934	3.10 28/1948	4.55 4/1931	5.56

MAXIMUM 24 HOUR PRECIPITATION

Table 32

SOUTH CAROLINA

STATION County	Years of Record	Lat. Long. Elev. Ft.	Jan	Feb	Mar	Apr	May	June	July	Aug	Sep	Oct	Nov	Dec	Max. of Record
Yemassee 4 W Hampton	61	32 42 80 55 24	2.70 1/1913	3.28 14/1944	4.41 21/1909	5.24 1/1948	5.34 11/1915	6.25 27/1941	5.53 14/1916	9.00 11/1940	7.30 1/1898	6.70 20/1944	3.53 30/1932	4.03 1/1896	9.00
York* York	17	34 58 81 16 680	2.59 3/1906	2.86 5/1897	6.71 25/1901	4.34 19/1901	3.71 21/1901	3.45 29/1904	2.51 4/1897	5.68 27/1893	4.40 16/1901	3.95 8/1894	2.72 18/1902	2.62 23/1907	6.71

Reference notes for South Carolina

* Discontinued station.

R Amounts determined by recording gage. A number next to R indicates the number of years station was equipped with a recording gage prior to 1950.

[a] Greenville, recorder October 1917 - July 1933; 1938 -

[b] Occurred on August 31 and September 1

Table 83

MAXIMUM 24 HOUR PRECIPITATION

STATION County		Years of Record	Lat. Long. Elev. Ft.	Jan	Feb	Mar	Apr	May	June	July	Aug	Sep	Oct	Nov	Dec	Max. of Record
Aberdeen Brown	R9	60	45 27 98 26 1300	2.00 4/1897	1.80 29/1896	3.00 10/1897	3.65 13/1912	3.81 18/1949	4.02 10/1939	3.09 16/1947	3.72 2/1915	2.35 10/1916	3.10 5/1913	2.00 25/1896	3.50 17/1902	4.02
Academy Charles Mix		51	43 27 99 03 1350	1.55 27/1944	1.00 13/1915	2.00 1/1906	2.50 30/1911	3.00 5/1942	3.35 19/1919	3.32 14/1900	3.11 1/1921	1.97 7/1901	2.25 4/1946	1.37 24/1944	1.12 21/1918	3.35
Alexandria Hanson		62	43 39 97 46 1350	1.20 1/1907	1.48 3/1915	2.50 30/1896	5.83 30/1942	5.10 11/1920	4.29 11/1929	3.46 6/1918	3.66 7/1909	3.10 24/1934	3.35 5/1911	1.15 23/1908	0.95 19/1902	5.83
Andover Day		13	45 31 97 53 1475	1.95 9/1939	1.60 3/1943	1.37 25/1942	1.92 24/1937	1.75 13/1942	4.25 10/1939	2.55 8/1949	2.65 17/1940	2.02 18/1946	1.70 2/1941	0.95 15/1947	0.30 16/1942	4.25
Ardmore Fall River	R4	39	43 04 103 39 3557	0.60 7/1909	0.60 19/1910	1.12 3/1935	2.26 24/1942	5.81 30/1943	2.45 16/1921	2.61 24/1934	3.04 27/1933	1.59 10/1947	1.60 1/1930	1.41 4/1922	1.60 11/1909	5.81
Arlington Kingsbury		41	44 22 97 08 1846	0.88 13/1932	1.19 15/1938	2.19 24/1937	3.01 30/1942	2.02 18/1938	2.25 24/1938	2.24 29/1945	2.05 7/1931	2.36 24/1934	2.45 12/1943	1.14 20/1947	0.95 31/1931	3.01
Armour Douglas		54	43 19 98 21 1514	1.40 5/1897	1.10 13/1915	2.00 6/1919	2.50 3/1897	2.55 18/1897	3.10 15/1901	2.30 14/1900	5.93 17/1937	2.43 24/1934	4.10 5/1911	1.20 20/1930	1.10 21/1918	5.93
Ashton Spink		25	45 02 98 40 1299	2.12 9/1939	0.87 28/1930	1.31 23/1934	1.73 24/1929	2.27 27/1931	3.10 16/1935	1.52 7/1928	1.99 11/1932	2.27 7/1930	1.93 8/1924	1.40 20/1930	1.53 30/1931	3.10
Belle Fourche Butte	R3	41	44 22 103 49 3018	1.12 27/1944	0.60 14/1918	0.90 14/1929	2.44 20/1933	2.56 26/1929	2.60 29/1913	2.47 12/1930	3.70 20/1923	2.35 28/1923	1.55 22/1914	1.50 5/1922	0.93 21/1911	3.70
Belvidere Jackson		25	43 50 101 16 2310	1.00 19/1926	0.77 13/1935	2.50 4/1933	2.34 24/1929	2.16 17/1935	3.31 17/1948	2.35 2/1926	3.77 16/1930	2.47 7/1938	2.47 10/1949	1.26 6/1944	1.00 30/1931	3.77
Bison Perkins		29	45 31 102 27 2600	2.00 27/1944	1.00 22/1914	1.55 26/1910	1.32 29/1932	3.20 23/1933	2.78 17/1944	2.57 4/1912	2.20 22/1933	1.15 7/1945	1.07 3/1940	1.18 8/1944	0.40 29/1911	3.20
Bowdle Edmunds		42	45 27 98 39 1993	0.80 19/1907	0.85 11/1908	1.20 27/1900	4.00 23/1948	2.50 2/1899	3.81 10/1939	3.88 11/1944	2.66 15/1927	2.18 9/1927	1.73 30/1927	1.10 14/1928	0.80 16/1908	4.00
Britton Marshall		37	45 50 97 45 1350	0.92 9/1939	1.45 13/1915	1.24 4/1935	1.89 27/1938	3.40 8/1927	3.53 7/1934	2.20 8/1949	3.95 29/1942	1.63 13/1914	2.70 3/1915	1.84 10/1919	0.55 22/1924	3.95
Brookings Brookings	R8	61	44 18 96 45 1628	1.20 3/1897	1.00 26/1905	1.32 29/1900	1.69 19/1916	4.24 3/1912	3.69 14/1919	2.31 25/1908	2.67 25/1944	2.59 8/1900	1.90 4/1946	1.38 20/1930	0.67 30/1931	4.24
Buskala Ranch Lawrence		41	44 11 103 49 6284	1.40 3/1919	1.50 5/1915	2.90 29/1910	3.50 14/1944	3.35 29/1945	2.25 10/1941	2.92 31/1935	2.70 7/1918	3.60 13/1928	1.60 6/1946	1.40 2/1942	0.90 26/1918	3.60
Camp Crook Harding		56	45 32 103 59 3100	2.31 4/1949	1.00 27/1930	1.73 21/1946	1.96 30/1946	2.45 26/1929	2.90 22/1930	1.70 9/1907	2.20 14/1927	2.64 28/1923	1.60 8/1924	0.92 7/1926	0.52 13/1935	2.90
Canistota McCook		27	43 38 97 18 1555	0.96 27/1944	1.33 7/1928	1.60 24/1937	1.91 24/1929	2.41 28/1929	4.25 25/1937	3.80 21/1928	3.56 9/1935	4.14 24/1934	2.00 4/1946	1.10 20/1930	0.62 30/1931	4.25
Canton Lincoln		53	43 18 96 35 1247	1.15 26/1944	1.75 7/1928	2.25 18/1920	2.03 23/1944	3.20 3/1899	4.47 3/1940	3.71 5/1899	3.51 27/1936	4.33 8/1946	2.40 16/1928	2.04 19/1948	1.65 21/1920	4.47
Castlewood Hamlin		46	44 43 97 02 1685	1.08 9/1939	1.00 3/1896	1.58 4/1935	2.48 13/1912	4.83 26/1931	2.86 6/1896	3.43 4/1920	3.66 8/1909	2.92 6/1948	2.60 4/1946	1.58 17/1918	0.64 21/1918	4.83
Centerville Turner		53	43 07 96 57 1229	1.20 21/1917	1.50 9/1909	1.36 18/1905	2.50 23/1944	3.50 20/1944	4.74 25/1899	6.02 14/1900	3.16 2/1906	3.79 12/1909	2.87 18/1904	1.54 14/1926	1.02 30/1931	6.02
Chamberlain Brule		18	43 49 99 20 1320	1.16 1/1916	1.60 13/1915	1.20 14/1899	1.75 3/1897	2.33 26/1898	3.15 13/1901	3.75 20/1907	2.10 30/1908	2.10 22/1910	2.00 20/1906	0.73 14/1909	0.60 17/1908	3.75
Cheyenne Agency Dewey	R9	10	45 02 100 19 1605	2.10 4/1949	0.90 23/1942	1.60 26/1942	1.68 3/1946	1.47 24/1944	2.39 6/1941	1.92 28/1942	1.44 15/1949	1.86 23/1941	0.95 7/1946	1.52 7/1944	0.24 31/1944	2.39
Clark Clark		54	44 52 97 44 1790	1.12 21/1917	2.00 5/1946	1.46 25/1942	2.78 13/1912	3.10 31/1945	2.63 18/1918	3.68 3/1918	4.01 4/1900	4.70 8/1900	3.80 6/1946	1.10 20/1930	0.60 17/1908	4.70
Clear Lake Deuel		28	44 46 96 41 1800	1.05 27/1944	1.25 27/1948	2.68 30/1896	2.50 11/1896	1.93 11/1905	2.50 30/1898	3.47 21/1948	3.56 6/1909	2.90 13/1901	2.02 4/1946	0.87 15/1947	1.22 14/1902	3.56
Cottonwood Jackson		40	43 58 101 53 2414	1.99 4/1949	0.97 13/1915	1.70 24/1937	1.80 13/1927	4.00 26/1915	3.04 17/1948	2.46 16/1923	5.18 16/1930	1.73 17/1946	2.39 2/1930	0.70 28/1929	0.90 24/1948	5.18
Custer Custer		38	43 46 103 36 5322	1.00 24/1921	1.87 2/1915	0.97 31/1927	7.10 17/1920	2.93 15/1925	2.91 20/1947	3.65 11/1930	3.50 27/1933	1.64 15/1913	2.62 16/1934	2.00 4/1922	0.50 21/1911	7.10
Deadwood Lawrence		*22	44 23 103 43 4550	1.99 4/1949	0.85 25/1911	2.50 29/1910	4.00 7/1919	5.20 11/1922	2.50 5/1923	3.70 30/1919	2.20 17/1913	2.50 16/1913	1.45 15/1911	2.90 5/1922	1.70 30/1922	5.20
Deerfield Pennington		40	44 01 103 48 6000	0.82 27/1944	0.70 2/1912	0.98 12/1929	2.02 18/1943	2.70 1/1946	3.36 13/1921	2.20 3/1941	1.78 2/1922	1.92 28/1923	1.61 20/1924	1.35 5/1922	0.48 12/1937	3.36
De Smet Kingsbury		53	44 23 97 33 1726	1.20 30/1929	1.50 9/1909	1.25 23/1937	4.00 12/1912	2.25 28/1908	3.34 4/1914	3.32 5/1921	4.00 6/1909	2.75 25/1929	2.78 9/1914	1.00 1/1920	0.80 6/1927	4.00
Dumont Lawrence		41	44 15 103 48 6195	2.42 27/1944	1.17 26/1911	1.28 29/1910	2.63 14/1910	3.18 31/1909	2.20 10/1941	3.19 11/1937	1.77 12/1927	2.35 13/1928	1.46 8/1924	1.72 13/1944	1.42 21/1911	3.19
Dupree Ziebach	R3	28	45 03 101 36 2353	0.68 25/1925	1.41 24/1930	2.25 23/1937	2.60 30/1942	1.80 8/1927	3.65 13/1943	3.16 13/1937	4.27 21/1933	2.83 13/1928	1.55 11/1947	2.06 5/1948	0.56 31/1927	4.27
Eales* Potter		20	45 14 100 11 1680	0.67 15/1915	0.80 13/1915	1.18 30/1916	1.22 24/1939	2.80 8/1927	3.40 18/1924	2.37 15/1915	2.35 27/1921	1.65 7/1921	1.80 3/1915	1.14 12/1923	0.80 3/1927	3.40
Elk Mountain* Custer		16	43 45 103 36 4700	0.45 17/1912	0.55 25/1923	1.23 30/1925	1.04 23/1915	1.26 29/1913	2.25 14/1921	2.75 14/1923	1.43 31/1909	1.88 28/1923	0.89 22/1914	2.00 5/1922	0.60 30/1924	2.75
Elk Point* Union		11	42 41 96 40 1127	0.75 15/1906	1.00 27/1903	0.75 19/1903	3.00 25/1902	2.35 13/1905	3.50 17/1906	7.03 15/1900	1.83 20/1905	8.00 10/1900	2.50 6/1903	1.50 27/1905	1.00 19/1902	8.00
Eureka McPherson		42	45 46 99 37 1884	0.60 31/1915	0.87 13/1915	1.03 16/1946	2.05 21/1921	3.54 30/1942	2.98 6/1941	3.47 16/1927	2.76 27/1931	2.16 17/1946	2.45 10/1949	1.49 5/1922	0.80 2/1902	3.54
Fairfax Gregory		45	43 02 98 54 1942	1.42 26/1944	1.00 14/1919	1.88 7/1917	2.20 18/1920	3.90 25/1917	3.15 22/1925	5.85 30/1914	2.95 3/1944	2.44 19/1946	4.04 5/1946	1.27 25/1944	1.05 23/1931	5.85
Faith Meade		26	45 01 102 02 2580	1.65 27/1944	1.17 9/1944	2.91 24/1937	1.70 18/1948	2.58 22/1946	2.94 20/1947	2.97 13/1937	1.30 7/1913	2.00 25/1929	1.50 20/1936	0.99 5/1948	0.47 2/1913	2.97
Farmingdale* Pennington		14	43 58 102 54 3000	0.25 30/1904	0.56 22/1904	1.04 31/1897	1.14 30/1898	3.91 25/1907	3.68 6/1896	2.90 2/1905	1.10 7/1906	1.95 6/1901	1.04 7/1909	0.55 27/1905	0.39 12/1902	3.91

MAXIMUM 24 HOUR PRECIPITATION

Table 83

STATION County		Years of Record	Lat. Long. Elev. Ft.	Jan	Feb	Mar	Apr	May	June	July	Aug	Sep	Oct	Nov	Dec	Max. of Record
Faulkton Faulk		55	45 03 99 07 1581	1.52 9/1939	1.45 4/1917	2.42 18/1920	2.85 5/1921	3.13 16/1904	3.45 11/1925	2.80 4/1909	2.50 5/1942	2.81 14/1900	1.50 2/1941	1.50 10/1919	0.82 26/1916	3.45
Flandreau Moody		59	44 01 96 38 1576	0.97 27/1944	1.30 12/1908	2.20 31/1896	2.85 19/1916	3.53 11/1920	3.59 24/1905	4.82 28/1942	4.99 29/1902	4.71 24/1934	2.47 9/1898	1.59 10/1915	0.90 30/1931	4.99
Forestburg Sanborn		59	44 02 98 04 1231	2.00 12/1910	1.35 1/1922	1.80 31/1896	2.83 30/1942	5.62 29/1914	3.90 24/1905	2.70 10/1944	3.55 18/1930	4.12 25/1929	2.57 4/1946	1.40 6/1947	1.83 30/1931	5.62
Fort Meade Meade		40	44 24 103 28 3300	0.75 16/1897	0.70 29/1904	2.40 14/1913	2.00 28/1899	3.50 25/1907	7.10 13/1907	2.24 3/1905	3.20 18/1912	1.55 2/1896	2.10 14/1905	0.80 2/1896	0.80 5/1906	7.10
Gannvalley Buffalo		47	44 02 98 59 1750	1.96 9/1939	1.20 26/1903	2.10 25/1942	2.60 25/1935	3.05 10/1905	3.10 25/1910	3.20 13/1904	3.63 18/1930	2.10 3/1926	1.94 26/1941	1.29 24/1944	0.90 14/1902	3.63
Geddes Charles Mix		18	43 15 98 41 1610	1.56 26/1944	0.66 25/1944	1.80 20/1932	2.48 30/1942	3.90 11/1942	2.15 3/1944	2.08 3/1944	5.29 17/1937	3.52 23/1934	2.00 4/1946	1.50 9/1946	1.30 30/1931	5.29
Gelhaus Farm Day		17	45 15 97 27 1830	1.95 9/1939	1.98 5/1946	2.08 24/1937	1.56 27/1938	2.88 31/1945	3.05 16/1935	2.48 13/1937	2.84 30/1939	1.50 10/1933	3.26 5/1946	0.61 1/1936	0.33 5/1936	3.26
Gettysburg Potter		19	45 01 99 66 2061	0.82 27/1944	0.80 23/1942	0.75 23/1936	1.25 28/1932	2.15 30/1943	3.35 6/1941	3.03 11/1948	1.90 9/1948	2.13 13/1903	1.10 11/1902	0.59 5/1936	0.78 11/1903	3.35
Glenham Walworth		23	45 31 100 16 1679	0.47 27/1944	0.75 24/1930	0.66 16/1946	1.09 25/1942	2.35 30/1943	2.78 4/1942	2.44 15/1945	1.82 2/1944	2.00 9/1927	1.59 26/1921	0.83 14/1928	0.26 30/1931	2.78
Greenmont* Lawrence		14	44 21 103 51 6340	0.90 28/1910	1.30 1/1910	3.11 29/1910	3.99 14/1910	4.78 30/1909	2.48 1/1909	2.30 30/1919	3.95 17/1913	1.85 10/1912	1.16 7/1909	1.20 5/1922	1.83 17/1909	4.78
Greenwood* Charles Mix		20	42 54 98 22 1430	0.74 1/1916	1.71 13/1915	1.66 25/1911	3.57 3/1897	2.23 29/1903	3.04 6/1896	2.17 10/1907	3.60 7/1899	2.16 10/1900	3.75 5/1911	0.90 10/1896	0.80 6/1902	3.75
Gregory Gregory		24	43 14 99 26 2001	1.45 1/1907	0.72 1/1939	1.20 26/1942	2.76 27/1938	2.46 27/1937	4.20 11/1944	1.88 15/1945	3.24 2/1944	2.17 18/1926	2.75 5/1946	1.99 6/1947	0.95 30/1931	4.20
Hardingrove* Haakon		10	44 30 101 42 2250	0.65 30/1915	1.25 14/1918	1.80 14/1913	2.04 10/1913	3.29 15/1916	1.45 21/1916	2.78 15/1915	1.76 20/1916	2.35 12/1914	1.50 25/1921	1.08 1/1920	0.50 19/1921	3.29
Hardy Ranger Station Lawrence		40	44 09 103 57 6800	1.25 27/1944	1.40 28/1925	1.50 29/1910	2.12 18/1918	2.60 22/1933	2.50 10/1941	1.84 29/1914	3.57 12/1945	2.14 13/1928	2.00 5/1915	1.75 28/1915	1.00 16/1927	3.57
Hermosa Custer		39	43 50 103 12 3297	1.36 27/1944	0.92 22/1914	1.50 25/1945	2.05 15/1917	3.66 1/1946	5.17 6/1896	2.27 25/1921	1.96 4/1945	2.99 28/1923	1.36 8/1924	1.00 4/1922	1.40 4/1906	5.17
Highmore Hyde		58	44 31 99 27 1890	2.46 9/1939	0.90 28/1930	1.40 31/1897	1.80 29/1911	2.87 30/1919	2.17 9/1947	4.72 8/1896	2.91 7/1909	2.65 9/1921	1.72 10/1949	1.02 24/1944	0.72 30/1931	4.72
Hilland Haakon		40	44 20 101 52 2650	1.00 26/1918	1.10 13/1915	1.00 18/1920	2.65 12/1941	3.85 26/1915	3.87 7/1925	3.65 13/1937	6.10 16/1930	1.85 6/1911	1.30 25/1921	1.86 5/1922	0.77 30/1922	6.10
Hochcity* Lyman		10	43 65 99 51 1820	0.30 16/1897	0.35 27/1903	0.83 24/1901	1.68 25/1906	1.77 25/1906	2.77 15/1901	1.59 7/1898	1.11 22/1902	0.80 4/1901	0.88 26/1897	0.40 25/1897	0.40 12/1902	2.77
Hopewell* Stanley		23	44 28 100 53 1922	0.60 31/1915	1.53 14/1910	1.00 29/1910	2.40 24/1929	2.76 8/1927	2.20 7/1925	1.52 28/1922	2.00 6/1917	2.10 6/1911	1.74 26/1921	1.35 5/1922	2.00 13/1909	2.76
Hot Springs Fall River		46	43 26 103 28 3551	1.58 4/1949	0.68 9/1944	1.45 4/1933	2.85 20/1933	3.28 1/1946	3.50 20/1947	2.34 12/1944	2.84 14/1948	2.10 5/1938	1.60 4/1913	1.50 4/1922	0.71 20/1917	3.50
Howard Miner	R8	59	44 01 97 31 1562	1.07 1/1897	1.10 14/1918	1.50 24/1937	4.12 30/1942	4.22 23/1914	5.15 6/1902	3.92 20/1919	3.47 17/1913	2.75 14/1936	2.28 5/1911	0.87 23/1908	0.58 30/1931	5.15
Huron Beadle	R50	69	44 23 98 13 1282	1.58 27/1944	1.20 28/1930	1.87 25/1942	2.67 26/1938	3.62 13/1908	3.92 6/1914	3.02 30/1917	2.63 20/1916	2.73 10/1901	4.07 4/1946	1.43 6/1885	1.54 19/1931	4.04
Interior Jackson	R9	11	43 44 101 59 2381	0.60 26/1918	0.50 7/1901	2.10 26/1902	2.00 30/1899	3.05 31/1918	1.90 16/1921	1.75 16/1923	2.75 10/1923	1.04 18/1917	1.59 6/1901	0.73 16/1917	0.40 21/1918	3.05
Ipswich Edmunds		53	45 27 99 01 1532	1.14 2/1907	1.00 29/1896	3.00 4/1896	2.25 8/1904	3.05 14/1908	6.00 10/1931	2.85 3/1905	4.01 1/1915	2.50 1/1904	2.25 12/1898	1.40 13/1922	0.69 15/1902	6.00
Kadoka* Jackson		12	43 50 101 30 2473	0.48 15/1916	2.40 12/1915	0.91 14/1913	2.00 5/1918	1.86 26/1915	1.97 10/1920	2.30 16/1922	3.02 17/1918	1.05 25/1915	1.00 31/1920	0.41 1/1920	1.10 30/1911	3.02
Kennebec Lyman		58	43 54 99 51 1691	2.40 9/1939	0.90 23/1942	1.28 24/1937	2.02 26/1914	2.88 30/1919	2.58 12/1937	2.70 25/1918	3.10 29/1942	2.18 7/1938	3.23 19/1908	1.53 24/1944	0.70 17/1908	3.23
Kimball* Brule		22	43 45 98 57 1788	0.64 1/1907	1.61 13/1915	1.87 31/1897	2.28 3/1897	2.10 17/1898	3.99 17/1906	2.58 4/1900	3.72 7/1906	4.33 10/1901	2.00 25/1897	0.80 7/1915	0.60 15/1902	4.33
Ladelle Spink		53	44 41 98 00 1396	1.40 9/1939	1.30 13/1915	1.64 25/1942	2.65 13/1912	2.20 13/1908	4.00 30/1946	3.49 23/1902	4.68 22/1905	3.54 25/1901	3.75 4/1946	1.28 24/1908	1.02 20/1902	4.68
Lead Lawrence		41	44 21 103 47 5245	1.68 26/1944	0.99 3/1924	1.54 29/1916	2.95 18/1918	5.05 23/1933	3.13 10/1941	2.41 9/1944	1.87 17/1913	2.35 16/1913	1.80 2/1930	2.62 5/1922	0.83 20/1922	5.05
Lemmon Perkins	R8	38	45 56 102 10 2596	0.60 25/1925	0.90 1/1939	0.89 21/1946	1.65 30/1949	2.15 9/1927	4.00 15/1922	2.39 27/1940	1.30 25/1942	1.77 7/1941	1.49 4/1946	1.30 5/1922	0.85 31/1922	4.00
Leola McPherson		29	45 43 98 56 1587	0.60 3/1943	0.85 28/1930	2.15 26/1902	2.60 23/1932	2.40 24/1906	3.50 17/1932	3.20 18/1946	4.90 18/1930	2.50 13/1903	1.41 11/1929	1.20 6/1946	0.97 30/1931	4.90
Leslie* Haakon		12	44 30 101 30 2050	0.35 16/1897	0.65 9/1909	2.35 26/1902	1.30 28/1896	1.60 2/1905	1.75 18/1905	4.00 3/1896	2.00 5/1897	3.05 7/1901	1.15 30/1900	1.10 26/1896	0.75 20/1902	4.00
Long Valley Washabaugh		22	43 28 101 36 2467	0.91 9/1939	0.43 24/1930	2.10 27/1928	2.51 30/1942	2.13 16/1944	2.43 18/1946	1.56 11/1928	2.67 16/1930	2.30 18/1946	2.31 10/1949	1.10 19/1930	0.60 30/1931	2.67
Ludlow Harding		26	45 51 103 22 2850	1.00 27/1944	0.25 21/1926	1.30 21/1946	2.40 14/1927	2.06 26/1929	2.11 18/1924	1.64 1/1928	1.69 26/1942	1.54 7/1940	1.04 1/1949	0.89 4/1940	0.60 31/1931	2.40
Madison Lake		10	44 00 97 07 1683	0.69 27/1944	0.86 26/1948	1.14 31/1949	2.70 15/1945	2.90 13/1942	2.14 22/1948	3.15 28/1942	1.95 19/1944	1.21 4/1949	1.16 5/1941	1.00 20/1947	0.40 27/1946	3.15
Marion Turner		49	43 25 97 15 1440	1.54 13/1910	2.50 7/1928	4.20 16/1917	2.28 30/1911	3.70 11/1920	3.45 9/1907	5.90 12/1908	4.10 23/1906	6.25 9/1921	2.60 5/1911	1.77 1/1920	1.38 30/1931	6.25
Martin Bennett		16	43 10 101 44 3331	0.80 9/1939	0.56 3/1936	0.48 25/1945	2.49 30/1942	2.03 23/1939	2.17 17/1946	2.68 10/1942	2.00 27/1941	2.09 17/1946	2.36 16/1934	0.85 3/1936	0.30 24/1948	2.68
McIntosh Corson	R8	34	45 55 101 21 2272	0.42 8/1938	0.80 23/1922	2.00 27/1922	1.57 28/1940	2.00 9/1927	3.74 5/1937	2.56 30/1918	1.43 29/1920	2.46 7/1941	2.50 9/1929	1.10 7/1944	0.50 4/1926	3.74

MAXIMUM 24 HOUR PRECIPITATION

Table 83

STATION County		Years of Record	Lat. Long. Elev. Ft.	Jan	Feb	Mar	Apr	May	June	July	Aug	Sep	Oct	Nov	Dec	Max. of Record
McLaughlin Corson		28	45 49 100 48 1998	0.99 27/1944	1.52 24/1930	1.42 21/1946	1.32 30/1923	3.22 8/1927	2.65 11/1928	1.90 4/1923	2.44 24/1944	1.91 2/1926	1.72 30/1947	1.64 5/1922	0.75 30/1931	3.22
Meadow Perkins	R8	15	45 32 102 13 2550	0.60 30/1917	0.60 14/1918	1.11 14/1919	2.20 7/1919	1.19 13/1916	2.75 7/1925	2.00 11/1927	1.83 19/1914	1.41 12/1914	1.12 22/1914	0.78 17/1917	0.60 12/1926	2.75
Mellette Spink		56	45 08 98 30 1300	2.23 9/1939	0.90 28/1930	2.00 28/1900	2.85 13/1912	3.41 14/1908	3.90 16/1935	3.10 3/1919	2.45 19/1902	5.50 2/1926	2.15 3/1926	1.15 20/1930	1.20 30/1931	5.50
Menno Hutchinson	R7	54	43 14 97 35 1324	1.00 31/1915	1.99 7/1928	1.83 16/1917	2.40 30/1911	5.20 22/1936	3.35 11/1943	3.25 18/1924	4.80 18/1937	2.50 13/1921	2.10 5/1911	1.40 19/1930	0.98 4/1924	5.20
Milbank Grant		60	45 13 96 37 1142	2.14 29/1916	2.80 11/1908	2.36 26/1921	2.29 23/1915	4.53 21/1937	2.69 10/1939	3.60 3/1904	2.65 18/1935	3.60 12/1901	2.90 4/1946	1.92 30/1922	1.40 12/1909	4.53
Miller Hand		48	44 31 98 59 1587	2.57 9/1939	0.72 16/1938	1.41 25/1942	2.00 10/1945	1.97 16/1904	3.01 10/1939	2.76 4/1943	2.93 21/1916	2.08 9/1921	1.68 26/1941	1.29 20/1930	1.06 20/1902	3.01
Mitchell Davison		56	43 42 98 00 1295	1.32 27/1944	1.23 14/1918	3.03 1/1906	2.07 25/1935	4.60 13/1908	3.70 18/1923	4.34 14/1929	2.51 29/1920	2.25 14/1936	2.98 5/1911	1.98 23/1908	1.22 30/1931	4.60
Mobridge Walworth	R8	33	45 31 100 25 1668	0.80 30/1917	1.50 24/1930	2.00 22/1929	1.63 26/1915	3.24 30/1943	3.47 6/1915	2.45 18/1946	1.95 6/1911	2.40 17/1946	1.62 10/1949	0.80 14/1928	2.50 12/1912	3.47
Moenville Haakon		10	44 31 101 19 1985	0.70 27/1944	0.20 5/1944	0.75 26/1942	1.36 11/1941	1.62 23/1946	1.89 13/1943	1.70 9/1944	1.59 8/1948	1.70 17/1946	1.10 10/1949	0.76 7/1944	0.11 29/1942	1.89
Murdo No. 1 Jones		42	43 53 100 43 2319	1.75 9/1939	1.20 20/1920	2.40 14/1913	3.00 14/1912	2.50 19/1921	4.00 1/1941	2.10 22/1911	2.50 2/1911	2.45 27/1923	3.50 10/1949	1.45 4/1922	0.82 6/1927	4.00
Newell Butte		29	44 44 103 27 2816	0.63 26/1944	0.54 2/1924	1.22 24/1937	3.04 14/1941	3.92 22/1933	2.22 23/1940	3.24 13/1937	1.51 14/1932	2.91 27/1923	1.27 4/1946	1.89 4/1922	0.46 31/1920	3.92
Oelriche Fall River		60	43 11 103 13 3342	1.25 22/1912	1.60 13/1915	1.35 24/1945	2.20 22/1915	3.00 24/1907	4.50 7/1925	3.40 6/1922	2.50 3/1923	4.88 26/1915	1.35 16/1934	1.53 8/1936	1.70 10/1918	4.88
Onaka Faulk	R8	38	45 11 99 28 1600	0.90 27/1944	2.40 14/1915	1.60 14/1913	2.87 23/1932	3.25 18/1921	3.18 15/1935	2.91 13/1937	3.87 27/1928	1.79 17/1946	1.80 25/1921	0.97 3/1922	0.80 3/1927	3.87
Onida Sully		37	44 42 100 04 1862	0.78 27/1944	0.70 14/1918	0.80 14/1913	1.55 7/1919	2.25 21/1917	1.79 9/1939	2.61 13/1917	2.64 9/1923	0.95 4/1936	1.61 15/1928	0.89 7/1944	0.71 2/1933	2.64
Orman Butte		44	44 44 103 39 2933	1.10 27/1944	0.62 3/1924	0.84 21/1946	2.85 20/1933	3.50 25/1907	2.71 10/1909	2.09 15/1915	1.60 21/1923	2.24 28/1923	2.15 8/1924	0.88 13/1944	0.70 10/1909	3.50
Ottumwa* Haakon		22	44 03 101 06 2100	0.80 25/1918	0.80 22/1914	1.00 27/1931	1.97 24/1917	3.03 8/1927	2.04 1/1908	2.47 7/1915	2.58 6/1917	1.54 5/1911	1.60 19/1908	2.13 4/1922	0.70 30/1922	3.03
Parkston Hutchinson		36	43 25 97 53 1393	1.20 21/1917	1.31 12/1915	2.00 31/1897	4.19 30/1942	2.65 20/1917	4.00 1/1897	3.55 18/1946	3.53 1/1924	2.32 2/1934	4.40 5/1911	1.66 20/1930	0.92 30/1931	4.40
Pierre Hughes	R[a]	59	44 23 100 17 1718	0.95 27/1944	0.97 12/1915	1.50 28/1910	2.28 24/1929	2.80 18/1921	3.32 23/1895	2.89 18/1897	3.72 20/1916	1.83 18/1917	2.66 19/1906	1.34 3/1922	1.20 19/1902	3.72
Pine Ridge Shannon		31	43 02 102 34 3210	0.55 4/1922	0.84 5/1946	1.35 24/1945	1.73 17/1920	2.66 1/1942	3.08 17/1947	2.40 12/1941	3.04 3/1945	2.04 17/1946	2.80 19/1908	1.32 5/1948	0.75 4/1906	3.08
Pennington* Aurora		16	43 43 98 36 1528	0.60 1/1911	0.55 4/1911	1.82 31/1897	2.05 13/1912	3.25 13/1908	3.70 14/1912	2.10 20/1907	6.25 6/1906	3.63 10/1901	2.61 5/1911	0.90 23/1908	0.85 16/1908	6.25
Pollock Campbell		41	45 54 100 17 1606	0.50 30/1929	0.63 24/1930	1.10 29/1910	2.25 21/1921	1.65 15/1916	2.86 24/1946	2.40 4/1923	2.00 6/1931	2.45 13/1928	1.60 11/1947	1.40 14/1928	0.50 4/1926	2.86
Pukwana Brule		27	43 47 99 11 1549	1.45 9/1939	1.03 23/1942	1.73 25/1942	1.54 13/1941	2.92 27/1939	2.70 19/1931	2.45 21/1928	2.00 11/1943	2.24 14/1941	1.68 4/1946	1.46 20/1930	0.64 30/1931	2.92
Ralph Harding		39	45 46 103 04 2800	0.91 31/1918	1.42 21/1914	2.30 14/1913	1.53 9/1933	2.72 26/1929	2.75 22/1944	2.51 28/1914	1.69 5/1918	4.58 13/1928	1.49 22/1914	1.88 5/1922	1.37 1/1927	4.58
Rapid City Pennington	R42	62	44 09 103 06 3215	1.26 27/1944	0.86 13/1889	2.32 25/1902	4.35 13/1941	5.57 27/1926	3.72 9/1909	3.14 1/1905	2.18 6/1906	4.80 15/1913	1.72 1/1930	2.56 4/1922	0.84 4/1906	5.57
Raymond Clark		18	44 55 97 55 1458	0.85 9/1939	0.89 5/1946	1.70 25/1942	1.72 27/1938	2.55 31/1945	2.33 24/1938	2.45 6/1933	2.80 16/1940	1.80 10/1938	2.54 5/1946	0.86 15/1947	0.62 9/1947	2.80
Redfield Spink	R4	52	44 53 98 33 1295	2.40 9/1939	1.50 2/1922	1.60 16/1917	4.00 13/1912	2.70 13/1908	2.38 18/1923	2.56 7/1928	3.82 16/1940	4.56 14/1900	2.06 2/1930	1.36 20/1930	1.40 26/1916	4.56
Redig Harding		35	45 21 103 23 3100	1.59 27/1944	0.50 22/1922	1.37 19/1921	1.66 14/1941	2.11 26/1929	2.82 7/1932	1.98 13/1937	2.02 5/1918	2.52 13/1928	1.14 8/1924	1.00 5/1922	0.70 29/1923	2.82
Rochford Pennington		45	44 08 103 43 5299	1.40 22/1899	0.91 3/1924	1.00 25/1902	1.80 23/1932	3.75 1/1946	1.91 5/1937	1.69 5/1930	2.27 12/1915	1.87 16/1913	4.00 7/1946	3.39 5/1922	0.60 2/1899	4.00
Roscoe Edmunds		15	45 27 99 20 1829	1.29 27/1944	0.45 1/1939	1.41 24/1937	1.37 3/1946	1.57 31/1944	3.45 9/1947	2.02 13/1937	1.61 25/1944	1.74 7/1938	1.55 15/1947	1.50 25/1944	0.23 2/1947	3.45
Rosebud* Todd		26	43 15 100 50 2600	1.00 24/1898	1.00 2/1919	1.40 26/1921	1.95 13/1906	2.44 19/1921	1.87 1/1901	2.55 7/1904	2.02 20/1916	1.02 8/1905	3.20 19/1908	1.00 10/1896	1.00 1/1897	3.20
Sioux Falls Minehaha	R10	60	43 34 96 44 1420	1.40 26/1944	1.50 8/1909	2.00 31/1897	2.30 25/1893	3.96 23/1936	4.13 6/1896	2.83 6/1912	3.28 23/1906	2.98 8/1946	4.04 5/1911	1.79 11/1915	1.22 21/1920	4.13
Sisseton Roberts		45	45 40 97 03 1202	1.43 9/1939	0.72 3/1943	1.41 5/1935	3.66 13/1912	2.67 10/1905	5.12 10/1939	3.65 2/1903	3.30 2/1932	3.89 11/1901	2.54 4/1946	0.80 14/1947	0.72 20/1902	5.12
Spearfish Lawrence	R6	40	44 29 104 01 3909	1.98 27/1944	1.65 2/1924	2.50 4/1933	3.19 23/1908	6.49 11/1922	3.38 10/1941	3.45 29/1932	3.65 3/1922	2.78 16/1913	2.65 8/1924	3.90 13/1944	2.00 16/1921	6.49
Stephan Hyde	R4	15	44 15 99/27 1840	0.76 1/1907	1.00 22/1914	1.20 17/1917	1.80 29/1911	3.29 24/1907	2.60 6/1914	2.75 13/1904	3.16 7/1906	1.58 6/1911	2.01 19/1906	0.86 7/1915	0.61 4/1906	3.29
Strool Perkins		19	45 30 102 48 2750	0.91 31/1918	1.42 21/1914	2.30 14/1913	1.27 19/1920	2.72 26/1929	2.20 12/1915	2.51 28/1914	1.69 5/1918	4.58 13/1928	1.49 22/1914	1.88 5/1922	1.37 1/1927	4.58
Timber Lake Dewey		31	45 26 101 04 2162	2.72 31/1916	0.94 9/1944	1.50 13/1918	2.20 7/1915	2.03 25/1944	2.79 6/1941	2.21 13/1937	1.90 18/1944	2.10 9/1927	2.03 11/1947	1.07 4/1948	1.00 25/1916	2.79
Tyndall Bon Homme		49	43 00 97 52 1420	1.96 3/1949	1.34 7/1928	4.10 18/1905	3.27 29/1911	6.10 21/1903	4.44 10/1944	2.62 17/1915	3.34 2/1944	3.12 8/1938	4.01 5/1911	1.60 1/1920	1.00 9/1903	6.10
Vale Butte		42	44 37 103 24 2773	0.77 27/1944	0.52 14/1918	1.10 12/1929	2.26 20/1933	5.45 23/1933	3.52 10/1909	5.50 12/1937	1.61 18/1912	4.81 28/1923	3.12 8/1924	1.60 5/1922	0.50 19/1916	5.50

Table 22

MAXIMUM 24 HOUR PRECIPITATION

SOUTH DAKOTA

STATION County		Years of Record	Lat. Long. Elev. Ft.	Jan	Feb	Mar	Apr	May	June	July	Aug	Sep	Oct	Nov	Dec	Max. of Record
Vermillion Clay	R5	50	42 47 96 53 1222	1.00 26/1944	1.60 3/1943	1.73 3/1920	2.03 23/1913	2.84 21/1949	3.28 6/1914	3.51 26/1908	6.38 18/1937	4.85 11/1901	3.35 16/1928	2.40 19/1948	0.82 30/1913	6.38
Victor Roberts		27	45 54 96 48 1081	1.31 9/1939	0.72 10/1943	1.92 30/1933	2.15 27/1938	2.34 28/1926	7.94 21/1941	3.88 25/1948	3.10 23/1933	3.29 6/1938	1.96 4/1946	1.44 10/1932	0.48 4/1926	7.94
Vivian Lyman		35	43 55 100 17 1893	1.62 27/1944	1.00 14/1915	1.04 26/1931	2.25 24/1929	2.30 1/1942	2.60 23/1940	1.85 24/1945	3.60 9/1948	1.86 6/1946	1.72 13/1920	1.65 20/1930	0.80 30/1931	3.60
Wagner Charles Mix		34	43 05 98 17 1441	1.56 3/1926	1.15 5/1946	2.00 17/1917	1.90 11/1943	5.56 22/1936	2.67 2/1944	2.54 29/1948	3.00 2/1944	3.45 24/1934	2.09 4/1946	1.40 8/1922	0.80 4/1924	5.56
Waters Ranch* Lawrence		24	44 29 104 00 4000	1.45 27/1944	0.95 3/1924	1.52 13/1929	2.89 14/1941	3.72 11/1922	2.87 10/1941	3.00 9/1921	1.97 3/1922	2.97 16/1913	2.26 22/1914	1.75 5/1922	0.72 30/1922	3.72
Watertown Codington	R8	57	44 55 97 10 1745	1.27 9/1939	1.24 5/1946	1.71 28/1940	3.25 13/1912	7.14 26/1931	2.42 19/1923	3.45 20/1897	2.81 9/1948	2.93 24/1934	2.50 20/1906	1.45 24/1905	0.80 15/1902	7.14
Webster Day		51	45 29 97 32 1841	1.90 9/1939	2.78 28/1896	1.70 11/1897	3.53 25/1912	2.30 21/1906	3.65 7/1934	3.30 8/1949	3.45 21/1916	1.98 17/1915	2.12 3/1941	1.20 13/1922	0.60 1/1919	3.65
Wentworth Lake		58	44 00 96 56 1695	1.10 27/1944	1.02 1/1922	1.68 31/1896	2.14 12/1896	3.42 23/1914	2.74 5/1914	4.25 28/1942	3.51 27/1936	2.66 25/1908	3.27 5/1911	1.12 20/1930	0.53 13/1937	4.25
Wessington Springs Jerauld		18	44 00 98 44 1410	2.60 27/1944	1.46 23/1942	1.72 25/1942	1.15 9/1947	3.03 6/1942	1.63 12/1943	2.24 10/1944	2.68 29/1942	1.90 18/1946	3.35 4/1946	1.60 20/1930	1.18 31/1931	3.35
White Lake Aurora		40	43 44 98 43 1640	1.96 27/1944	1.60 19/1915	1.50 31/1927	2.36 27/1938	2.30 24/1909	3.39 18/1931	3.31 6/1933	2.62 11/1943	2.06 9/1921	4.03 4/1946	1.52 10/1919	0.60 13/1922	4.03
Winner Tripp		28	43 23 99 52 1965	1.80 27/1944	1.05 12/1915	1.30 20/1932	2.55 30/1911	2.40 25/1944	2.54 18/1946	2.56 15/1945	2.09 21/1914	1.20 7/1946	1.86 8/1939	1.35 24/1944	0.75 4/1910	2.56
Wolsey* Beadle		10	44 24 98 28 1353	0.60 1/1907	0.50 4/1908	2.00 2/1906	2.00 7/1904	2.82 3/1905	3.50 16/1900	1.95 20/1907	3.50 4/1900	2.10 6/1901	1.50 19/1906	0.67 27/1905	0.60 29/1907	3.50
Wood Mellette		37	43 30 100 28 1160	2.33 9/1929	1.23 13/1915	2.00 17/1946	2.35 19/1920	2.92 5/1942	2.40 10/1947	2.72 16/1945	4.59 2/1922	1.93 7/1946	2.22 10/1949	2.37 1/1920	0.78 21/1920	4.59
Woonsocket Sanborn		11	44 03 98 16 1302	1.15 26/1944	1.70 23/1942	1.43 25/1942	1.40 14/1941	2.95 19/1944	2.15 2/1944	2.74 10/1944	3.44 29/1942	2.10 18/1944	3.20 4/1946	0.80 5/1947	0.43 28/1940	3.44
Yankton Yankton	R[b]	77	42 55 97 26 1233	1.47 31/1915	1.88 3/1903	1.77 18/1905	3.90 7/1875	3.95 28/1929	3.32 12/1943	7.52 14/1900	4.12 23/1906	6.28 20/1902	3.46 5/1911	2.18 6/1885	1.35 4/1924	7.52

Reference notes for South Dakota

* Discontinued station.

R Amounts determined by recording gage. A number next to R indicates the number of years station was equipped with a recording gage prior to 1950.

a Pierre, recorder 1907 - June 1933.

b Yankton, recorder April 1897 - June 1933.

MAXIMUM 24 HOUR PRECIPITATION

Table 84

STATION County	Years of Record	Lat. Long. Elev. Ft.	Jan	Feb	Mar	Apr	May	June	July	Aug	Sep	Oct	Nov	Dec	Max. of Record
Andersonville* Anderson	23	36 12 84 03 1167	3.50 2/1906	3.77 9/1891	3.30 28/1902	3.45 4/1897	3.15 30/1889	2.03 22/1897	2.66 24/1890	3.25 13/1901	4.58 16/1889	2.35 23/1890	3.45 28/1896	2.60 19/1892	4.58
Arlington* Shelby	38	35 17 89 36 273	3.00 9/1920	2.00 20/1918	8.15 17/1919	4.40 1/1920	4.81 8/1918	4.20 4/1908	3.15 3/1892	6.80 1/1902	3.80 14/1901	3.20 6/1910	4.00 26/1919	1.60 17/1915	8.15
Arthur Claiborne	14	36 33 83 38 1150	3.85 8/1946	2.33 3/1939	2.06 20/1944	1.95 19/1943	1.42 21/1942	1.87 11/1941	2.61 18/1949	2.44 17/1946	3.13 29/1944	2.26 9/1947	2.71 28/1948	1.89 30/1942	3.85
Ashwood Maury	77	35 36 87 09 725	3.30 7/1946	5.90 13/1948	5.00 13/1927	4.00 1/1920	3.25 12/1937	2.40 29/1902	4.37 13/1889	5.44 31/1888	6.02 29/1944	3.50 5/1926	5.10 28/1896	3.65 8/1924	6.02
Athens Substation McMinn	10	35 29 84 35 940	3.17 7/1946	3.51 11/1948	2.05 20/1943	2.04 12/1944	1.69 12/1943	1.58 30/1948	3.28 9/1942	2.35 4/1942	2.95 6/1949	3.02 6/1945	2.69 28/1948	2.85 29/1942	3.51
Beauty Spot R Unicoi	16	36 07 82 20 4230	2.07 1/1945	1.53 18/1944	1.95 9/1946	2.90 30/1949	1.84 20/1942	3.54 8/1943	2.58 20/1938	3.01 13/1940	3.67 30/1944	2.10 31/1949	2.20 3/1947	2.50 30/1942	3.67
Beech Grove Coffee	13	35 38 86 14 875	3.68 8/1946	3.40 11/1948	2.45 27/1944	1.75 19/1943	2.15 27/1942	3.79 14/1949	3.12 25/1939	3.99 24/1937	3.95 4/1943	1.69 6/1945	3.75 19/1938	2.83 25/1948	3.99
Belvidere R Franklin	15	35 08 86 11 97	3.94 4/1949	3.72 12/1948	1.86 29/1944	1.97 7/1948	2.45 20/1942	3.62 15/1949	3.16 7/1940	3.94 21/1942	2.47 9/1946	2.03 6/1945	3.23 19/1938	2.43 16/1948	3.94
Bethel Giles	15	35 00 87 03 650	3.79 8/1946	4.12 12/1948	2.50 29/1944	1.57 12/1943	3.61 5/1938	3.25 14/1949	2.58 13/1949	1.97 5/1942	3.14 10/1946	1.40 6/1945	4.08 11/1946	2.50 28/1942	4.12
Big Spring Meigs	14	35 24 84 54 720	5.50 6/1946	3.20 11/1948	2.00 29/1944	3.18 8/1938	2.08 4/1946	2.95 22/1947	3.70 17/1949	2.73 13/1937	2.80 30/1944	2.76 6/1945	2.67 19/1938	3.86 29/1942	5.50
Big Sycamore R Hancock	15	36 31 83 22 2300	2.80 8/1946	1.82 13/1945	2.00 3/1942	1.75 19/1943	1.98 22/1938	4.67 27/1947	4.04 5/1941	4.10 17/1946	2.57 29/1944	1.37 10/1941	2.46 28/1948	1.18 25/1948	4.67
Bluff City Sullivan	53	36 28 82 16 1480	2.15 19/1936	2.20 28/1902	2.37 27/1913	1.91 2/1912	2.00 22/1901	2.70 7/1901	3.30 15/1946	2.47 7/1916	2.29 5/1935	2.45 22/1929	2.58 19/1906	2.63 29/1901	3.30
Bolivar R1 Hardeman	54	35 16 88 57 340	8.35 20/1935	4.11 21/1912	4.55 19/1897	5.35 27/1912	4.85 8/1919	4.40 3/1932	4.12 10/1939	5.00 7/1931	3.90 3/1936	5.00 23/1935	5.84 28/1896	3.30 18/1933	8.35
Bolton Shelby	35	35 19 89 46 1450	3.00 9/1920	2.52 17/1944	8.15 17/1919	4.40 1/1920	4.81 8/1918	4.20 4/1908	3.15 3/1892	6.80 1/1902	3.80 14/1901	3.20 6/1910	4.00 26/1919	3.97 12/1949	8.15
Bristol* Sullivan	21	36 36 82 11 1757	1.80 9/1895	3.10 20/1897	2.65 10/1897	1.60 2/1908	2.70 21/1901	2.90 27/1902	3.40 22/1905	2.54 24/1896	3.88 3/1898	2.01 22/1929	2.50 17/1903	2.49 12/1899	3.88
Bristol WB AP R Sullivan	11	36 29 82 24 1520	1.85 7/1946	1.76 4/1943	1.24 21/1943	2.01 27/1949	1.69 25/1943	2.57 29/1947	2.90 7/1946	2.67 9/1938	3.21 29/1944	1.54 27/1949	2.35 28/1948	2.29 29/1942	3.21
Brownsville Haywood	68	35 36 89 16 361	5.48 8/1930	2.85 9/1944	6.00 17/1919	4.70 14/1910	4.04 5/1914	4.46 15/1949	5.58 3/1936	4.34 23/1937	3.75 20/1932	6.19 6/1910	5.76 2/1945	5.45 21/1926	6.19
Buffalo Valley* Putnam	14	36 09 85 48 550	2.75 2/1937	2.90 3/1932	5.30 23/1929	2.28 6/1936	2.00 7/1929	7.00 29/1928	3.89 27/1933	2.82 29/1933	3.29 4/1933	2.69 22/1929	3.09 19/1938	2.03 22/1931	7.00
Bulls Gap Hamblen	15	36 15 83 04 1060	2.03 8/1946	2.00 13/1945	1.47 9/1946	2.60 28/1949	1.63 20/1942	3.28 27/1947	2.74 15/1948	3.05 30/1940	3.19 30/1944	2.24 31/1949	3.58 27/1948	2.35 30/1942	3.58
Butler R Johnson	10	36 22 82 02 2070	1.56 8/1946	1.28 11/1946	1.49 9/1946	1.49 8/1948	1.53 26/1946	1.83 28/1947	2.61 30/1943	1.86 17/1949	2.65 30/1944	1.89 31/1949	1.65 3/1947	1.92 30/1942	2.65
Byrdstown Pickett	42	36 33 85 05 1027	3.33 1/1919	2.94 3/1939	3.93 28/1902	3.17 4/1941	2.53 20/1909	3.24 21/1901	8.05 4/1941	4.14 6/1897	2.75 29/1896	2.74 1/1915	4.68 28/1896	2.64 26/1911	8.05
Cagle R Sequatchie	11	35 28 85 27 2030	3.81 4/1949	3.50 11/1948	3.16 27/1948	3.19 4/1941	1.27 16/1946	2.99 14/1946	2.70 11/1943	3.01 18/1942	1.75 23/1946	3.67 17/1949	3.56 28/1948	5.67 28/1942	5.67
Calderwood Power House Blount	19	36 30 83 59 950	2.23 20/1947	2.14 18/1945	1.90 23/1848	1.45 12/1944	2.45 28/1948	1.64 16/1949	2.17 9/1942	6.90 4/1938	2.03 17/1942	3.50 30/1949	2.38 29/1948	1.88 25/1948	6.90
Camp Creek Bald R Greene	15	36 02 82 43 4560	2.11 20/1947	1.48 10/1946	1.75 27/1945	1.94 12/1944	1.91 12/1943	4.78 27/1947	5.02 14/1948	3.85 30/1940	4.31 30/1944	3.42 20/1942	2.20 29/1948	1.70 21/1942	5.02
Carthage Smith	67	36 16 85 57 560	4.05 3/1924	3.90 13/1948	4.50 26/1910	3.30 2/1920	2.41 29/1924	4.72 16/1949	4.55 28/1934	8.35 3/1893	3.67 7/1888	2.40 16/1936	4.50 11/1946	4.06 8/1924	8.35
Carthage Substation Smith	10	36 15 85 58 500	2.94 8/1946	3.87 13/1948	2.00 19/1943	1.68 19/1943	1.79 10/1945	3.33 18/1948	2.00 23/1948	2.30 17/1944	2.40 29/1944	1.80 31/1949	3.48 3/1945	2.10 28/1942	3.87
Cavvia Carroll	10	35 50 88 12 598	2.31 9/1946	3.70 13/1948	4.00 16/1948	4.60 9/1942	2.35 24/1943	1.88 11/1949	3.00 27/1948	3.10 16/1947	3.58 29/1944	4.00 26/1947	4.90 3/1945	3.50 12/1949	4.90
Cedar Hill* Robertson	46	36 33 87 00 625	4.90 8/1920	2.47 17/1944	4.72 26/1913	3.50 1/1920	3.45 18/1930	10.00 18/1934	6.00 13/1916	2.80 16/1935	5.20 20/1924	3.20 9/1914	6.85 21/1900	4.20 21/1926	10.00
Celina Clay	47	36 40 85 31 560	3.92 28/1918	2.90 22/1920	4.20 26/1913	3.42 27/1912	2.63 30/1916	5.35 16/1949	4.23 27/1933	3.06 9/1927	3.10 5/1915	2.86 8/1907	3.43 3/1945	3.25 8/1924	5.35
Center Point* Chester	15	35 27 88 22 400	1.99 23/1901	2.54 8/1900	3.97 28/1903	3.75 15/1910	2.81 21/1903	2.24 9/1901	2.00 31/1902	1.70 16/1901	2.50 14/1901	3.60 19/1905	6.00 18/1906	3.85 15/1902	6.00
Centerville Substa. Hickman	10	35 47 87 28 630	6.25 7/1946	3.66 13/1948	2.40 13/1943	1.90 9/1942	2.34 22/1949	2.64 21/1947	1.97 8/1949	3.32 17/1943	2.52 20/1943	2.25 31/1942	4.56 19/1948	3.52 28/1942	6.25
Chapel Hill Marshall	14	35 38 86 42 675	2.83 8/1946	5.05 13/1948	2.50 7/1946	2.44 4/1941	2.78 25/1947	1.87 15/1949	3.25 3/1941	3.50 16/1944	5.50 29/1944	1.45 6/1945	3.96 19/1938	2.21 25/1948	5.50
Charleston Bradley	66	35 17 84 45 720	3.20 11/1901	3.56 2/1920	5.11 15/1899	3.56 8/1903	3.95 22/1909	3.75 4/1909	2.95 19/1933	2.70 13/1937	2.40 11/1930	3.86 17/1911	3.30 17/1927	3.35 4/1931	5.11
Chattanooga R49 Hamilton	70	35 04 85 18 685	4.44 5/1949	3.93 12/1948	7.61 29/1886	6.60 5/1911	3.70 30/1903	4.85 15/1949	5.03 20/1933	3.70 6/1941	4.30 2/1898	4.16 16/1932	4.56 28/1948	5.25 29/1942	7.61
Chickamauga Dam Hamilton	14	35 06 85 14 700	3.36 20/1947	3.52 12/1948	1.90 23/1948	3.44 8/1938	2.50 13/1945	2.99 19/1938	2.89 5/1941	3.48 13/1937	2.54 30/1944	2.76 17/1949	3.96 27/1948	5.68 28/1942	5.68
Clark Range Fentress	14	36 11 85 01 1800	4.15 4/1949	3.93 3/1939	1.93 30/1943	1.56 17/1945	1.34 10/1945	2.35 8/1945	2.05 4/1941	2.23 18/1942	4.25 29/1944	2.02 5/1948	2.68 19/1938	2.98 28/1942	4.25
Clarksville Montgomery	90	36 31 87 22 500	6.26 8/1920	3.10 24/1907	5.04 17/1919	3.53 19/1892	4.00 15/1909	6.30 18/1934	4.40 6/1895	5.90 20/1891	4.67 22/1919	3.35 31/1942	5.72 21/1900	4.19 7/1924	6.30
Clifton Junction Wayne	10	35 19 87 55 474	3.43 7/1946	4.42 13/1948	2.10 27/1944	3.60 8/1948	2.65 21/1947	2.02 26/1946	2.63 23/1946	2.23 11/1943	3.30 19/1943	2.30 30/1940	4.52 1/1940	4.35 28/1942	4.52

MAXIMUM 24 HOUR PRECIPITATION

Table 84

TENNESSEE

STATION County	Years of Record	Lat. Long. Elev. Ft.	Jan	Feb	Mar	Apr	May	June	July	Aug	Sep	Oct	Nov	Dec	Max. of Record
Clinton Anderson	66	36 06 84 06 850	2.80 2/1937	3.50 23/1897	4.70 23/1929	3.66 8/1903	2.60 13/1897	4.12 14/1922	4.48 5/1941	3.70 15/1901	5.75 29/1944	2.29 17/1911	4.84 29/1948	3.77 7/1936	5.75
Coker Creek Monroe	15	35 16 84 17 1650	3.46 4/1949	2.72 13/1945	2.10 23/1948	3.04 8/1938	2.15 22/1947	2.50 19/1945	3.99 9/1942	2.37 6/1942	2.12 6/1949	3.27 30/1949	2.46 6/1948	3.92 29/1942	3.99
Coldwater Lincoln	54	35 05 86 44 645	4.71 5/1949	4.15 1/1915	5.83 23/1929	5.00 2/1920	3.50 13/1920	3.41 *3/1928	6.52 3/1936	5.13 12/1921	4.13 22/1912	5.09 16/1932	3.62 28/1896	3.91 25/1914	6.52
Colesville Carter	15	36 27 82 02 2140	2.25 20/1947	1.92 11/1946	1.67 9/1946	1.61 12/1944	1.79 26/1945	1.98 29/1947	2.46 9/1946	2.61 26/1947	2.31 3/1943	1.95 31/1949	1.97 19/1947	2.35 30/1942	2.61
College Junction Bledsoe	11	35 31 85 17 800	3.80 8/1946	4.05 3/1939	2.40 27/1948	2.23 17/1945	1.28 4/1946	2.42 16/1949	3.10 29/1945	2.95 4/1942	1.50 20/1943	2.00 17/1949	2.65 19/1938	3.75 28/1942	4.05
Columbia Maury	11	35 37 87 01 650	3.23 6/1946	6.37 13/1948	1.82 7/1944	3.20 18/1940	2.00 21/1947	2.55 15/1949	2.50 16/1947	3.06 23/1945	5.16 1/1944	3.08 15/1949	2.78 6/1948	1.93 25/1948	6.37
Concord Knox	15	35 54 84 11 1000	3.10 7/1949	3.63 3/1939	2.55 29/1944	2.80 28/1949	2.60 24/1938	2.25 8/1945	4.00 3/1940	2.30 4/1942	6.10 30/1944	1.70 6/1945	3.30 29/1948	2.45 2/1942	6.10
Cookeville* Putnam	18	36 11 85 30 1117	3.43 2/1937	3.39 3/1932	3.33 23/1929	2.70 6/1936	2.65 23/1918	5.21 29/1928	3.25 21/1917	3.66 29/1940	4.66 29/1944	2.78 16/1932	2.95 14/1915	2.68 28/1942	5.21
Copperhill Polk	36	36 01 84 23 1624	3.68 20/1918	4.01 4/1936	2.83 27/1919	5.32 2/1920	2.70 20/1942	2.46 22/1947	3.97 6/1919	2.85 10/1920	3.08 17/1929	4.56 31/1949	3.02 28/1948	4.50 21/1918	5.32
Copperhill Substa. Polk	14	35 00 84 23 1600	3.48 4/1949	2.93 13/1945	3.38 27/1944	1.92 19/1943	3.30 20/1942	2.28 22/1947	2.21 3/1946	1.67 2/1948	2.78 20/1943	4.93 30/1949	3.02 27/1948	2.00 29/1942	4.93
Covington Tipton	67	35 33 89 36 311	5.50 8/1930	3.74 9/1944	6.51 17/1919	4.18 1/1920	4.50 6/1907	5.75 22/1947	5.80 3/1936	5.95 20/1915	4.00 22/1921	8.43 6/1910	5.30 3/1945	6.30 21/1926	8.43
Crendall Johnson	15	36 32 81 58 3405	1.80 20/1947	1.98 9/1946	1.50 20/1943	1.50 7/1948	2.00 20/1942	1.85 28/1947	1.90 4/1941	2.00 9/1942	1.85 30/1944	2.00 20/1944	1.52 29/1948	1.50 4/1948	2.00
Crossville Exp. Sta. Cumberland	36	36 01 85 08 1810	4.44 5/1949	5.15 3/1939	2.50 1/1922	4.45 16/1921	2.34 30/1916	2.90 28/1949	3.25 8/1916	3.71 9/1920	3.96 29/1944	3.32 16/1932	3.40 16/1927	3.54 6/1936	5.15
Cuba Landing R Humphreys	15	35 52 87 53 444	3.05 21/1938	4.65 12/1948	2.49 26/1946	3.10 9/1942	1.96 10/1945	2.75 1/1938	5.60 3/1936	2.45 23/1945	3.24 29/1944	3.10 31/1942	4.80 19/1948	2.95 28/1942	5.60
Dandridge Jefferson	45	36 01 83 25 1040	2.15 20/1922	2.40 15/1933	2.38 25/1936	2.52 2/1920	2.31 20/1942	2.33 5/1920	3.50 20/1937	2.27 26/1926	3.02 4/1933	2.98 30/1918	2.56 29/1948	4.50 21/1918	4.50
Decatur* Meigs	37	35 32 84 47 850	6.00 7/1946	3.32 22/1909	3.51 23/1929	4.30 18/1924	3.91 13/1897	4.83 30/1905	3.54 9/1942	5.10 23/1934	3.23 13/1929	3.36 16/1932	4.16 17/1927	4.76 14/1901	6.00
Dibrell Warren	10	35 48 85 48 950	4.53 5/1949	4.80 13/1948	2.01 18/1949	1.83 9/1946	1.60 10/1945	3.44 16/1949	2.09 10/1942	3.48 18/1942	4.10 29/1944	1.55 6/1945	2.64 22/1945	2.90 28/1942	4.80
Dickson Dickson	57	36 04 87 24 800	5.31 20/1935	4.20 13/1948	4.15 26/1913	3.26 10/1927	4.74 18/1930	4.02 14/1949	4.54 31/1938	5.80 31/1928	2.93 30/1915	3.38 17/1928	4.00 14/1915	3.85 21/1926	5.80
Dover Stewart	57	36 29 87 50 492	7.06 8/1920	2.46 25/1934	5.77 17/1919	3.67 9/1942	3.29 6/1905	3.60 29/1928	3.92 26/1898	4.07 17/1949	5.30 22/1919	4.15 7/1927	4.23 1/1903	4.55 16/1948	7.06
Dresden Weakley	24	36 17 88 43 422	5.30 9/1930	2.50 26/1934	4.40 12/1927	3.05 9/1942	3.55 4/1944	4.80 8/1945	4.05 21/1925	3.68 30/1941	3.83 3/1932	3.55 2/1925	3.75 22/1934	3.78 13/1931	5.30
Duck Town R Polk	10	35 02 84 23 1600	3.06 20/1947	3.23 9/1946	2.36 29/1944	1.91 25/1946	4.07 20/1942	2.00 22/1947	2.37 14/1945	1.96 3/1949	2.78 20/1943	5.10 31/1949	4.37 28/1948	2.98 29/1942	5.10
Dunbar Decatur	10	35 27 88 09 535	4.77 31/1947	3.90 13/1948	2.62 13/1943	2.91 9/1942	2.25 29/1948	1.88 21/1946	2.07 9/1939	3.42 4/1946	2.05 18/1942	2.00 4/1941	5.33 19/1948	3.40 16/1948	5.33
Dunlap Sequatchie	30	35 22 85 24 730	4.27 8/1946	3.45 3/1939	3.00 8/1891	4.27 6/1892	2.48 23/1913	3.28 24/1912	5.00 5/1941	4.15 31/1910	3.21 17/1889	3.30 18/1918	2.90 11/1946	4.80 28/1942	5.00
Eastland White	32	35 54 85 15 1750	3.36 4/1949	3.80 13/1948	2.15 17/1942	2.08 19/1943	1.83 10/1945	2.84 29/1949	3.08 9/1942	2.41 18/1942	3.25 29/1944	1.48 12/1946	2.00 11/1946	3.00 28/1942	3.80
Elizabethton Carter	58	36 21 82 14 1512	1.90 27/1918	2.50 28/1902	2.50 22/1903	2.20 13/1926	3.40 20/1942	3.50 18/1898	3.83 30/1940	2.85 8/1913	2.04 17/1897	2.59 22/1929	2.00 16/1926	2.40 18/1915	3.83
Elkmont* Sevier	10	35 39 83 34 2555	3.90 22/1935	4.00 12/1932	2.65 12/1935	2.48 6/1936	2.05 25/1927	2.61 12/1936	3.67 26/1943	3.40 31/1928	2.00 3/1927	2.92 17/1925	3.42 19/1938	2.90 8/1924	4.00
Embreeville Washington	24	36 11 82 28 1590	2.00 19/1936	1.80 25/1934	4.58 26/1935	1.69 12/1944	2.10 21/1942	3.34 26/1929	3.12 15/1948	2.46 12/1943	4.16 30/1944	3.90 22/1929	2.00 29/1948	2.05 30/1942	4.58
Enville Chester	10	35 33 88 26 537	3.68 7/1946	3.30 13/1948	2.10 7/1946	3.22 9/1942	2.13 21/1947	1.90 14/1945	1.60 12/1949	3.00 17/1949	3.02 30/1945	4.18 26/1947	5.04 19/1948	3.32 16/1948	5.04
Erasmus* Cumberland	22	35 51 85 10 1695	3.94 7/1913	3.98 28/1903	4.69 28/1902	4.50 2/1912	3.07 13/1897	3.01 3/1908	3.38 11/1912	3.29 11/1915	3.03 22/1912	3.11 11/1902	2.79 25/1900	3.06 14/1901	4.69
Erin Humphreys	14	36 10 87 45 470	2.37 27/1949	1.91 13/1948	3.00 26/1946	4.58 16/1947	1.67 16/1945	1.98 27/1948	4.13 31/1938	2.14 29/1949	3.10 29/1944	3.56 31/1942	4.71 19/1948	4.40 12/1949	4.71
Erwin Unicoi	22	36 10 82 25 1750	1.85 19/1936	2.04 25/1934	4.60 26/1935	1.64 9/1934	2.72 30/1929	2.80 29/1939	3.30 15/1934	2.61 18/1929	1.92 3/1936	4.60 22/1929	1.94 19/1938	2.00 29/1942	4.60
Etowah* McMinn	22	35 20 84 32 850	3.00 20/1947	2.88 14/1933	4.20 20/1942	2.54 8/1938	2.70 8/1938	3.03 22/1947	5.47 11/1933	2.94 30/1946	2.63 10/1946	2.50 17/1925	2.54 17/1927	3.15 28/1926	5.47
Falls Creek Park Van Buren	10	35 41 85 19 1500	2.54 5/1949	2.77 13/1948	1.75 29/1944	2.00 4/1941	2.38 20/1944	4.83 10/1941	2.62 13/1941	4.44 7/1940	3.15 30/1944	3.40 17/1949	2.00 28/1948	3.96 28/1942	4.83
Fayetteville Lincoln	23	35 09 86 34 670	4.02 7/1946	3.75 3/1939	7.00 23/1929	4.14 5/1892	3.00 8/1933	2.10 27/1888	5.13 4/1936	3.79 13/1937	4.30 13/1929	5.59 18/1928	3.67 19/1938	2.78 28/1942	7.00
Flat Gap Hawkins	14	36 25 83 13 2000	2.80 8/1946	1.49 14/1948	1.90 23/1948	1.98 19/1943	2.34 17/1949	1.85 17/1949	2.21 19/1947	2.22 17/1946	2.25 29/1944	1.61 31/1949	3.33 28/1948	1.70 30/1942	3.33
Fort Loudoun Dam R Loudon	10	35 48 84 15 880	3.45 6/1946	2.49 13/1945	1.67 18/1949	1.79 25/1946	1.99 28/1948	1.99 9/1945	4.17 17/1949	1.72 4/1942	6.50 29/1944	1.71 6/1945	4.10 28/1948	2.35 2/1942	6.50
Frankfort Morgan	10	36 07 84 48 1460	3.40 7/1946	3.50 13/1948	1.60 7/1944	1.80 19/1943	2.00 11/1946	2.04 9/1945	2.22 10/1943	2.60 19/1942	5.60 29/1944	2.00 26/1946	2.62 14/1945	2.50 8/1942	5.60
Franklin Williamson	70	35 56 86 51 625	3.58 1/1919	3.70 17/1944	5.85 28/1902	3.00 5/1935	3.27 21/1947	5.37 25/1911	4.75 21/1935	3.13 31/1944	3.40 29/1944	3.40 16/1932	5.32 21/1900	4.27 7/1924	5.85

MAXIMUM 24 HOUR PRECIPITATION

Table 84 — TENNESSEE

STATION / County	Years of Record	Lat. Long. / Elev. Ft.	Jan	Feb	Mar	Apr	May	June	July	Aug	Sep	Oct	Nov	Dec	Max. of Record
Gatlinburg Sevier	23	35 43 83 31 / 1400	2.50 19/1922	2.30 15/1933	2.91 25/1936	2.78 28/1949	2.50 22/1934	4.02 29/1928	2.76 21/1938	3.83 31/1928	2.04 14/1945	3.45 31/1949	2.26 14/1945	2.40 25/1948	4.02
Greenville Greene	10	36 04 82 50 / 1320	2.25 20/1922	3.37 3/1894	2.30 25/1935	3.06 1/1896	2.87 21/1901	5.50 28/1947	3.24 8/1896	3.61 17/1903	5.52 29/1944	2.37 20/1944	2.24 28/1948	3.52 14/1901	5.52
Hales Bar Dam Marion	10	35 03 85 32 / 690	3.27 5/1949	3.31 11/1948	1.81 23/1948	2.43 12/1944	1.95 13/1944	2.91 29/1943	2.59 5/1941	2.16 24/1945	2.49 29/1944	2.54 17/1949	3.36 11/1946	4.11 28/1942	4.11
Halls Lauderdale	23	35 51 89 26 / 311	4.00 18/1937	3.07 17/1944	5.29 12/1927	3.70 21/1928	4.94 18/1930	3.80 1/1944	4.61 3/1936	5.15 24/1934	4.00 29/1944	4.11 27/1947	4.95 21/1934	3.81 21/1926	5.29
Halls Hill* Rutherford	36	35 52 86 14 / 610	3.60 7/1913	2.72 27/1913	5.91 23/1929	4.98 2/1920	3.14 8/1924	3.78 12/1934	2.58 13/1924	2.38 19/1926	6.30 5/1908	2.71 1/1915	2.90 4/1903	3.39 14/1931	6.30
Harriman Roane	31	36 56 84 33 / 810	2.55 6/1910	4.50 28/1903	3.75 28/1903	4.88 4/1897	2.80 21/1901	2.19 6/1893	4.00 3/1908	4.00 15/1901	3.12 14/1900	3.98 10/1911	3.50 28/1896	3.52 14/1901	4.88
Haw Knob Monroe	R 15	35 19 84 02 / 4900	3.89 18/1936	3.45 2/1936	2.44 23/1948	4.35 8/1938	2.12 22/1947	3.33 20/1938	4.66 19/1938	7.91 4/1938	3.22 30/1944	5.91 30/1949	4.20 19/1938	3.53 29/1942	7.91
Hebbertsburg Cumberland	15	36 01 84 46 / 1800	2.63 5/1949	5.20 3/1939	1.76 7/1944	3.64 4/1941	1.76 10/1945	1.62 8/1945	3.07 9/1942	3.24 29/1940	3.60 29/1944	2.12 5/1948	3.66 5/1948	3.06 29/1942	5.20
Herbert Bledsoe	10	35 46 85 15 / 1660	2.95 4/1949	2.99 4/1943	1.75 23/1948	1.96 4/1941	1.82 20/1942	2.85 28/1949	2.08 9/1942	1.74 5/1942	1.91 2/1944	2.30 15/1949	2.10 28/1948	3.80 28/1942	3.80
Hohenwald Lewis	62	35 33 87 32 / 975	4.90 1/1919	6.02 13/1948	5.50 17/1919	6.39 1/1920	3.70 20/1910	3.80 24/1931	5.47 16/1906	3.64 31/1888	3.69 1/1944	3.40 26/1920	4.69 21/1900	4.00 27/1904	6.39
Huntingdon Carroll	20	36 00 88 26 / 435	5.20 8/1920	2.23 10/1921	6.21 17/1919	2.66 1/1920	2.30 5/1919	2.00 2/1918	2.15 6/1919	3.08 22/1919	4.10 22/1919	2.83 14/1919	2.27 17/1921	2.21 24/1921	6.21
Irving College Warren	10	35 35 85 44 / 1050	2.95 8/1946	2.70 17/1945	2.06 29/1944	3.55 4/1941	1.93 27/1942	5.73 14/1946	3.25 27/1943	2.45 5/1942	2.03 10/1946	1.82 6/1945	2.48 11/1946	3.40 28/1942	5.73
Isabella Polk	R 16	35 02 84 22 / 1780	3.00 4/1949	3.13 9/1946	4.85 29/1944	2.97 29/1949	2.81 20/1942	2.62 20/1947	4.85 19/1938	2.60 3/1949	2.73 20/1943	4.90 31/1949	4.08 27/1948	3.28 29/1942	4.90
Jackson Exp. Sta. Madison	60	35 37 88 50 / 400	6.30 20/1935	3.25 17/1944	7.65 17/1919	5.10 9/1942	3.08 6/1907	4.15 15/1949	5.06 5/1896	3.06 6/1911	3.98 3/1936	3.15 24/1925	6.15 2/1945	6.24 21/1926	7.65
Jackson No. 2 Madison	23	35 33 88 47 / 423	4.92 20/1935	2.56 9/1944	3.88 12/1927	5.00 9/1942	2.87 15/1934	4.26 17/1934	4.51 3/1936	3.63 8/1931	4.12 3/1936	3.83 31/1929	4.09 3/1945	5.46 21/1926	5.46
Jefferson City* Jefferson	19	36 06 83 25 / 1117	1.75 7/1916	2.15 8/1911	2.33 4/1917	2.07 12/1926	1.95 30/1916	3.67 29/1928	3.63 16/1917	4.00 15/1919	2.26 22/1924	2.30 15/1914	1.89 16/1920	2.55 5/1910	4.00
Johnson City Washington	32	36 19 82 23 / 1730	1.92 2/1919	2.58 21/1897	2.15 14/1913	2.30 28/1949	2.90 19/1928	2.92 28/1947	4.00 26/1906	2.42 14/1940	4.42 29/1944	2.10 22/1929	2.43 28/1948	2.38 30/1942	4.42
Johnsonville Humphreys	66	36 01 88 03 / 410	5.76 13/1932	3.32 23/1925	6.40 17/1919	4.90 9/1942	3.99 20/1909	4.20 18/1934	4.66 13/1924	4.33 20/1901	3.66 14/1901	5.19 7/1900	5.06 27/1896	6.16 21/1926	6.40
Joppa Grainger	15	36 14 83 37 / 980	2.90 8/1946	3.25 3/1939	1.79 27/1944	2.55 25/1946	1.80 20/1942	1.55 7/1948	2.05 18/1949	2.45 18/1945	1.70 20/1943	2.38 10/1941	3.70 28/1948	2.50 29/1942	3.70
Kenton Obion	48	36 12 89 01 / 313	6.00 8/1920	3.70 27/1910	5.12 12/1927	2.82 8/1932	3.80 6/1907	3.87 8/1945	4.51 5/1946	4.18 26/1914	3.57 28/1927	4.90 6/1910	4.42 17/1906	6.03 15/1902	6.03
Kingsport Sullivan	10	36 31 82 30 / 1284	1.92 8/1946	2.47 17/1944	2.26 23/1929	1.96 8/1948	3.96 30/1927	3.00 22/1918	3.03 14/1946	2.71 14/1940	2.41 29/1944	2.85 13/1926	2.02 29/1948	2.06 16/1924	3.96
Kingston Roane	66	35 52 84 32 / 751	3.30 8/1946	3.33 13/1948	3.24 23/1929	3.96 5/1911	3.52 30/1889	2.34 25/1928	4.34 13/1903	3.15 15/1901	4.84 30/1944	3.27 1/1915	3.30 19/1928	3.00 7/1936	4.84
Kittie Monroe	15	35 27 84 10 / 1000	3.30 19/1947	2.30 13/1945	2.12 23/1948	2.14 8/1938	2.39 21/1942	2.05 22/1947	3.05 9/1942	1.98 13/1947	2.20 6/1949	2.90 30/1949	2.35 19/1938	2.70 29/1942	3.30
Knoxville Knox	R52 79	35 58 83 55 / 974	3.90 9/1879	4.43 25/1875	5.56 30/1886	4.23 16/1874	3.12 24/1938	3.44 13/1929	6.20 16/1917	3.09 4/1942	5.68 3/1898	3.52 15/1925	4.06 29/1948	3.48 20/1872	6.20
Knoxville WB AP Blount	R 12	35 49 83 59 / 949	3.51 7/1946	2.15 12/1948	1.43 8/1946	1.59 11/1944	1.71 20/1942	1.58 8/1945	3.50 8/1942	2.94 3/1942	4.98 29/1944	2.09 30/1949	3.99 28/1948	1.84 1/1942	4.98
Knoxville U of Tenn. Knox	12	35 57 83 55 / 974	2.95 7/1946	2.53 13/1948	1.41 19/1944	1.70 25/1945	1.37 13/1945	3.84 8/1945	3.10 4/1943	2.26 7/1945	6.09 29/1944	2.09 30/1949	4.10 28/1948	1.98 4/1945	6.09
La Fayette* Macon	10	36 31 86 01 / 1000	3.05 22/1906	2.75 26/1899	3.70 28/1902	4.00 8/1938	1.82 6/1907	2.85 10/1938	2.20 25/1899	3.48 9/1898	2.98 14/1900	3.25 7/1898	3.50 20/1900	3.00 11/1899	4.00
Lafollette Campbell	16	36 22 84 08 / 1090	4.03 8/1946	3.65 3/1939	2.35 19/1944	2.43 12/1944	2.00 22/1938	1.75 2/1942	2.57 4/1941	2.19 19/1942	5.17 29/1944	1.74 31/1949	3.60 28/1948	2.00 28/1942	5.17
Lake City Anderson	10	36 14 84 10 / 860	4.00 4/1949	2.97 13/1948	1.73 18/1949	2.10 19/1943	2.25 21/1943	1.65 8/1945	3.28 9/1942	1.83 26/1941	4.85 29/1944	1.64 31/1949	2.31 6/1948	2.80 13/1949	4.85
Leapwood McNairy	10	35 16 88 27 / 540	3.25 31/1947	4.15 13/1948	2.38 7/1946	2.78 9/1942	2.24 16/1945	1.45 15/1949	2.28 19/1948	3.09 27/1944	3.72 18/1942	4.18 26/1947	5.92 18/1948	3.52 28/1942	5.92
Lebanon TVA Wilson	36	36 12 86 17 / 530	4.00 1/1919	2.20 3/1932	4.80 26/1913	2.60 1/1920	3.10 26/1917	3.43 28/1910	2.86 9/1916	3.74 25/1922	2.15 27/1917	2.52 16/1932	3.78 26/1919	3.17 26/1911	4.80
Lewisburg Exp.Sta. Marshall	R12 56	35 27 86 48 / 787	3.47 7/1946	4.28 21/1945	9.00 28/1902	3.70 16/1921	3.95 23/1905	6.81 18/1939	4.20 11/1903	5.78 9/1923	5.21 22/1907	3.35 12/1900	3.83 11/1946	3.63 6/1936	9.00
Lewisburg Substa. Marshall	10	35 28 86 48 / 740	2.78 8/1946	4.00 13/1948	2.11 7/1946	2.04 12/1943	2.84 5/1948	2.27 15/1946	2.09 3/1941	2.42 11/1948	3.06 30/1944	1.60 5/1948	3.75 10/1946	1.78 25/1948	4.00
Lewis Chapel Sequatchie	11	35 20 85 18 / 1850	5.59 7/1946	3.60 3/1939	2.61 29/1944	2.30 17/1945	1.88 20/1942	3.98 14/1949	4.10 5/1941	3.13 29/1946	1.83 10/1947	2.55 13/1949	3.85 27/1948	4.23 28/1942	5.59
Liberty* DeKalb	35	36 02 85 57 / 672	3.93 2/1937	4.00 3/1939	5.66 23/1929	3.65 2/1920	2.60 13/1937	3.10 29/1928	3.20 9/1916	3.60 18/1930	5.10 29/1944	2.80 1/1915	5.35 28/1896	3.10 8/1924	5.66
Lick Creek Greene	R 15	36 19 82 48 / 1210	1.84 8/1946	1.87 13/1945	1.48 18/1949	1.72 28/1949	1.15 17/1949	3.81 27/1947	4.03 30/1940	2.74 25/1945	1.94 29/1944	2.19 31/1949	3.04 28/1948	1.98 30/1942	4.03
Limestone TVA Washington	15	36 13 82 38 / 1420	1.85 8/1946	1.75 18/1944	1.59 27/1945	2.00 28/1949	1.53 21/1942	3.90 27/1947	2.75 15/1948	2.20 30/1940	4.22 30/1944	1.87 31/1949	1.65 28/1948	1.90 30/1942	4.22
Linden Perry	49	35 37 87 50 / 672	6.41 20/1935	4.80 13/1948	6.02 17/1919	4.30 2/1912	2.40 6/1907	3.50 26/1900	3.00 3/1936	4.05 17/1943	4.25 14/1901	3.05 7/1900	4.80 17/1906	3.70 15/1902	6.41

MAXIMUM 24 HOUR PRECIPITATION

Table 84

TENNESSEE

STATION County	Years of Record	Lat. Long. Elev. Ft.	Jan	Feb	Mar	Apr	May	June	July	Aug	Sep	Oct	Nov	Dec	Max. of Record
Little Chucky Greene	15	36 07 82 59 1340	1.80 8/1946	2.00 10/1946	1.50 27/1945	1.55 26/1946	2.33 26/1939	4.20 29/1947	2.30 31/1940	3.51 30/1940	3.60 30/1944	2.00 31/1949	2.50 27/1948	1.50 30/1942	4.20
Little War Gap Hawkins	15	36 30 83 01 2000	2.58 8/1946	1.64 13/1945	1.80 18/1949	1.70 14/1948	1.88 20/1942	3.49 27/1949	3.20 8/1949	1.62 13/1947	2.69 29/1944	1.71 31/1949	1.78 28/1948	2.02 2/1942	3.49
Lock 2 Cumberland R Davidson	10	36 15 86 42 520	5.74 7/1946	2.61 18/1944	3.37 19/1943	1.84 19/1940	3.05 10/1945	3.23 15/1949	2.20 4/1941	2.02 16/1945	2.25 29/1944	2.85 6/1944	3.35 3/1945	2.40 28/1942	5.74
Lock 3 Cumberland R Sumner	12	36 17 86 39 450	5.72 7/1946	2.58 18/1944	2.98 19/1943	1.77 19/1940	2.49 5/1944	3.22 15/1949	2.80 30/1946	1.83 1/1938	2.66 29/1944	1.61 6/1944	3.07 6/1948	2.40 28/1942	5.72
Lock 5 Cumberland R Wilson	15	36 19 86 15 460	5.44 7/1946	2.75 13/1948	2.79 16/1948	2.05 4/1941	2.13 10/1945	5.90 15/1949	3.05 4/1941	4.01 3/1939	2.74 29/1944	2.03 5/1937	3.51 3/1945	2.59 29/1946	5.90
Lock 6 Cumberland R Trousdale	13	36 21 86 09 480	4.30 7/1946	3.03 13/1948	2.90 16/1948	1.57 24/1941	2.01 5/1944	5.14 15/1949	3.74 4/1941	3.24 2/1943	2.46 30/1944	2.18 12/1946	3.50 4/1936	2.22 28/1942	5.14
Lockhart Tower Marion	14	35 16 85 32 2400	4.38 5/1949	3.10 13/1945	2.00 27/1944	3.82 4/1941	2.65 13/1945	3.50 4/1939	4.70 26/1943	3.60 8/1939	2.42 23/1946	3.92 18/1949	3.50 19/1948	4.80 28/1942	4.80
Lookout Mountain Hamilton	19	34 59 85 21 2100	4.03 5/1949	3.10 16/1889	2.68 27/1919	3.84 8/1918	2.08 22/1916	2.80 22/1947	5.34 9/1916	3.95 3/1948	3.65 23/1946	5.00 1/1915	3.48 28/1947	4.23 28/1942	5.34
Loretto Lawrence	42	35 05 87 26 744	3.58 8/1946	4.53 1/1896	7.70 28/1902	4.53 16/1921	2.55 23/1900	3.83 22/1905	4.15 9/1940	3.50 11/1915	3.71 27/1917	3.50 14/1919	3.92 19/1938	5.10 10/1899	7.70
Loudon Loudon	59	36 44 84 21 816	4.40 7/1946	3.47 3/1939	3.68 23/1929	3.58 18/1924	2.40 13/1897	3.38 29/1928	5.05 28/1948	3.07 4/1914	4.20 30/1944	3.09 1/1915	3.70 19/1948	2.76 15/1922	5.05
Lynnville Giles	64	35 20 87 03 744	2.83 7/1913	5.15 16/1893	8.45 28/1902	4.80 12/1927	6.51 31/1893	4.71 10/1910	4.89 31/1891	4.14 24/1894	4.68 28/1906	4.60 16/1932	5.08 18/1938	3.73 6/1936	8.45
Madison* Davidson	12	36 16 86 41 500	5.61 7/1946	2.98 20/1933	3.60 19/1943	2.80 30/1932	5.75 30/1926	4.20 29/1928	3.06 26/1898	3.18 9/1898	3.62 3/1933	3.73 17/1928	2.13 12/1925	4.95 21/1926	5.75
Martin Jr. College Weakley	13	36 19 88 51 387	5.52 21/1937	2.03 28/1944	2.01 16/1948	2.74 11/1944	2.29 24/1943	3.42 8/1945	2.93 23/1948	2.38 9/1944	2.53 5/1948	3.18 27/1947	3.50 5/1948	3.25 15/1948	5.52
Maryville* Blount	19	35 45 83 57 1050	3.10 12/1898	2.30 20/1905	3.39 19/1899	3.65 8/1903	1.94 21/1901	3.00 28/1911	2.41 17/1906	3.00 24/1905	4.34 3/1898	2.23 11/1905	3.00 25/1900	3.35 14/1901	4.34
McGhee Monroe	45	35 37 84 13 810	3.90 9/1946	2.70 15/1922	3.35 12/1920	3.45 2/1920	2.70 31/1927	2.95 15/1926	4.51 9/1942	3.96 14/1934	2.80 5/1923	3.60 15/1925	4.17 19/1906	4.50 15/1922	4.51
McKenzie Carroll	20	36 09 88 31 515	5.38 21/1937	2.51 17/1945	4.00 15/1898	3.00 9/1941	4.14 18/1930	3.70 13/1928	2.40 2/1936	2.78 9/1898	3.30 29/1944	3.97 28/1947	2.65 19/1948	4.50 15/1902	5.38
McMinnville Warren	10	35 41 85 48 1050	4.08 5/1949	4.18 13/1948	11.00 28/1902	4.95 4/1911	2.72 1/1902	5.37 14/1946	7.37 3/1936	3.70 30/1933	4.45 29/1944	4.50 18/1918	4.60 28/1896	3.30 28/1916	11.00
Memphis Substation Shelby	11	35 06 90 01 295	4.04 9/1946	4.31 11/1948	2.23 13/1943	4.72 13/1949	2.60 25/1946	4.54 23/1947	1.77 10/1945	1.80 19/1941	2.01 1/1944	3.19 6/1949	3.52 10/1945	3.42 25/1944	4.72
Memphis WB City R59 Shelby	79	35 09 90 03 271	5.75 7/1930	4.57 17/1938	9.30 16/1919	5.26 12/1949	4.29 4/1914	9.67 8/1877	5.42 16/1929	4.55 20/1888	4.66 13/1901	6.44 22/1935	10.48 20/1934	5.40 26/1904	10.48
Milan Gibson	68	35 55 88 48 448	4.60 8/1930	3.20 26/1929	4.72 17/1919	4.13 15/1910	4.50 31/1893	4.70 8/1945	5.15 7/1912	3.05 3/1933	3.98 28/1944	5.25 6/1910	4.90 18/1906	5.40 21/1926	5.40
Monteagle Grundy	11	35 15 85 50 1924	4.19 7/1946	3.64 12/1948	3.20 27/1948	2.41 24/1946	2.67 12/1945	2.22 1/1946	2.07 21/1946	1.87 17/1944	1.99 19/1943	2.67 16/1949	4.10 28/1948	4.54 27/1942	4.54
Monterey R Putman	17	36 09 85 16 1928	4.53 5/1949	3.45 17/1944	2.47 12/1935	2.64 4/1941	2.20 13/1937	3.45 28/1949	3.30 4/1941	3.62 1/1938	5.20 29/1944	3.20 16/1932	2.85 23/1942	3.55 6/1936	5.20
Morgan Springs Rhea	15	35 32 85 03 1900	3.87 5/1949	3.63 9/1937	2.39 25/1936	3.07 8/1938	2.31 20/1939	2.37 20/1938	4.32 5/1941	3.56 16/1935	1.99 30/1944	2.77 4/1941	2.65 19/1938	3.47 28/1942	4.32
Morgantown Rhea	10	35 20 85 01 740	4.30 8/1946	2.50 13/1945	2.47 28/1944	2.53 17/1945	2.25 21/1942	2.61 16/1949	3.91 5/1941	3.56 5/1942	1.94 10/1947	2.86 17/1949	3.06 6/1948	4.58 28/1942	4.58
Morristown Hamblen	15	36 14 83 20 1325	2.40 8/1946	2.19 4/1943	1.88 10/1938	1.65 24/1941	2.34 24/1938	3.51 6/1944	3.24 23/1938	2.30 24/1945	3.20 29/1944	1.73 31/1949	2.15 29/1948	2.69 30/1942	3.51
Moscow Fayette	29	35 05 89 24 352	8.52 19/1935	4.30 25/1948	4.99 28/1921	3.69 9/1942	4.64 8/1943	4.04 17/1934	4.29 9/1922	2.90 9/1925	4.14 11/1930	2.77 30/1942	4.00 5/1948	3.49 18/1933	8.52
Mountain City Johnson	41	36 28 81 49 2500	3.04 22/1906	2.37 28/1902	1.94 6/1911	2.13 20/1901	2.74 21/1901	3.30 22/1901	3.28 2/1914	2.55 6/1902	2.30 23/1907	3.80 23/1900	1.80 17/1903	2.69 29/1901	3.80
Mount Pleasant Maury	10	35 32 87 12 650	3.63 7/1946	5.57 13/1948	3.19 30/1940	4.34 18/1940	2.12 24/1946	2.33 28/1949	2.40 28/1943	2.76 5/1942	5.52 29/1944	2.68 31/1942	2.00 17/1946	2.41 28/1942	5.57
Murfreesboro R16 Rutherford	68	35 51 86 24 608	5.00 1/1919	4.42 13/1948	5.45 28/1902	3.71 16/1921	2.85 31/1893	2.70 6/1949	2.76 5/1946	4.04 9/1898	6.42 29/1944	2.50 10/1905	3.88 10/1946	3.20 13/1931	6.42
Murfreesboro Substa. Rutherford	10	35 50 86 23 580	2.85 8/1946	4.73 13/1948	2.90 7/1944	1.47 9/1946	2.35 24/1946	3.75 14/1949	3.81 4/1941	2.55 5/1942	5.23 1/1944	1.38 6/1945	3.77 10/1946	2.02 28/1942	5.23
Nashville WB City R56 Davidson	79	36 10 86 47 546	4.40 7/1946	5.25 22/1874	4.53 17/1919	5.04 22/1883	3.57 5/1944	4.39 29/1928	5.09 25/1879	5.65 9/1898	4.93 10/1895	3.78 17/1928	6.05 20/1900	5.10 21/1926	6.05
Neptune Cheatham	13	36 19 87 11 408	3.56 18/1937	2.30 13/1948	2.56 19/1943	2.73 15/1947	2.85 2/1937	1.93 7/1939	4.55 4/1941	2.19 6/1937	3.83 8/1942	3.08 31/1942	4.82 19/1948	2.90 28/1942	4.82
Newbern Dyer	24	36 07 89 16 380	4.70 17/1937	2.93 24/1907	4.70 17/1919	4.20 21/1928	3.64 23/1905	3.77 10/1937	5.55 1/1930	5.30 27/1915	3.65 20/1932	6.20 6/1910	5.10 16/1891	5.10 27/1916	6.20
Newport Cocke	59	35 58 83 12 1096	2.92 12/1898	2.77 6/1899	3.43 19/1899	3.25 1/1896	2.97 13/1905	2.80 8/1907	3.07 22/1894	2.56 4/1898	3.87 30/1944	2.60 30/1918	2.04 13/1935	2.65 14/1901	3.87
New River Scott	42	36 23 84 34 1165	4.79 2/1937	4.82 3/1939	6.25 23/1929	3.20 2/1912	3.64 14/1937	6.56 30/1928	5.00 4/1941	3.92 25/1937	4.06 29/1944	3.15 15/1914	4.22 17/1927	3.34 7/1936	6.56
Norris Evap. Sta. Anderson	15	36 12 84 05 875	3.16 2/1936	3.25 3/1939	1.86 27/1944	2.16 8/1938	1.56 28/1937	2.28 1/1942	2.10 5/1941	2.17 1/1946	4.84 29/1944	2.22 10/1941	3.50 28/1948	2.01 29/1942	4.84
Nunnelly* Hickman	17	35 06 87 30 620	2.53 15/1890	2.66 3/1894	4.47 28/1902	2.55 29/1902	5.02 29/1893	2.31 25/1892	3.25 13/1889	3.69 9/1898	4.20 5/1889	1.90 13/1893	4.27 27/1896	2.56 11/1899	5.02
Ocoee Power House No. 2 Polk	35	35 06 84 33 860	2.49 20/1947	2.62 13/1945	2.02 29/1944	2.37 29/1949	3.58 26/1943	1.96 14/1944	3.32 9/1942	2.35 6/1943	2.68 20/1943	3.50 29/1949	4.00 27/1948	2.86 29/1942	4.00

MAXIMUM 24 HOUR PRECIPITATION

Table 84

TENNESSEE

STATION County	Years of Record	Lat. Long. Elev. Ft.	Jan	Feb	Mar	Apr	May	June	July	Aug	Sep	Oct	Nov	Dec	Max. of Record
Odemville Carter	15	36 15 82 00 2800	1.61 8/1946	1.54 26/1944	1.40 27/1945	1.83 8/1948	1.37 4/1946	2.01 28/1947	1.80 22/1946	1.50 18/1949	2.00 30/1944	2.00 21/1944	2.15 5/1938	1.61 30/1942	2.15
Ooltewah Hamilton	10	35 05 85 04 800	2.80 26/1949	4.36 12/1948	2.35 23/1948	2.43 12/1944	1.50 15/1946	4.60 16/1949	3.25 5/1941	3.00 6/1943	2.92 20/1943	2.98 31/1949	4.45 28/1948	4.06 28/1942	4.60
Palmetto Bedford	59	35 29 86 35 770	3.80 2/1937	4.35 13/1948	7.60 28/1902	3.92 29/1912	4.90 23/1905	4.94 18/1939	3.90 16/1949	3.69 24/1937	5.50 29/1944	3.77 18/1918	4.72 4/1936	4.00 6/1936	7.60
Paris Henry R	12	36 18 88 18 455	3.17 8/1946	2.70 28/1944	2.51 18/1943	2.58 9/1942	2.55 10/1945	3.50 8/1945	7.02 30/1938	2.37 22/1923	2.89 5/1949	5.41 27/1947	4.03 5/1948	2.62 27/1942	7.02
Parksville Polk	24	35 06 84 39 750	3.00 13/1892	3.45 4/1936	3.37 14/1899	4.30 21/1935	3.48 22/1909	6.25 11/1927	3.30 14/1906	2.60 24/1905	3.96 3/1928	3.79 31/1949	3.60 12/1896	4.30 14/1901	6.25
Perryville Decatur	54	35 38 88 02 430	6.41 20/1935	4.80 13/1948	6.02 17/1919	4.30 2/1912	2.40 6/1907	3.50 26/1900	3.00 3/1936	4.05 17/1943	4.25 14/1901	3.05 7/1900	5.23 19/1948	3.70 15/1902	6.41
Petersburg Marshall	11	35 19 86 39 785	3.90 4/1949	4.74 12/1948	2.80 29/1944	3.00 4/1941	2.42 11/1943	2.28 15/1949	3.60 27/1948	1.92 6/1941	2.96 1/1944	1.52 12/1946	3.74 11/1946	1.91 29/1946	4.74
Petros Morgan	15	36 06 84 26 1400	3.31 8/1946	3.91 3/1939	1.90 27/1944	3.75 4/1941	1.89 6/1944	2.55 8/1945	3.25 20/1941	1.84 17/1944	4.35 30/1944	2.15 10/1941	2.68 6/1948	3.15 29/1942	4.35
Pickwick Landing Dam Hardin	15	35 04 88 15 479	3.91 6/1946	4.19 13/1948	2.58 27/1944	3.03 18/1940	2.01 21/1947	1.67 14/1948	2.22 11/1941	4.36 24/1937	3.01 30/1945	2.30 22/1945	5.01 19/1948	4.45 28/1942	5.01
Pilot Mountain Morgan	14	36 12 84 40 1400	2.03 22/1949	4.48 3/1939	1.65 17/1942	1.90 12/1944	1.36 10/1945	2.30 1/1946	2.34 9/1942	1.80 16/1944	4.00 29/1944	2.25 12/1946	3.05 28/1948	2.70 29/1942	4.48
Pinewood Hickman	34	35 54 87 28 520	4.00 1/1919	1.84 20/1912	4.20 17/1919	3.25 15/1910	3.15 18/1920	2.60 14/1916	2.98 20/1921	3.93 9/1923	2.50 22/1914	2.30 14/1919	4.00 14/1915	4.10 26/1911	4.20
Pleasantville Hickman	10	35 42 87 44 495	4.64 1/1945	3.78 13/1948	2.36 13/1943	2.15 28/1945	2.49 5/1944	1.36 26/1948	2.05 4/1941	4.10 17/1943	2.01 20/1943	2.87 27/1947	3.87 19/1948	3.45 28/1942	4.64
Providence Blount	11	35 51 83 47 1100	2.48 20/1947	2.31 26/1944	2.00 20/1943	2.04 28/1949	4.06 20/1942	2.00 8/1945	2.31 5/1941	2.33 5/1941	3.80 30/1944	2.40 31/1949	1.95 29/1948	2.50 29/1942	4.06
Pulaski Giles	11	35 12 87 01 690	3.50 8/1946	4.20 3/1939	2.00 29/1944	2.00 8/1948	3.09 5/1944	1.75 19/1949	2.88 16/1940	2.65 4/1946	3.30 1/1944	2.80 12/1946	3.52 19/1938	2.40 28/1942	4.20
Riddles Store McMinn	10	35 37 84 33 980	4.87 7/1946	2.98 13/1944	1.89 29/1944	1.82 19/1943	1.67 20/1942	1.97 17/1940	3.50 29/1945	2.26 4/1942	2.77 30/1944	1.78 26/1946	2.78 6/1948	2.70 29/1942	4.87
Roan High Knob Carter R	15	36 06 82 08 6100	2.11 8/1946	1.77 11/1938	1.48 8/1946	2.46 17/1945	1.40 12/1943	2.46 17/1949	2.05 17/1938	4.59 13/1940	4.15 30/1944	2.56 16/1940	2.89 5/1938	2.38 30/1942	4.59
Rock Island Warren R18	46	35 48 85 38 750	5.00 7/1913	4.79 13/1948	10.31 23/1929	3.65 2/1912	2.75 30/1916	4.20 26/1911	5.14 3/1936	3.00 22/1926	5.00 30/1944	3.32 16/1932	3.63 16/1927	3.42 6/1936	10.31
Rockwood Roane	31	35 52 84 41 910	3.55 5/1949	2.20 26/1929	5.65 23/1929	2.55 18/1924	1.90 7/1929	2.63 15/1926	2.35 4/1925	3.10 7/1931	2.50 13/1929	2.00 17/1949	4.50 19/1928	2.50 25/1926	5.65
Rocky River Van Buren	10	35 39 85 35 900	2.40 5/1949	3.20 13/1948	2.00 29/1944	2.50 4/1941	1.74 10/1945	3.20 14/1946	3.00 17/1940	3.02 17/1949	2.45 1/1944	1.77 17/1949	2.51 6/1948	2.30 4/1945	3.20
Roddy Rhea R	15	35 46 84 46 800	4.00 4/1949	3.30 3/1939	1.98 29/1944	3.74 4/1941	2.06 20/1939	2.33 21/1947	4.27 29/1945	3.52 29/1940	5.20 30/1940	2.06 30/1940	4.49 28/1948	3.20 29/1942	5.20
Rogersville Hawkins	65	36 22 83 00 1090	2.19 8/1946	2.73 10/1891	3.00 23/1929	2.86 2/1912	2.16 23/1898	4.20 28/1947	4.12 24/1895	3.24 6/1901	2.76 29/1944	2.65 15/1925	3.62 19/1906	3.26 15/1901	4.20
Rugby* Morgan	61	36 22 84 42 1430	3.63 5/1949	4.40 3/1939	5.90 28/1902	3.85 19/1901	2.87 30/1916	6.75 29/1928	5.34 17/1906	4.34 23/1907	4.95 29/1944	3.80 16/1932	4.00 16/1927	3.54 6/1936	6.75
Samburg Wld Lf Rfg Obion R11	24	36 23 89 21 290	4.75 21/1937	3.15 2/1939	3.84 11/1935	2.80 11/1944	4.93 19/1947	3.97 9/1945	4.92 31/1938	3.36 24/1934	2.80 2/1936	3.25 5/1949	6.01 21/1934	3.12 30/1932	6.01
Sassafras Knob Polk R	16	35 06 84 25 3300	3.79 4/1949	3.76 2/1936	2.44 29/1944	3.91 8/1938	2.37 22/1947	2.83 15/1946	4.79 19/1938	3.22 13/1940	2.80 6/1949	5.19 30/1949	4.82 28/1948	3.97 29/1942	5.19
Savannah Hardin R9	67	35 14 88 15 440	5.64 7/1946	4.84 13/1948	5.95 26/1913	5.30 15/1910	5.54 31/1902	3.75 1/1926	5.20 13/1906	4.34 24/1937	3.57 27/1925	4.20 18/1923	5.36 19/1948	6.46 26/1911	6.46
Selmer McNairy	25	35 10 88 37 410	5.78 12/1932	4.50 13/1948	4.10 31/1933	3.85 7/1938	2.36 22/1933	3.81 28/1932	4.55 3/1936	3.50 29/1938	4.38 17/1942	4.19 19/1923	3.41 6/1943	3.98 27/1942	5.78
Sevierville Sevier	31	35 53 83 35 900	1.94 19/1922	2.42 1/1915	2.80 4/1917	2.47 2/1920	1.96 23/1913	3.83 2/1915	3.15 17/1906	3.50 6/1916	2.90 22/1924	2.70 15/1914	2.08 11/1908	2.88 8/1924	3.83
Sewanee Franklin	56	35 12 85 55 1910	3.25 31/1915	5.17 3/1939	5.80 2/1934	3.30 5/1911	3.40 8/1938	2.75 24/1919	4.00 27/1898	5.35 10/1920	6.00 13/1929	4.00 17/1932	4.25 16/1927	5.45 28/1942	6.00
Shady Grove Hickman R	12	35 43 87 17 580	3.43 6/1946	6.11 12/1948	2.27 13/1943	1.61 28/1945	2.05 5/1944	4.64 14/1949	2.17 15/1947	3.50 5/1942	3.52 29/1944	2.53 14/1949	2.27 11/1946	3.40 28/1942	6.11
Shelbyville Dam Bedford	10	35 29 86 24 740	3.74 4/1949	4.52 12/1948	2.74 29/1944	2.14 24/1940	2.20 27/1942	3.18 14/1949	2.41 4/1946	1.88 2/1943	3.96 1/1944	1.96 6/1945	3.09 10/1946	2.65 28/1942	4.52
Shiloh Hardin	39	35 09 88 19 483	6.92 6/1946	4.69 13/1948	2.25 20/1945	3.00 9/1942	2.57 24/1947	2.34 16/1948	2.30 19/1947	6.50 23/1937	3.10 30/1945	1.93 30/1940	5.45 19/1948	3.70 31/1944	6.92
Sky Harbor* Rutherford	46	35 55 86 28 567	5.00 1/1919	3.14 3/1894	5.45 28/1902	3.71 16/1921	2.85 31/1893	2.40 27/1900	2.70 20/1921	4.04 9/1898	5.75 5/1908	2.50 10/1905	3.77 27/1896	3.20 13/1931	5.75
Smyrna Rutherford	10	36 02 86 35 500	3.20 8/1946	4.00 13/1948	2.10 7/1946	2.14 4/1941	2.00 5/1944	2.89 15/1949	3.60 4/1941	2.78 15/1941	4.44 1/1944	1.89 12/1946	4.60 11/1946	1.90 16/1948	4.60
Sparta TVA White	33	35 55 85 28 920	4.00 5/1949	2.15 12/1948	6.30 28/1902	2.40 7/1903	3.40 18/1901	2.75 24/1911	3.95 17/1906	4.50 3/1909	2.50 27/1917	2.50 19/1917	3.70 3/1903	2.60 19/1903	6.30
Springdale* Claiborne	23	36 25 83 33 1058	2.00 16/1909	3.20 9/1891	2.65 11/1897	3.85 7/1892	2.80 6/1907	2.90 27/1902	4.00 24/1895	4.00 16/1909	3.65 17/1889	1.65 23/1890	3.60 17/1903	3.40 14/1901	4.00
Springfield Exp.Sta. Robertson R	17	36 26 86 51 595	1.78 15/1947	4.32 13/1948	2.15 18/1949	1.80 16/1947	1.54 28/1943	2.25 14/1949	2.17 9/1942	2.15 3/1942	1.93 29/1944	4.00 5/1944	3.16 19/1948	3.50 12/1949	4.32
Springville Henry	35	36 17 88 09 377	6.93 8/1920	2.96 24/1907	5.71 17/1919	4.24 2/1912	3.67 20/1909	2.20 29/1908	3.60 14/1906	5.00 8/1916	6.27 22/1919	5.66 6/1910	7.01 18/1906	4.83 27/1904	7.01
Stone Mountain Carter	15	36 12 82 14 2590	3.00 8/1946	2.33 18/1944	2.50 9/1946	2.08 8/1948	3.10 21/1942	3.86 27/1947	2.82 11/1949	3.25 25/1937	2.60 30/1944	2.00 26/1946	2.40 5/1938	2.85 29/1942	3.86

MAXIMUM 24 HOUR PRECIPITATION

Table 84

TENNESSEE

STATION County	Years of Record	Lat. Long. Elev. Ft.	Jan	Feb	Mar	Apr	May	June	July	Aug	Sep	Oct	Nov	Dec	Max. of Record
Strawberry Plains Jefferson	11	36 04 83 41 910	2.85 8/1946	2.20 13/1945	1.77 23/1948	2.05 28/1949	2.65 16/1946	1.69 12/1941	2.40 5/1941	1.49 5/1941	4.50 30/1944	1.52 9/1946	3.37 28/1948	1.76 30/1942	4.50
Summitville R Coffee	11	35 33 85 59 1120	4.97 4/1949	4.58 13/1948	2.15 27/1944	3.18 4/1941	2.73 29/1944	2.07 16/1949	2.19 2/1945	2.68 25/1947	4.15 1/1944	1.89 6/1945	2.61 11/1946	3.25 28/1942	4.97
Taylors White	10	36 00 85 23 950	4.04 4/1949	3.59 13/1948	2.86 30/1940	3.08 4/1941	1.44 10/1945	2.48 29/1943	3.77 9/1942	1.66 5/1944	4.81 29/1944	1.73 5/1948	2.41 23/1942	2.60 28/1942	4.81
Tazewell Claiborne	45	36 25 83 30 1250	3.10 8/1946	2.71 9/1937	3.05 27/1913	2.84 2/1912	2.10 17/1913	3.20 29/1900	4.49 5/1941	8.90 3/1916	3.60 29/1944	2.56 25/1925	2.80 17/1903	3.82 7/1936	8.90
Tellico Plains Monroe	22	35 22 84 18 940	3.39 19/1936	3.70 4/1936	2.64 2/1934	2.82 8/1938	3.01 19/1901	3.60 29/1943	3.71 9/1942	3.86 22/1908	2.90 22/1907	2.34 31/1949	3.90 13/1935	3.33 14/1901	3.90
Thompson's Station* Williamson	11	35 48 86 54 650	5.48 8/1913	3.25 20/1912	3.85 26/1913	2.25 24/1908	2.50 20/1910	3.40 25/1911	2.50 3/1910	1.70 26/1914	5.57 29/1906	2.30 6/1906	4.30 19/1906	5.40 27/1904	5.57
Tiptonville* Lake	10	36 23 89 29 295	4.75 21/1937	3.15 2/1939	2.84 11/1935	2.45 8/1942	2.00 2/1937	3.95 10/1937	4.92 31/1938	3.26 24/1934	2.80 20/1932	2.68 16/1928	6.01 21/1934	3.12 30/1932	6.01
Tarcy City* Grundy	12	35 16 85 44 1900	3.00 22/1904	3.68 26/1899	3.32 14/1899	2.80 19/1901	2.69 26/1906	2.28 8/1907	3.32 27/1898	3.87 15/1901	2.60 22/1907	2.80 11/1902	2.03 25/1902	3.81 14/1901	3.87
Trenton* Gibson	36	35 58 88 57 345	6.00 8/1920	3.68 24/1907	5.42 17/1919	3.80 10/1913	4.53 15/1916	2.67 9/1890	3.01 23/1891	3.40 28/1916	3.65 22/1919	6.00 6/1910	6.47 17/1906	4.90 15/1902	6.47
Trousdale Warren	10	35 40 85 56 980	5.09 4/1949	4.74 13/1948	2.20 29/1944	1.83 19/1943	1.92 10/1945	2.16 16/1949	3.10 28/1942	2.12 17/1949	3.34 1/1944	2.10 6/1945	2.71 11/1946	3.10 28/1942	5.09
Tullahoma Coffee	62	35 22 86 12 1072	4.10 31/1896	3.72 12/1948	6.59 23/1929	4.46 4/1911	3.12 27/1924	4.25 15/1949	8.25 3/1936	2.95 5/1901	3.63 27/1917	6.00 17/1928	3.18 4/1936	3.90 25/1895	8.25
Turtletown Polk	15	35 07 84 21 1600	3.50 20/1947	3.25 13/1945	2.30 7/1944	3.00 8/1938	2.00 20/1942	2.21 22/1947	2.40 9/1942	3.30 26/1941	2.71 6/1949	3.85 30/1949	2.40 11/1946	2.25 26/1942	3.85
Union City R13 Obion	52	36 25 89 03 340	4.75 8/1930	3.42 25/1926	4.80 17/1919	4.05 11/1933	3.70 7/1915	4.80 3/1920	4.25 31/1938	5.01 26/1914	5.00 20/1932	3.31 18/1937	4.25 17/1906	4.25 8/1924	5.01
University of Tenn.Farm Knox	12	35 57 83 57 800	3.13 7/1946	2.58 13/1945	1.65 18/1949	3.75 27/1949	1.15 16/1946	3.70 8/1945	4.09 5/1943	3.05 4/1942	5.60 29/1944	1.90 31/1949	4.42 28/1948	2.12 25/1948	5.60
Vasper Campbell	12	36 16 84 11 990	2.78 4/1949	4.01 3/1939	2.05 20/1944	3.33 4/1941	1.51 6/1944	1.58 10/1942	3.19 9/1942	2.27 3/1945	2.85 4/1943	1.60 31/1949	2.31 20/1938	3.20 28/1942	4.01
Victory R Wayne	15	35 05 87 51 890	2.17 2/1949	5.68 12/1948	2.65 27/1949	5.15 18/1940	2.54 21/1947	1.60 10/1949	2.20 17/1948	2.69 27/1944	3.71 1/1944	2.03 31/1942	4.92 19/1948	4.42 28/1942	5.68
Watts Bar Dam Rhea	10	35 37 84 47 830	5.31 6/1946	2.63 13/1945	2.12 29/1944	2.54 8/1938	1.83 15/1946	2.37 10/1941	3.35 5/1941	3.61 29/1940	2.70 30/1944	2.37 6/1945	3.57 27/1948	3.47 28/1942	5.31
Waynesboro Wayne	65	35 18 87 48 753	3.67 7/1946	5.32 13/1948	5.50 28/1902	6.94 15/1910	3.02 5/1933	3.53 4/1903	6.37 19/1938	2.22 12/1921	4.78 29/1944	5.30 16/1932	5.00 19/1948	3.70 27/1942	6.94
Well Spring Campbell	12	36 26 83 59 1040	3.62 8/1946	3.65 3/1939	2.22 17/1942	2.00 17/1945	1.59 6/1944	1.42 16/1949	2.51 9/1942	1.65 4/1949	3.70 29/1944	1.84 10/1941	3.20 28/1948	1.26 13/1949	3.70
White Hollow R Campbell	15	36 22 83 54 1500	3.69 8/1946	1.74 18/1944	2.82 19/1943	2.00 17/1945	1.34 6/1944	1.58 8/1945	2.77 5/1945	1.32 24/1945	3.77 29/1944	1.74 26/1946	3.16 28/1948	2.05 30/1942	3.77
White Pine Jefferson	15	36 07 83 17 1165	1.73 8/1946	2.00 13/1945	1.36 9/1946	1.45 12/1944	2.30 20/1942	1.93 29/1947	3.26 22/1943	2.20 24/1945	6.65 30/1944	2.00 31/1949	2.40 27/1948	2.00 29/1942	6.65
Wildersville Henderson	38	35 47 88 22 480	3.31 9/1946	2.70 9/1944	4.05 28/1902	4.70 9/1942	4.00 6/1907	3.50 6/1945	5.47 3/1936	3.74 18/1926	3.10 29/1944	4.11 27/1947	7.00 17/1906	6.60 8/1924	7.00
Worsham* Summer	31	36 20 86 41 550	5.48 7/1913	4.00 23/1909	3.96 26/1913	4.05 1/1912	3.70 18/1930	3.81 25/1911	4.46 9/1916	3.15 2/1938	2.97 30/1944	3.55 6/1910	3.42 28/1905	4.25 21/1926	5.48

Reference notes for Tennessee

* Discontinued station.

R Amounts determined by recording gage. A number next to R indicates the number of years the station was equipped with a recording gage prior to 1950.

MAXIMUM 24 HOUR PRECIPITATION

Table 85

STATION County		Years of Record	Lat. Long. Elev. Ft.	Jan	Feb	Mar	Apr	May	June	July	Aug	Sep	Oct	Nov	Dec	Max. of Record
Abilene WBAS Taylor	R44	64	32 26 99 41 1752	1.97 30/1923	2.17 25/1903	2.78 23/1943	4.63 25/1914	6.78 22/1908	4.35 9/1941	3.81 30/1911	4.34 31/1932	5.13 5/1952	4.85 22/1908	2.16 16/1931	4.57 8/1911	6.78
Agua Nueva Jim Hogg		10	26 54 98 36 460	1.71 28/1941	1.90 2/1948	2.70 15/1945	3.35 24/1949	2.93 25/1947	3.25 26/1941	1.57 5/1942	4.78 1/1947	7.50 10/1941	5.64 29/1949	1.04 26/1947	1.05 20/1940	7.50
Albany Shackelford		54	32 44 99 18 1429	2.27 9/1939	2.45 25/1903	3.84 27/1938	3.69 7/1942	5.50 15/1933	3.40 10/1941	2.97 6/1936	3.92 15/1940	4.94 6/1942	3.60 16/1917	2.66 28/1909	3.75 6/1926	5.50
Alice CAA Ap. Jim Wells		39	27 44 98 02 180	3.42 4/1932	1.80 24/1912	3.30 16/1931	2.70 27/1941	4.10 9/1936	6.35 28/1931	10.00 5/1942	5.85 8/1928	10.50 15/1919	7.05 24/1914	2.35 15/1934	3.30 3/1943	10.50
Alpine Brewster		27	30 21 103 40 4482	1.30 6/1946	0.56 18/1932	0.61 17/1947	1.21 25/1911	1.92 29/1937	1.66 27/1946	2.36 1/1931	2.90 17/1944	2.34 23/1943	1.70 1/1913	1.20 17/1912	1.13 20/1942	2.90
Alvin Brazoria		49	29 26 95 14 49	3.96 5/1900	2.97 8/1908	6.46 25/1922	5.08 27/1900	5.48 5/1912	8.04 26/1902	8.82 26/1899	6.00 14/1932	8.05 9/1900	8.00 1/1906	6.25 25/1940	8.10 10/1922	8.82
Amarillo WB Ap. Potter	R47	58	35 14 101 42 3590	1.68 7/1939	1.89 16/1911	2.68 12/1922	2.68 23/1911	4.38 24/1936	4.42 20/1939	4.09 8/1945	4.26 14/1945	3.49 21/1900	3.45 31/1948	3.01 8/1905	3.11 9/1943	4.42
Anahuac 6 MI. E Chambers		35	29 47 94 35 24	4.50 22/1919	4.00 4/1923	5.00 25/1922	3.60 12/1923	4.29 21/1941	13.25 1/1946	11.45 29/1943	15.87 27/1945	4.63 8/1921	9.90 22/1920	10.00 3/1946	5.45 18/1949	15.87
Anderson Grimes		34	30 28 95 59 368	4.00 21/1923	3.27 26/1949	4.25 15/1928	7.30 21/1926	6.85 1/1922	6.70 22/1921	4.50 1/1936	6.68 17/1915	3.35 10/1930	5.25 13/1925	6.96 24/1940	3.21 4/1944	7.30
Andrews Andrews	R10	10	32 19 102 33 3410	1.96 10/1949	0.58 23/1941	1.04 7/1941	1.31 14/1941	2.53 9/1947	1.78 5/1941	1.38 2/1945	2.73 5/1940	3.50 13/1949	2.53 5/1946	0.96 7/1940	1.21 20/1942	3.50
Angleton 4 MI NE Brazoria		37	29 12 95 23 27	3.06 22/1932	3.69 22/1928	8.40 25/1919	6.00 27/1914	4.20 21/1916	8.49 8/1922	10.73 12/1939	9.93 13/1932	5.72 16/1941	9.00 22/1913	7.16 2/1934	4.60 16/1937	10.73
Antelope* Jack		10	33 25 98 20 1205	1.31 26/1919	1.28 12/1912	2.15 31/1916	2.16 23/1914	2.15 3/1913	2.40 6/1915	1.86 9/1920	2.13 12/1914	2.07 14/1915	2.23 7/1919	1.64 22/1913	1.60 22/1918	2.40
Arthur City Lamar		52	33 53 95 30 411	3.84 17/1926	3.00 27/1945	3.45 25/1920	5.85 29/1894	10.50 12/1920	5.90 12/1945	4.31 12/1941	3.62 17/1926	6.28 27/1936	5.18 19/1905	4.32 20/1934	2.65 27/1942	10.50
Aspermont Stonewall		37	33 09 100 13 1765	2.15 18/1925	1.48 21/1932	1.85 24/1919	6.92 28/1930	4.20 29/1914	3.25 25/1915	3.26 2/1914	4.35 30/1932	3.25 17/1936	5.37 11/1914	2.25 15/1931	2.96 22/1932	6.92
Austin WB Ap. Travis	R24	52	30 18 97 42 615	3.38 26/1934	2.85 26/1903	3.00 14/1900	10.00 22/1915	6.16 27/1929	8.65 6/1941	9.56 20/1919	4.68 28/1945	19.03 9/1921	7.39 14/1923	3.98 3/1946	6.34 2/1913	19.03
Austin Dam Travis		10	30 16 97 47 530	2.75 18/1945	1.70 18/1946	2.70 24/1943	3.11 23/1946	2.84 17/1946	8.50 7/1941	4.81 15/1941	4.50 29/1945	4.15 8/1942	2.65 17/1942	3.43 4/1946	3.46 5/1944	8.50
Austwell Refugio		40	28 22 96 50 27	2.25 22/1919	4.00 8/1934	3.10 25/1922	6.52 28/1930	3.95 5/1926	8.74 22/1921	11.40 22/1919	5.49 26/1945	6.07 25/1913	9.00 23/1914	4.00 14/1934	4.50 10/1929	11.40
Austwell WLR 8 MI SSE Aransas		10	28 16 96 48 12	2.40 12/1944	1.95 13/1942	1.86 18/1944	2.80 20/1949	2.65 3/1941	3.50 16/1947	7.50 6/1942	12.30 27/1945	3.40 26/1944	3.94 3/1949	3.40 22/1947	4.31 19/1940	12.30
Bakersfield Pecos		10	30 41 102 21 2530	1.61 8/1946	0.67 27/1948	1.53 31/1945	2.24 25/1941	2.03 21/1943	1.64 28/1940	2.07 2/1945	4.25 23/1942	1.15 5/1944	1.71 3/1942	1.61 7/1940	1.05 21/1942	4.25
Ballinger Runnels		53	31 46 99 57 1637	2.40 1/1944	1.75 9/1935	2.90 7/1936	3.00 18/1908	7.05 14/1946	3.65 3/1937	3.00 20/1919	6.50 6/1906	6.25 17/1936	6 40 13/1930	4.00 23/1913	2.56 24/1895	7.05
Balmorhea WB Pan Reeves		26	31 00 103 41 3225	1.81 7/1946	1.06 21/1932	2.11 30/1945	0.99 26/1941	1.84 31/1941	3.30 6/1930	4.15 2/1945	3.17 6/1940	3.30 29/1932	2.04 24/1941	0.95 7/1940	0.92 1/1931	4.15
Bankersmith Kendall	R10	10	30 08 98 49 1740	2.38 31/1941	2.37 23/1949	2.43 17/1941	2.87 5/1940	3.22 24/1944	4.39 4/1943	2.48 4/1942	6.00 29/1944	7.15 28/1945	2.19 3/1944	2.57 1/1946	2.47 10/1940	7.15
Barnhart Irion		10	31 08 101 11 2250	1.06 27/1941	0.70 28/1944	1.50 18/1941	2.17 28/1949	2.30 2/1941	2.10 21/1943	1.55 6/1945	2.70 16/1942	2.00 6/1944	2.75 2/1941	0.60 17/1948	2.00 11/1946	2.75
Beaumont Jefferson		50	30 05 94 06 18	4.27 23/1920	3.96 27/1910	4.45 26/1914	5.80 14/1908	13.54 18/1923	6.51 25/1905	7.35 5/1942	7.02 16/1915	6.02 27/1913	9.26 14/1902	7.70 3/1946	6.41 20/1923	13.54
Beeville Bee		52	28 27 97 42 225	6.68 3/1932	3.49 23/1912	4.10 30/1910	4.62 25/1949	5.66 19/1914	5.03 27/1931	10.43 2/1903	9.50 8/1914	8.20 15/1919	5.01 29/1926	3.88 5/1928	3.32 29/1937	10.43
Big Spring WB Ap. Howard	R10	50	32 14 101 30 2537	1.20 9/1939	2.33 17/1911	1.69 9/1907	6.77 25/1922	4.20 13/1928	3.22 19/1926	4.38 23/1902	4.76 26/1933	3.85 10/1929	5.08 3/1907	2.52 28/1909	1.43 22/1932	6.77
Big Wells Dimmit		34	28 34 99 34 510	1.78 23/1938	3.02 3/1903	2.27 31/1945	8.86 21/1946	3.17 22/1943	5.97 23/1947	3.35 13/1939	3.75 18/1916	6.25 14/1919	4.93 8/1945	2.17 15/1934	3.18 7/1931	8.86
Bishop Nueces		15	27 35 97 48 67	1.19 12/1943	2.67 23/1941	1.92 2/1936	2.05 26/1941	6.55 9/1936	2.32 12/1941	3.22 3/1940	5.96 28/1938	2.78 26/1944	4.86 8/1949	2.73 15/1934	3.89 25/1938	6.55
Blanco Blanco		53	30 05 98 25 1350	2.71 18/1945	4.40 1/1941	2.59 25/1943	8.12 25/1949	7.25 24/1908	4.87 30/1936	4.60 29/1903	5.05 22/1942	8.00 26/1896	5.25 15/1897	3.50 16/1907	4.12 3/1913	8.12
Blanket Brown		10	31 49 98 46 1600	3.39 31/1941	3.07 17/1946	1.95 29/1945	2.86 7/1942	2.91 18/1942	1.97 15/1941	3.19 22/1944	2.87 16/1942	4.15 6/1942	1.92 16/1942	2.35 22/1940	1.35 31/1943	4.15
Boerne Kendall		57	29 49 98 45 1412	2.92 23/1938	4.00 1/1941	3.84 18/1911	5.40 24/1905	6.61 21/1914	6.07 30/1936	6.50 22/1909	6.09 28/1946	6.45 9/1921	9.04 2/1913	4.00 14/1907	3.42 18/1918	9.04
Bonham Fannin		45	33 32 96 08 566	5.21 24/1949	4.55 17/1938	3.62 18/1945	6.10 3/1922	6.25 10/1948	7.20 15/1935	13.30 3/1903	6.11 18/1932	6.25 12/1933	7.00 2/1927	3.50 2/1946	3.90 16/1929	13.30
Bonita Montague	R10	10	33 46 97 36 940	4.43 4/1946	2.40 27/1944	3.22 14/1945	3.82 7/1942	4.95 9/1943	4.40 9/1941	2.23 10/1948	3.12 15/1940	6.61 30/1941	3.80 4/1944	2.72 24/1940	2.06 7/1946	6.61
Bon Wier Newton	R9	32	30 44 93 38 81	4.99 12/1932	5.05 4/1923	5.13 2/1934	5.95 29/1940	5.12 28/1929	3.30 9/1921	3.50 24/1933	5.95 8/1940	2.84 18/1943	6.00 31/1941	5.43 1/1940	4.02 28/1927	6.00
Booker Mounsey Ranch Lipscomb		17	36 28 100 30 2850	0.85 13/1941	1.40 27/1948	1.18 10/1927	1.57 10/1926	3.20 31/1923	2.33 18/1932	2.92 3/1933	2.00 24/1927	2.24 29/1941	3.51 22/1941	2.28 1/1948	0.85 3/1947	3.51
Bowie* Montague		28	33 33 97 51 1124	3.43 20/1916	1.87 28/1927	3.07 11/1902	4.30 27/1900	5.15 23/1908	2.96 18/1912	3.61 18/1908	4.96 13/1909	6.04 21/1900	4.94 4/1907	2.42 30/1909	2.37 20/1926	6.04
Bracketville Kinney		52	29 19 100 25 1050	1.50 12/1939	5.15 23/1949	4.00 26/1923	2.95 25/1947	6.20 14/1900	18.00 15/1899	5.92 24/1938	3.90 14/1914	4.67 10/1928	3.95 4/1907	3.50 23/1913	2.75 1/1902	18.00
Brady McCulloch	R10	19	31 08 99 20 1720	2.01 1/1944	1.80 11/1945	1.42 24/1943	2.82 27/1941	2.55 21/1895	3.49 26/1941	4.39 22/1938	2.61 25/1892	2.71 9/1941	4.59 20/1892	3.35 9/1895	2.26 13/1891	4.59

MAXIMUM 24 HOUR PRECIPITATION

Table 85

TEXAS

STATION County	Years of Record	Lat. Long. Elev. Ft.	Jan	Feb	Mar	Apr	May	June	July	Aug	Sep	Oct	Nov	Dec	Max. of Record
Brazoria* Brazoria	36	29 05 95 32 25	3.24 5/1900	3.28 22/1928	5.84 27/1923	6.93 27/1914	7.65 16/1929	7.35 15/1919	6.82 13/1914	4.29 10/1900	10.00 8/1900	5.57 15/1923	4.65 17/1907	5.26 1/1923	10.00
Brazos Palo Pinto	26	32 39 98 07 800	1.75 17/1926	2.28 22/1928	1.74 1/1934	4.00 1/1916	10.00 8/1922	3.45 23/1909	3.00 21/1900	6.30 6/1912	2.93 4/1911	4.20 18/1916	3.25 8/1918	2.89 30/1933	10.00
Breckenridge Stephens	27	32 46 98 53 1204	1.42 8/1939	2.18 1/1941	2.56 26/1938	3.60 8/1942	3.90 17/1949	2.60 9/1941	5.00 13/1927	2.47 6/1924	4.40 21/1924	2.97 12/1931	1.95 25/1940	2.80 6/1926	5.00
Brenham Washington	56	30 10 96 23 350	3.11 16/1949	4.47 19/1904	7.38 12/1946	5.50 13/1929	4.90 19/1935	8.76 29/1899	5.81 18/1906	8.41 26/1947	3.00 27/1902	10.02 3/1902	6.45 26/1893	4.25 6/1915	10.02
Brewer's Store R10 Menard	10	30 45 9930 1980	2.00 17/1945	1.75 11/1945	2.36 29/1945	3.47 18/1949	2.43 16/1946	4.03 4/1943	1.07 14/1949	3.50 25/1941	3.65 8/1948	2.48 24/1940	1.13 18/1944	1.50 2/1945	4.03
Bridgeport Wise	41	33 12 97 46 754	2.70 4/1946	2.81 27/1944	2.48 27/1938	4.51 24/1942	5.21 6/1920	7.37 10/1923	5.50 11/1921	3.00 28/1911	2.64 27/1936	9.07 8/1919	3.30 14/1923	3.20 24/1932	9.07
Briggs R10 Burnet	10	30 53 97 53 1100	2.83 31/1941	1.75 17/1946	1.86 24/1943	2.76 30/1944	3.31 25/1944	3.05 25/1949	1.60 10/1948	3.26 11/1947	4.72 7/1942	4.91 3/1941	3.42 22/1940	2.22 5/1944	4.91
Brighton* Nueces	23	27 37 97 18 12	2.04 25/1920	2.95 19/1903	3.24 10/1903	4.04 30/1914	4.60 6/1912	5.16 16/1918	4.00 6/1919	1.59 9/1900	6.83 14/1910	6.10 25/1904	5.10 24/1906	2.15 1/1902	6.83
Bronson Sabine	24	31 20 94 01 200	4.17 5/1946	3.25 12/1927	2.91 25/1934	4.95 1/1945	6.60 28/1929	2.82 15/1949	8.20 24/1933	3.45 30/1944	2.28 24/1941	4.00 7/1930	6.23 24/1940	5.25 7/1931	8.20
Brownfield Terry	33	33 11 102 16 3375	2.34 9/1939	2.00 7/1933	1.65 21/1941	2.00 28/1932	5.00 23/1941	2.71 12/1919	3.60 20/1944	4.56 20/1916	7.85 21/1936	2.77 3/1926	1.50 7/1920	1.42 4/1930	7.85
Brownsville WB Ap. R28 Cameron	68	25 55 97 28 16	2.87 14/1945	3.27 14/1923	2.73 12/1903	6.28 27/1932	7.38 28/1929	8.18 22/1929	3.97 5/1916	7.82 12/1880	11.91 22/1886	6.34 16/1912	3.41 9/1928	3.93 20/1940	11.91
Brownwood Brown	54	31 43 98 59 1342	2.30 1/1944	2.95 27/1944	2.06 30/1945	4.40 20/1949	4.00 24/1908	4.45 21/1907	5.25 7/1945	3.86 16/1940	5.28 6/1910	4.45 6/1896	3.90 8/1918	2.35 30/1896	5.28
Buenavista R10 Pecos	28	31 12 102 39 2500	1.82 6/1946	1.14 17/1924	1.49 31/1945	2.14 25/1941	2.70 17/1925	1.93 2/1924	1.77 31/1925	3.02 30/1942	4.85 6/1915	5.88 14/1941	3.10 9/1920	1.28 8/1912	5.88
Buffalo Leon	10	31 28 96 04 370	2.70 14/1941	1.60 9/1944	3.38 13/1947	4.00 8/1942	6.74 20/1942	2.52 16/1942	3.55 11/1945	4.10 29/1945	1.72 5/1942	2.71 1/1943	7.25 23/1940	3.00 1/1945	7.25
Bulverde Comal	10	29 45 98 27 1100	2.09 17/1945	2.28 24/1944	3.00 13/1946	4.70 29/1944	1.65 28/1944	2.14 27/1941	4.38 14/1943	3.80 29/1946	3.40 7/1942	3.45 3/1941	5.01 10/1946	3.05 5/1944	5.01
Burkett Coleman	10	32 00 99 13 1550	2.15 19/1947	1.63 23/1949	2.21 24/1943	2.30 5/1942	2.50 18/1942	1.87 6/1943	1.99 5/1945	1.91 26/1946	4.25 6/1942	3.45 25/1949	4.51 1/1946	1.51 9/1949	4.51
Burnet Burnet	17	30 46 98 13 1300	1.82 10/1900	2.00 26/1903	3.41 11/1902	4.85 13/1948	2.20 11/1948	2.95 6/1892	2.62 28/1902	2.55 31/1892	3.17 13/1897	3.35 25/1904	2.80 9/1898	3.36 12/1891	4.85
Bushland R10 Randall	10	35 10 102 05 3795	0.49 10/1949	0.48 27/1944	0.93 25/1941	1.89 18/1949	3.14 6/1949	1.45 29/1943	3.15 8/1943	2.73 14/1945	2.84 28/1941	4.21 21/1941	1.66 1/1948	2.47 9/1943	4.21
Cadiz R10 Bee	10	28 26 97 57 350	0.95 16/1947	1.25 17/1946	3.94 18/1944	3.05 25/1949	2.40 25/1947	4.17 9/1940	4.56 11/1941	5.51 29/1942	2.10 9/1941	3.03 24/1940	3.04 24/1940	1.17 19/1940	5.51
Calhoun R10 Colorado	10	29 32 96 21 155	3.90 17/1945	3.64 24/1949	2.74 18/1944	5.10 21/1941	3.40 25/1946	4.15 7/1941	8.49 2/1946	6.14 27/1945	2.47 6/1944	3.85 15/1941	3.50 24/1940	3.68 4/1944	8.49
Callan Menard	10	31 03 99 41 2050	1.37 16/1947	1.24 13/1945	1.50 13/1941	2.43 5/1940	3.56 28/1943	5.05 19/1946	2.20 20/1947	2.61 9/1949	2.96 7/1944	5.95 5/1941	1.45 6/1944	1.13 31/1949	5.95
Cameron Milam	39	30 51 96 59 393	2.89 4/1932	2.90 25/1949	2.53 10/1908	7.30 22/1915	6.44 24/1908	2.57 12/1945	3.62 29/1943	4.73 21/1919	12.45 9/1921	3.25 18/1909	2.94 23/1940	4.29 3/1913	12.45
Camp San Saba McCulloch	10	31 00 99 16 1687	2.25 18/1945	2.83 17/1946	1.65 24/1943	3.20 6/1940	2.15 3/1941	5.60 5/1943	1.62 5/1948	2.90 27/1941	3.19 9/1948	2.42 25/1940	0.92 8/1940	1.83 11/1940	5.60
Canadian Hemphill	41	35 55 100 22 2339	2.50 1/1944	4.00 17/1911	1.70 28/1929	3.55 24/1922	3.23 24/1919	3.57 4/1949	2.60 22/1940	2.88 6/1924	3.85 7/1937	3.45 12/1923	2.56 28/1909	2.15 9/1943	4.00
Canyon Randall	26	34 59 101 56 3577	1.77 8/1939	1.00 18/1938	1.75 25/1934	1.60 9/1926	3.73 15/1947	2.75 21/1939	3.60 21/1928	2.83 7/1929	3.11 29/1941	3.17 3/1923	2.00 17/1928	2.02 10/1943	3.75
Carrizo Springs Dimmit	26	28 32 99 52 650	1.72 30/1931	2.33 18/1932	1.80 11/1914	3.43 6/1940	3.45 14/1939	4.40 28/1936	3.07 2/1932	5.90 27/1944	6.67 28/1945	7.50 8/1945	1.90 1/1914	2.45 7/1931	7.50
Carrollton Dallas	24	32 59 96 56 448	3.98 24/1949	2.90 24/1949	3.24 30/1945	7.56 20/1942	6.62 17/1949	7.76 14/1949	6.52 15/1927	3.50 29/1931	5.16 27/1936	3.83 24/1949	3.54 3/1946	3.37 17/1928	7.76
Carr Ranch Gillespie	29	30 10 99 07 2000	2.85 17/1945	2.19 25/1949	2.45 24/1943	2.80 24/1949	4.50 28/1929	5.92 14/1935	4.50 1/1932	5.16 7/1920	5.80 15/1936	4.18 17/1942	2.70 22/1931	1.84 11/1940	5.92
Case Ranch Sterling	10	31 40 101 01 2400	0.81 31/1941	0.83 26/1948	1.58 23/1943	2.25 25/1941	4.92 10/1947	2.83 5/1944	4.02 6/1948	4.83 28/1941	2.74 5/1944	1.72 3/1945	1.04 7/1940	1.52 10/1946	4.92
Center Shelby	11	31 48 94 11 372	2.90 16/1949	3.33 5/1940	4.11 26/1946	3.90 7/1947	5.84 5/1941	4.27 16/1941	4.03 14/1949	3.70 30/1944	2.50 7/1923	7.42 31/1941	9.66 23/1940	3.15 8/1947	9.66
Centerville Leon	11	31 15 95 58 353	3.63 9/1939	1.36 6/1946	2.65 21/1949	4.87 7/1942	4.58 15/1945	2.59 29/1948	3.62 20/1946	5.27 28/1945	3.58 6/1944	3.85 22/1949	6.86 9/1937	3.38 22/1939	6.86
Childress CAA Ap. R10 Childress	48	34 26 100 17 1951	2.20 8/1907	3.64 17/1911	3.30 28/1929	3.40 2/1919	5.00 27/1902	4.24 14/1899	3.20 6/1933	2.63 9/1893	6.00 14/1925	3.40 14/1923	2.00 29/1909	3.60 23/1932	6.00
Chillicothe Hardeman	44	34 17 99 29 1406	2.00 31/1923	2.24 18/1911	1.88 28/1938	2.63 10/1926	6.25 12/1929	4.43 2/1908	4.86 20/1915	3.32 4/1925	5.02 14/1925	3.34 5/1919	2.58 8/1920	2.71 23/1932	6.25
Christoval Tom Green	10	31 13 100 30 2030	1.40 1/1944	1.42 24/1949	2.05 21/1949	3.00 6/1940	1.80 4/1949	4.75 19/1947	4.30 6/1945	3.50 23/1942	4.00 16/1949	2.60 24/1949	1.65 8/1940	1.07 5/1943	4.75
Clarendon CAA Ap. Donley	43	34 56 100 56 2874	2.11 14/1946	2.59 17/1911	3.00 11/1923	2.60 24/1905	5.13 27/1918	3.00 24/1904	3.27 7/1926	2.50 21/1904	4.73 8/1929	4.00 2/1926	4.00 28/1909	2.64 9/1943	5.13
Clarksville Red River	43	33 36 95 02 442	3.55 24/1949	3.94 28/1927	6.15 28/1945	4.58 7/1942	8.30 22/1933	4.56 8/1938	3.96 6/1932	4.10 23/1919	3.70 13/1913	5.00 21/1919	3.70 1/1946	4.41 30/1932	8.30
Claude Armstrong	43	35 07 101 22 3397	1.82 8/1939	2.05 20/1915	2.24 11/1923	2.40 4/1906	3.36 14/1920	3.03 19/1923	4.70 27/1920	3.75 1/1935	4.05 15/1923	3.78 23/1914	2.50 1/1933	1.15 18/1919	4.70
Claytonville Fisher	19	32 45 100 31 2100	0.97 5/1920	2.73 18/1911	2.31 9/1907	2.00 27/1922	3.30 17/1918	4.00 26/1904	4.60 9/1907	5.10 17/1920	2.05 24/1913	2.08 4/1907	2.17 28/1909	1.86 9/1911	5.10

MAXIMUM 24 HOUR PRECIPITATION

Table 85

TEXAS

STATION County	Years of Record	Lat. Long. Elev. Ft.	Jan	Feb	Mar	Apr	May	June	July	Aug	Sep	Oct	Nov	Dec	Max. of Record
Cleburne Johnson	36	32 21 97 23 758	3.08 22/1932	2.38 1/1941	3.02 29/1945	4.35 19/1929	5.50 8/1922	4.64 20/1947	4.51 30/1933	3.17 21/1919	6.16 27/1936	4.50 6/1930	4.38 8/1918	4.02 2/1913	6.16
Clifton 9 MI E Bosque	39	31 48 97 25 671	3.07 16/1926	3.60 21/1928	2.81 29/1919	6.91 3/1922	3.19 12/1920	2.89 13/1927	6.03 30/1933	7.82 21/1919	9.31 27/1936	7.01 6/1930	4.15 22/1940	4.51 2/1913	9.31
Cline Uvalde	10	29 15 100 05 1000	1.30 18/1945	4.40 23/1949	2.41 18/1941	2.00 21/1946	2.87 6/1946	3.50 24/1947	2.40 2/1948	2.54 17/1942	1.50 9/1948	1.75 17/1948	2.21 1/1940	0.93 21/1942	4.40
Clint* El Paso	22	31 35 106 13 3663	1.75 4/1920	0.85 21/1932	1.30 23/1919	2.00 28/1931	0.80 27/1934	0.86 20/1933	2.00 1/1926	2.72 2/1928	2.70 28/1932	1.98 15/1929	0.95 25/1935	0.80 1/1930	2.72
Coleman Coleman	55	31 50 99 25 1710	2.65 8/1939	3.01 8/1935	1.75 15/1905	3.60 26/1923	4.93 9/1898	4.10 3/1906	8.55 2/1932	5.30 6/1906	6.70 29/1903	5.22 6/1930	4.00 23/1913	2.30 8/1899	8.55
College Station Brazos	53	30 36 96 20 308	7.13 30/1896	3.82 10/1898	4.02 1/1934	3.50 8/1942	4.60 11/1893	6.70 26/1905	3.49 1/1936	9.89 26/1947	6.83 26/1896	5.12 22/1949	5.56 19/1907	7.54 4/1913	9.89
Colorado City Mitchell	40	32 23 100 51 2067	1.73 8/1939	2.20 27/1948	2.35 24/1919	8.65 6/1900	3.00 10/1920	4.05 14/1919	6.14 19/1919	2.93 31/1903	6.88 4/1926	3.58 3/1907	2.41 8/1920	2.35 2/1913	8.65
Columbia* Brazoria	17	29 20 95 22 30	2.55 27/1899	2.90 26/1910	3.50 10/1905	3.00 24/1905	5.10 1/1894	7.50 13/1894	5.00 21/1909	3.10 6/1898	5.20 17/1908	8.00 31/1909	4.50 17/1907	5.10 26/1904	8.00
Columbus Colorado	46	29 42 96 32 206	3.70 5/1929	4.66 26/1949	4.20 16/1944	6.50 21/1926	4.50 5/1935	7.71 23/1921	4.63 12/1939	5.42 30/1946	4.85 26/1913	5.20 30/1907	7.35 25/1940	4.56 2/1914	7.71
Comanche Comanche	32	31 54 98 36 1358	2.51 23/1938	2.70 21/1928	2.10 30/1914	3.00 9/1926	2.97 31/1937	3.87 6/1937	5.29 10/1937	3.50 24/1914	4.82 7/1942	5.15 25/1904	4.03 23/1940	2.15 6/1915	5.29
Conroe Montgomery	31	30 19 95 27 250	4.20 17/1945	2.55 26/1923	4.09 22/1949	6.02 1/1945	13.85 30/1924	4.40 7/1922	5.30 29/1930	5.61 27/1945	6.88 24/1941	5.44 4/1949	7.06 24/1940	6.36 7/1935	13.85
Cope Ranch Sterline	10	31 39 101 15 2620	1.00 21/1946	1.00 22/1949	2.45 23/1943	2.50 25/1941	2.30 2/1941	3.43 23/1940	3.71 5/1948	2.97 17/1944	2.00 2/1940	1.89 3/1945	1.20 8/1940	1.32 10/1946	3.71
Copperas Cove Coryell	34	31 07 97 54 1092	2.98 1/1944	2.20 1/1941	2.40 6/1941	4.68 4/1922	3.55 25/1924	2.80 27/1940	6.37 10/1937	4.80 6/1920	6.60 27/1936	6.11 1/1937	5.90 6/1925	3.70 7/1935	6.60
Corpus Christi WB Ap. R49 Nueces	63	27 46 97 26 40	2.51 25/1895	5.80 3/1895	4.66 10/1903	4.22 29/1904	6.60 5/1926	8.26 20/1924	7.11 17/1918	5.13 5/1894	7.96 22/1915	5.65 17/1935	4.61 5/1892	4.20 24/1938	8.26
Corsicana Navarro	57	32 05 96 28 445	2.20 23/1938	2.62 26/1944	3.25 24/1943	3.70 28/1914	7.25 6/1943	4.30 20/1939	3.60 25/1942	5.95 18/1915	3.72 9/1935	5.58 12/1943	3.85 23/1940	5.60 29/1910	7.25
Cotulla La Salle	36	28 26 99 15 425	1.58 22/1938	2.85 22/1923	4.30 27/1923	6.10 28/1930	6.20 17/1914	5.10 12/1949	3.91 16/1931	5.50 18/1916	2.80 17/1913	5.50 9/1945	1.90 15/1934	3.10 28/1937	6.20
Cox Ranch Concho	10	31 21 99 53 1900	1.27 1/1944	1.69 24/1949	2.27 21/1949	3.00 5/1940	1.95 28/1944	1.98 19/1940	2.00 6/1945	4.19 23/1942	3.10 5/1940	2.12 3/1941	1.33 2/1946	1.56 11/1946	4.19
Crider Ranch Real	10	30 03 99 47 2320	1.71 19/1945	3.00 23/1949	1.07 25/1943	2.70 25/1940	4.50 7/1942	2.73 24/1947	1.30 14/1940	2.04 27/1944	2.55 23/1948	2.64 6/1945	1.31 7/1942	1.51 3/1946	4.50
Crockett Houston	38	31 19 95 28 350	3.29 21/1906	3.99 2/1910	4.03 19/1918	5.96 13/1927	5.06 17/1939	5.23 26/1905	4.40 28/1943	5.48 17/1915	5.05 6/1937	7.58 31/1941	4.81 19/1907	6.05 26/1904	7.58
Crosbyton Crosby	53	33 39 101 13 3008	2.00 8/1939	3.03 27/1895	2.20 27/1929	4.50 6/1900	5.70 9/1913	5.78 30/1913	3.80 25/1905	3.62 1/1933	4.85 18/1942	4.47 6/1946	3.60 28/1909	2.64 23/1932	5.78
Cross Plains Callahan		32 08 99 09 1717	1.65 1/1944	2.00 1/1941	1.80 29/1945	3.60 5/1940	2.30 21/1941	6.30 18/1939	1.92 22/1944	2.25 15/1940	4.90 7/1942	4.20 17/1942	1.68 29/1939	2.30 9/1949	6.30
Cross Plains 2 MI E R10 Callahan	10	32 07 99 10 1705	3.33 31/1941	1.37 23/1949	2.42 24/1943	3.37 5/1940	2.48 2/1941	1.95 7/1942	3.52 21/1944	4.58 27/1941	5.45 6/1942	4.94 16/1942	1.41 2/1946	2.20 8/1949	5.45
Crowell Foard	32	33 59 99 42 1950	1.76 8/1939	2.10 15/1938	2.10 1/1934	3.60 27/1919	6.30 11/1929	4.20 1/1923	3.80 19/1919	3.20 11/1945	4.00 8/1935	3.15 8/1919	1.85 16/1931	3.60 4/1930	6.30
Cuero Dewitt	58	29 04 97 17 177	4.09 4/1932	4.25 24/1896	4.90 26/1900	5.32 23/1905	6.03 14/1920	12.40 30/1940	11.96 23/1919	5.33 5/1914	7.55 27/1902	5.36 12/1914	6.71 25/1940	3.20 2/1923	12.40
Cypress Mills Blanco	10	30 23 98 15 976	2.55 18/1945	3.20 1/1941	3.10 18/1941	2.06 6/1940	2.34 16/1946	3.02 30/1943	2.10 13/1940	1.70 27/1944	3.55 29/1945	2.07 31/1940	4.34 23/1940	2.55 5/1944	4.34
Dalhart Exp. Station Hartley	41	36 01 102 35 3998	1.83 8/1939	1.22 27/1948	1.85 22/1918	3.11 29/1914	2.90 28/1922	3.50 4/1932	3.74 25/1941	4.41 17/1923	3.00 16/1919	3.08 11/1930	1.54 22/1905	2.58 4/1913	4.41
Dallas WB Ap. R37 Dallas	58	32 51 96 51 487	5.14 24/1949	3.31 16/1938	5.33 29/1945	6.08 3/1922	6.22 28/1946	4.52 14/1935	5.39 4/1945	9.18 26/1947	6.17 26/1936	3.94 15/1942	4.99 2/1946	4.14 16/1928	9.18
Danevang Wharton	53	29 02 96 12 70	5.20 23/1920	5.55 24/1907	6.00 27/1923	7.50 28/1932	6.90 23/1947	8.00 28/1899	5.53 12/1939	4.25 8/1914	6.80 16/1941	5.02 22/1949	4.65 18/1907	4.94 16/1937	8.00
De Long Ranch Scheicher	10	30 59 100 48 2400	1.32 18/1947	1.77 23/1949	1.30 31/1945	4.00 5/1940	2.05 24/1948	2.05 19/1947	1.94 14/1941	2.45 23/1942	2.85 7/1942	2.04 15/1941	1.93 7/1940	2.00 11/1946	4.00
Del Rio WB City R44 Val Verde	44	29 20 100 53 957	1.53 16/1947	5.62 27/1921	2.33 21/1935	2.52 8/1910	3.97 18/1910	8.88 13/1935	5.38 1/1912	3.36 30/1932	5.45 22/1919	6.50 3/1944	2.87 1/1914	1.42 27/1937	8.88
Denison Dam R10 Grayson	10	33 49 96 34 613	1.72 1/1948	2.77 21/1945	1.80 24/1943	3.23 8/1942	4.30 11/1948	4.15 12/1945	5.25 12/1948	7.20 25/1946	2.60 25/1945	5.20 29/1947	3.85 5/1946	2.65 7/1947	7.20
Denison Hwy. 60 Bridge* Grayson	39	33 49 96 32 550	2.24 27/1916	3.00 18/1938	2.65 27/1938	5.50 25/1924	7.00 13/1929	4.30 17/1912	4.70 12/1948	6.50 17/1926	4.50 27/1936	3.70 15/1923	4.00 6/1946	5.00 12/1927	7.00
Denton Exp. Station Denton	37	33 15 97 11 621	2.00 26/1916	3.29 28/1927	3.47 28/1938	3.90 3/1922	4.42 10/1943	3.86 10/1941	3.49 30/1933	4.13 10/1914	3.35 26/1936	5.54 21/1919	3.52 2/1946	2.84 13/1927	5.54
Dialville Cherokee	45	31 52 95 15 575	4.75 5/1932	3.40 21/1928	4.50 1/1934	4.10 4/1910	6.09 16/1947	4.00 7/1935	7.45 11/1945	4.00 22/1907	3.25 24/1941	4.30 22/1931	9.60 23/1940	5.11 26/1904	9.60
Dilley Frio	40	28 40 99 10 569	1.80 28/1941	2.90 19/1932	2.98 29/1922	4.00 25/1949	4.60 1/1922	4.89 19/1947	4.04 17/1931	5.91 29/1946	5.10 5/1935	3.30 15/1929	2.85 5/1932	5.62 29/1937	5.91
Dimmitt Castro	27	34 33 102 12 3865	2.15 8/1939	0.75 21/1923	1.89 27/1929	2.78 26/1923	2.56 24/1937	2.70 8/1923	2.62 15/1949	3.00 7/1929	3.31 22/1925	3.58 5/1946	2.43 25/1940	1.42 10/1943	3.58
Doss Gillespie	10	30 26 99 06 2000	2.40 18/1945	1.63 1/1941	1.79 25/1943	2.65 6/1940	2.65 25/1944	3.81 5/1943	3.77 11/1943	2.05 3/1949	3.13 29/1945	4.23 18/1942	4.08 6/1942	2.45 11/1940	4.23
Dryer Gonzales	10	29 23 97 17 310	3.68 14/1941	1.95 25/1949	2.64 12/1946	4.55 8/1942	2.57 19/1940	2.32 10/1941	3.62 28/1943	4.54 30/1944	3.71 13/1946	2.93 4/1942	3.90 24/1940	1.93 14/1949	4.55

MAXIMUM 24 HOUR PRECIPITATION

Table 85

TEXAS

STATION County	Years of Record	Lat. Long. Elev. Ft.	Jan	Feb	Mar	Apr	May	June	July	Aug	Sep	Oct	Nov	Dec	Max. of Record
Dublin Erath	49	32 05 98 19 1466	3.22 23/1938	3.07 1/1941	3.00 29/1897	4.00 7/1900	3.60 24/1908	3.74 18/1912	5.65 4/1915	4.30 23/1896	7.24 3/1942	3.42 2/1927	7.50 7/1918	3.25 31/1896	7.50
Dumas Moore	13	35 51 101 58 3655	1.59 8/1939	1.40 27/1948	0.98 10/1947	1.93 20/1942	2.50 23/1941	3.55 8/1942	3.08 9/1943	3.06 21/1945	1.64 28/1941	3.00 10/1938	0.50 14/1947	3.55 9/1943	3.55
Dunhee 5 MI NW Archer	27	33 49 98 56 1225	2.10 23/1949	4.50 14/1938	2.70 1/1934	2.02 11/1945	2.95 4/1935	4.15 17/1926	2.80 18/1929	3.00 28/1926	4.39 16/1936	5.95 2/1941	2.65 21/1934	3.00 22/1932	5.95
Dunk Ranch Kimble	10	30 19 99 37 2200	1.76 18/1945	2.15 23/1949	1.65 17/1941	2.30 6/1940	2.60 28/1944	6.18 24/1947	1.62 10/1941	3.30 18/1942	2.90 30/1943	3.80 3/1941	1.92 8/1942	2.05 11/1940	6.18
Duval* Travis	25	30 25 97 44 650	1.81 29/1896	3.47 25/1903	2.60 19/1894	6.58 23/1915	5.04 24/1908	4.01 26/1905	4.64 1/1899	2.75 9/1892	5.16 26/1896	4.49 1/1913	2.93 4/1913	4.64 15/1906	6.58
Eagle Pass R8 Maverick	56	28 43 100 30 743	4.10 28/1941	2.83 28/1921	2.20 27/1923	4.10 30/1901	8.66 28/1925	15.60 29/1936	5.06 28/1920	5.13 31/1932	7.40 22/1928	6.75 12/1911	4.00 9/1900	3.00 11/1906	15.60
Eastland Eastland	41	32 24 98 48 1420	1.87 5/1929	3.25 13/1912	2.40 27/1938	4.30 6/1940	4.00 8/1894	4.40 19/1939	3.20 16/1894	2.70 4/1893	4.00 2/1942	5.90 17/1942	2.00 10/1920	2.10 11/1912	5.90
Eden 1 Concho	20	31 13 99 51 2060	2.11 22/1938	1.37 16/1940	2.75 17/1934	2.74 6/1940	3.90 30/1937	2.75 29/1940	6.89 23/1938	3.50 23/1942	4.00 15/1936	2.75 17/1942	1.81 1/1946	1.46 26/1932	6.89
Edna 3 MI SW Jackson	40	28 57 96 41 71	4.55 23/1920	2.59 21/1932	4.00 26/1923	6.75 28/1932	5.50 16/1938	10.00 22/1921	4.65 12/1921	5.55 26/1945	3.20 25/1913	8.62 10/1919	6.73 1/1943	3.97 1/1923	10.00
Edom Van Zandt	10	32 22 95 38 520	2.12 26/1949	2.56 26/1944	5.72 29/1945	3.92 8/1942	2.95 6/1943	5.25 7/1941	1.98 11/1945	3.03 27/1946	4.92 24/1941	4.64 13/1943	3.58 3/1946	2.09 15/1947	5.72
El Paso WB Ap. R44 El Paso	71	31 48 106 24 3920	1.28 31/1896	1.10 21/1888	1.32 7/1883	0.98 22/1905	2.07 20/1895	1.82 30/1897	6.50 9/1881	2.45 22/1906	2.15 21/1941	1.84 2/1883	1.19 26/1943	1.48 24/1914	6.50
Encinal La Salle	40	28 03 99 21 558	2.56 23/1938	2.25 26/1949	3.07 3/1936	4.00 22/1915	3.35 3/1931	5.90 12/1922	4.18 5/1942	5.50 18/1916	8.25 15/1919	9.05 8/1927	3.30 1/1914	2.00 15/1929	9.05
Estell* Dallas	11	32 53 97 01	1.30 14/1896	1.92 15/1903	3.40 28/1897	2.22 6/1900	3.03 12/1896	2.50 3/1904	2.86 25/1900	2.93 25/1898	4.36 20/1900	2.31 25/1904	3.10 19/1899	2.52 17/1898	4.36
Fairland* Burnet	33	30 39 98 20 1000	2.50 23/1938	2.50 1/1941	4.58 30/1910	4.05 1/1916	4.05 7/1926	5.25 12/1921	7.08 7/1919	3.50 6/1920	9.80 27/1936	3.87 15/1942	3.40 9/1937	3.20 6/1935	9.80
Falfurrias Brooks	43	27 13 98 08 110	2.52 3/1916	2.10 5/1924	2.70 23/1925	3.98 21/1946	4.00 18/1910	3.60 19/1912	4.52 26/1934	5.28 2/1947	4.75 6/1933	4.80 4/1942	3.61 7/1922	2.65 18/1918	5.28
Flatonia Fayette	42	29 41 97 06 465	4.50 2/1916	4.20 25/1949	3.06 5/1937	6.42 26/1935	5.70 12/1914	14.21 30/1940	5.70 16/1936	6.73 14/1932	2.52 26/1935	4.16 13/1925	3.03 9/1929	3.88 4/1930	14.21
Flint Smith	39	32 12 95 21 483	3.60 23/1938	2.94 8/1944	3.18 3/1945	4.20 7/1942	7.50 1/1944	2.96 26/1946	3.44 19/1917	5.00 21/1919	7.00 13/1913	6.12 4/1945	5.00 23/1940	4.50 3/1913	7.50
Floresville Wilson	33	29 08 98 09 393	3.72 28/1941	3.40 21/1923	2.40 25/1919	4.35 25/1949	3.01 28/1929	8.35 13/1935	7.38 4/1942	4.29 27/1946	4.25 9/1921	4.00 14/1923	2.77 11/1929	3.76 14/1937	8.35
Follett Lipscomb	18	36 25 100 08 2800	2.25 10/1949	1.02 17/1946	1.54 25/1939	2.54 5/1939	3.10 16/1949	2.35 4/1949	3.95 24/1944	4.32 8/1940	2.65 29/1941	2.47 14/1942	1.34 13/1931	1.72 4/1944	4.32
Forestburg Montague	10	33 29 97 34 1000	4.26 5/1945	2.76 28/1944	3.04 25/1943	3.80 25/1942	3.78 10/1943	6.45 10/1941	3.72 2/1940	2.71 15/1940	2.64 27/1945	3.38 24/1949	1.75 4/1946	1.90 7/1947	6.45
Fort Davis Jeff Davis	41	30 36 103 53 4800	1.29 1/1944	0.95 19/1932	0.78 8/1938	1.80 27/1941	3.00 29/1914	1.70 9/1904	4.93 1/1945	5.30 29/1932	2.44 15/1919	2.76 10/1940	1.31 7/1920	1.10 7/1912	5.30
Fort McIntosh* Webb	39	27 30 99 30 460	2.80 3/1915	1.65 23/1923	2.00 27/1923	2.35 29/1900	7.20 13/1928	4.75 8/1913	7.55 28/1903	2.75 11/1931	7.25 10/1903	3.35 2/1913	2.50 5/1925	1.78 7/1931	7.55
Fort McKavett* Menard	17	30 49 100 47 2155	1.23 11/1920	2.50 14/1932	1.98 7/1927	2.75 26/1922	2.45 10/1932	2.60 25/1919	2.10 3/1932	3.15 12/1920	5.50 6/1932	4.10 6/1930	2.67 8/1918	1.45 13/1918	5.50
Fort Stockton Pecos	53	30 55 102 52 2925	1.78 15/1903	1.70 17/1911	2.20 31/1945	2.62 24/1949	2.55 26/1911	3.85 29/1941	3.40 23/1933	3.17 16/1920	4.40 27/1919	2.60 9/1925	1.75 4/1904	1.60 14/1915	4.40
Fort Worth WB Ap. R51 Tarrant	51	32 49 97 21 688	3.09 21/1923	3.30 16/1938	4.33 24/1920	8.81 24/1922	6.99 23/1908	4.14 26/1938	5.27 30/1933	5.40 17/1918	9.57 4/1932	4.56 5/1930	4.72 6/1918	3.46 16/1928	9.57
Fowlerton La Salle	26	28 28 98 49 335	3.45 28/1941	4.30 21/1923	3.00 27/1923	3.80 27/1914	6.64 26/1944	4.58 16/1913	4.75 24/1934	5.73 11/1931	7.75 17/1941	4.02 7/1945	5.00 23/1913	3.30 29/1937	7.75
Fredericksburg R10 Gillespie	34	30 16 98 52 1715	2.77 31/1941	2.35 26/1903	4.02 30/1910	3.90 10/1946	5.60 22/1895	4.20 4/1943	6.15 21/1909	7.62 30/1944	4.90 26/1896	4.76 17/1942	4.30 23/1900	2.25 11/1940	7.62
Freeport Brazoria	23	28 57 95 20 10	3.61 11/1931	2.75 3/1933	4.95 30/1945	4.77 1/1945	3.05 22/1945	3.95 4/1935	12.00 22/1933	5.04 28/1945	9.90 27/1944	4.59 4/1949	8.03 3/1934	3.40 3/1943	12.00
Friona Parmer	18	34 38 102 43 4010	1.58 8/1939	0.73 24/1938	1.53 25/1941	1.65 16/1943	2.72 29/1937	2.25 23/1942	1.85 1/1931	3.47 29/1932	1.68 1/1928	2.77 9/1938	1.60 24/1940	2.35 9/1943	3.47
Frio Town Frio	10	29 00 99 18 625	2.30 28/1941	4.86 1/1941	1.20 18/1941	2.53 28/1941	2.75 18/1947	2.13 7/1949	3.33 12/1948	4.16 27/1944	4.50 29/1945	5.84 3/1944	2.23 1/1940	1.87 15/1940	5.84
Gainesville R4 Cooke	56	33 37 97 08 809	4.05 26/1916	2.30 28/1927	3.90 18/1945	5.70 23/1942	5.61 3/1892	5.50 10/1941	10.07 2/1903	3.86 27/1915	9.95 30/1903	5.90 4/1907	4.25 26/1896	3.75 23/1932	10.07
Galveston WB City R51 Galveston	79	29 18 94 50 7	5.38 3/1923	3.79 1/1888	4.58 15/1944	9.23 22/1904	6.13 21/1916	10.27 12/1925	14.35 13/1900	9.05 17/1915	10.00 8/1900	14.10 7/1901	9.01 24/1940	4.50 27/1884	14.35
Garden City Glasscock	36	31 52 101 28 2634	1.50 15/1932	1.00 17/1923	4.80 21/1926	3.55 26/1922	3.05 29/1931	4.05 28/1932	8.75 7/1945	6.25 24/1934	4.55 10/1929	2.05 4/1945	2.15 8/1920	2.00 23/1932	8.75
Gary Panola	10	32 02 94 22 293	3.82 29/1948	1.85 6/1946	2.52 6/1946	6.33 30/1944	6.05 1/1944	6.05 6/1941	2.45 11/1948	4.00 31/1944	2.55 25/1941	4.94 31/1941	4.45 24/1940	2.91 27/1940	6.33
Gatesville Coryell	38	31 26 97 45 744	3.20 24/1944	3.07 21/1928	3.43 13/1946	4.15 2/1916	3.60 7/1920	3.87 13/1927	3.92 23/1938	7.70 6/1920	5.50 22/1919	4.76 1/1927	4.48 23/1940	3.60 1 /1945	7.70
George West Live Oak	33	28 21 98 07 161	2.80 3/1932	1.54 25/1949	4.40 21/1925	5.60 25/1949	4.08 23/1947	5.67 12/1933	4.60 11/1941	4.46 28/1946	12.00 15/1919	4.05 4/1926	3.70 28/1920	6.04 29/1937	12.00
Giddings Lee	10	30 11 96 56 538	2.25 29/1944	2.92 26/1949	2.88 13/1946	3.14 8/1942	3.28 26/1948	5.50 30/1940	6.50 1/1940	6.92 26/1947	2.43 8/1944	3.55 31/1941	3.12 5/1940	1.80 15/1940	6.92
Gilmer 2 MI S R8 Upshur	20	32 42 94 57 70	5.23 5/1932	2.63 9/1935	3.24 30/1945	3.10 7/1942	2.73 18/1930	6.20 27/1941	6.35 19/1933	3.15 19/1931	3.10 5/1937	5.07 13/1943	2.83 9/1937	5.26 7/1947	6.35

MAXIMUM 24 HOUR PRECIPITATION

Table 85

TEXAS

STATION County	Years of Record	Lat. Long. Elev. Ft.	Jan	Feb	Mar	Apr	May	June	July	Aug	Sep	Oct	Nov	Dec	Max. of Record
Gold Gillespie	10	30 21 98 43 1700	2.30 31/1941	1.36 25/1949	2.85 24/1943	2.15 24/1942	2.23 5/1941	2.19 29/1940	2.05 10/1948	4.12 29/1944	5.10 29/1945	3.95 17/1942	2.11 22/1940	2.15 10/1940	5.10
Goldthwaite Mills	18	31 27 98 34 1580	3.40 23/1938	2.55 25/1948	1.95 29/1945	2.86 30/1944	3.05 18/1935	3.76 15/1935	4.37 23/1938	1.75 27/1923	3.52 3/1943	3.56 17/1942	1.93 23/1940	2.00 28/1937	4.37
Goliad Goliad	37	28 40 97 23 164	5.03 4/1929	2.70 20/1932	3.56 27/1923	3.85 28/1932	5.22 16/1938	3.54 27/1931	7.06 6/1942	4.70 7/1914	4.60 25/1913	5.00 15/1946	3.26 15/1934	3.90 1/1923	7.06
Gonzales 1 Gonzales	45	29 30 97 27 299	2.75 17/1945	3.00 9/1908	2.69 30/1945	5.36 28/1932	4.30 16/1920	4.97 26/1908	9.01 1/1936	4.16 31/1944	2.77 26/1935	5.38 30/1926	5.05 5/1940	2.34 10/1938	9.01
Goose Creek Harris	28	29 44 94 58 23	3.54 1/1944	2.71 18/1939	5.70 25/1922	5.10 13/1929	4.50 14/1946	5.91 7/1941	7.16 22/1933	3.34 21/1942	5.80 24/1941	8.02 8/1949	8.80 5/1946	4.10 2/1945	8.80
Graham Young	49	33 05 98 35 1040	2.25 31/1923	2.05 1/1941	2.65 26/1949	2.85 7/1942	4.84 31/1894	4.36 5/1915	3.80 11/1941	3.60 28/1926	4.82 16/1936	3.36 12/1931	2.58 8/1895	3.10 7/1926	4.84
Grand Falls Ward	27	31 21 102 52 2430	1.65 22/1938	1.00 8/1923	1.30 5/1926	2.60 25/1911	2.60 10/1947	5.32 26/1938	2.50 30/1925	2.00 11/1928	3.15 22/1932	2.50 1/1926	1.50 29/1931	1.94 11/1946	5.32
Grapeland Houston	13	31 29 95 29 480	3.17 18/1945	1.59 6/1944	2.69 30/1945	7.12 28/1944	6.06 16/1947	2.00 20/1947	2.90 16/1949	4.25 30/1944	2.54 4/1944	3.38 3/1949	3.91 23/1944	5.05 6/1935	7.12
Grapevine Dam Tarrant	25	32 58 97 03 585	2.30 26/1916	2.25 25/1903	4.50 11/1902	3.63 27/1914	5.35 24/1908	3.01 18/1905	4.05 9/1907	5.06 17/1915	3.05 6/1910	5.36 24/1949	4.51 16/1902	3.67 1/1913	5.36
Greenville Hunt	44	33 07 96 08 550	4.00 22/1938	3.22 18/1938	3.80 31/1914	4.08 19/1942	4.90 12/1920	3.81 15/1935	5.70 3/1913	5.00 18/1915	6.95 27/1936	4.10 2/1902	3.15 16/1902	3.39 17/1928	6.95
Greenville Exp. Station Hunt	29	33 00 96 00	3.75 21/1938	2.87 17/1938	5.13 19/1944	8.28 18/1942	3.53 17/1949	6.44 11/1945	4.07 14/1927	5.20 27/1940	6.50 26/1936	4.05 7/1949	7.53 2/1946	3.36 16/1928	8.28
Groesbeck* R1 Limestone	13	31 31 96 27 461	2.23 19/1927	2.45 27/1927	3.71 29/1922	3.82 11/1923	5.20 27/1929	4.09 4/1928	2.38 1/1929	2.32 6/1920	5.32 11/1925	8.87 1/1927	3.93 8/1918	2.70 15/1928	8.87
Hale Center 1 MI E Hale	16	34 04 101 48 3430	1.26 10/1949	1.00 25/1903	1.30 31/1905	3.00 23/1905	1.97 26/1948	3.10 24/1904	4.80 17/1896	3.00 21/1907	2.08 9/1905	3.00 15/1896	2.25 1/1901	2.00 30/1896	4.80
Hall Ranch R10 Kerr	10	30 07 99 36 2280	2.18 17/1945	0.75 18/1945	1.88 23/1942	2.06 26/1941	3.57 6/1942	3.73 22/1947	2.25 1/1942	2.99 17/1942	2.73 9/1941	3.26 8/1946	3.25 3/1946	1.39 10/1940	3.73
Hallettsville Lavaca	57	29 26 96 57 235	3.22 2/1926	3.25 8/1908	3.80 1/1934	7.00 24/1905	6.54 16/1892	6.50 30/1940	11.30 1/1936	5.20 28/1946	3.15 24/1932	3.27 13/1925	6.40 24/1940	4.10 10/1943	11.30
Hamilton Hamilton	33	31 42 98 07 1150	2.08 23/1938	2.91 22/1928	2.80 25/1919	4.12 1/1916	4.20 2/1944	7.25 6/1942	3.00 20/1919	4.25 23/1942	7.25 6/1942	3.01 6/1930	3.65 8/1918	2.08 11/1940	7.25
Hamlin Jones	19	32 53 100 07 1718	0.82 1/1944	1.94 27/1944	2.50 31/1916	4.18 25/1922	4.50 21/1914	3.09 2/1922	4.35 19/1919	5.20 16/1920	3.47 7/1942	3.77 8/1946	1.70 8/1920	2.00 9/1911	5.20
Harlingen Cameron	36	26 11 97 42 37	9.00 28/1941	5.16 15/1923	1.57 17/1926	4.25 27/1941	5.10 26/1948	5.01 7/1939	3.00 2/1945	5.97 18/1916	5.06 4/1923	3.20 14/1932	3.50 9/1928	5.50 22/1940	9.00
Harper Gillespie	10	30 18 99 16 2050	2.75 31/1941	2.09 25/1949	2.44 30/1945	2.60 6/1940	2.56 7/1942	4.78 23/1947	5.22 11/1943	1.97 27/1944	2.62 16/1949	5.25 17/1942	2.96 3/1946	2.33 11/1940	5.25
Haskell Haskell	55	33 10 99 44 1580	1.31 23/1949	2.50 15/1938	2.10 21/1926	3.78 26/1922	3.30 31/1906	8.30 14/1930	3.76 19/1902	3.77 31/1932	6.16 23/1900	7.10 15/1941	2.20 8/1920	3.75 23/1932	8.30
Haynes Ranch Blanco	10	30 28 98 25 1250	2.30 17/1945	1.49 25/1949	2.35 17/1941	1.53 5/1940	2.82 15/1946	2.17 29/1940	2.57 11/1941	2.34 27/1944	4.00 28/1945	3.05 16/1948	4.34 15/1946	2.60 4/1944	4.34
Hebbronville Jim Hogg	43	27 18 98 41 550	1.70 4/1915	1.86 23/1941	6.00 26/1923	3.05 23/1915	4.27 27/1944	5.30 27/1931	3.68 6/1942	4.75 27/1938	9.00 24/1913	2.69 17/1916	2.14 1/1914	2.05 4/1937	9.00
Hempstead Waller	45	30 08 96 09 254	3.10 2/1906	4.34 9/1946	6.00 27/1914	4.45 13/1929	4.80 20/1946	5.26 23/1921	3.44 2/1946	6.25 28/1945	4.60 18/1923	6.08 16/1925	16.00 24/1940	3.70 2/1914	16.00
Henderson Rusk	41	32 09 94 48 500	3.93 4/1932	3.30 18/1932	4.98 29/1922	3.54 25/1921	4.35 1/1944	2.70 14/1942	4.50 15/1911	5.65 21/1942	3.35 6/1921	5.50 16/1930	7.95 22/1940	3.75 11/1909	7.95
Henrietta Clay	52	33 48 98 12 915	2.32 21/1904	3.00 20/1912	2.80 22/1935	3.61 7/1942	3.50 24/1933	4.75 5/1915	2.50 26/1926	3.83 16/1940	4.50 17/1936	4.76 30/1941	3.59 3/1902	2.87 11/1946	4.76
Hereford 1 Deaf Smith	19	34 49 102 24 3806	2.17 8/1939	1.20 17/1911	0.92 31/1905	2.25 23/1905	3.70 15/1947	1.49 11/1949	2.25 9/1910	3.50 14/1945	2.75 29/1941	3.57 21/1941	3.25 25/1940	3.10 9/1943	3.70
Hewitt McLennan	55	31 26 97 11 664	3.01 23/1938	2.80 5/1904	3.02 6/1941	6.05 27/1900	5.61 24/1908	8.10 29/1899	6.38 29/1902	4.68 6/1920	6.77 27/1936	4.61 6/1930	4.24 23/1940	7.86 3/1913	8.10
Hico Hamilton	37	32 00 98 01 1006	3.30 23/1938	4.63 25/1948	3.65 31/1916	4.50 17/1941	4.22 12/1927	3.35 16/1935	5.10 4/1915	3.60 6/1912	5.70 22/1919	3.80 23/1935	3.80 8/1918	2.15 1/1913	5.70
Hidalgo Hidalgo	16	26 06 98 16 102	5.20 28/1941	1.82 2/1948	3.60 21/1940	2.07 26/1947	4.00 5/1941	4.20 23/1942	3.20 8/1933	4.22 23/1944	4.00 5/1933	2.20 18/1948	1.00 6/1941	3.70 21/1940	5.20
Higgins Lipscomb	10	36 37 100 01 2569	1.06 27/1944	0.83 28/1944	1.78 15/1944	2.44 24/1942	2.24 16/1949	3.54 19/1941	2.35 25/1944	2.50 15/1945	3.30 19/1944	3.89 2/1944	0.94 7/1944	1.48 6/1944	3.89
Hills Ranch* Travis	14	30 97 39 475	1.55 5/1929	2.87 22/1928	2.59 10/1926	3.89 4/1922	4.91 28/1929	2.33 14/1927	9.90 21/1919	2.04 7/1920	16.02 10/1921	5.16 14/1923	2.87 6/1925	1.85 28/1927	16.02
Hillsboro Hill	46	32 01 97 08 628	4.35 17/1926	3.12 18/1938	4.38 30/1945	5.25 4/1922	5.55 1/1944	7.90 15/1935	3.85 18/1911	7.00 18/1915	11.30 27/1936	4.95 2/1927	4.80 8/1918	4.52 2/1913	11.30
Hindes R10 Atascosa	10	28 42 98 47 360	2.04 27/1941	2.25 24/1949	1.90 31/1945	7.90 24/1949	2.49 9/1940	2.86 7/1949	8.80 14/1943	7.29 27/1946	2.74 28/1945	4.35 15/1946	1.60 17/1947	1.58 4/1944	8.80
Hondo Medina	51	29 20 99 09 901	3.00 27/1941	5.55 1/1941	3.30 1/1921	4.85 20 /1926	9.15 31/1935	5.15 11/1921	7.25 2/1932	4.95 28/1915	6.00 28/1903	4.90 6/1907	2.70 16/1907	2.95 4/1913	9.15
Honey Grove R6 Fannin	35	33 35 95 54 660	4.93 24/1949	4.70 16/1938	2.48 30/1918	3.45 19/1942	7.37 11/1920	6.24 11/1945	5.36 25/1931	4.54 26/1946	4.35 27/1945	5.27 21/1919	3.33 2/1946	3.59 20/1926	7.37
Houston WB City R40 Harris	51	29 46 95 22 41	5.89 8/1891	3.11 1/1896	7.36 25/1922	6.44 12/1929	7.06 6/1938	7.22 15/1919	6.92 11/1939	9.06 27/1945	6.15 14/1919	7.63 7/1949	10.83 1/1943	7.47 1/1914	10.83
Houston WB Arpt. Harris	18	29 39 95 17 51	3.66 1/1944	2.10 10/1935	3.36 31/1945	3.68 6/1934	6.33 21/1945	4.13 11/1941	6.34 27/1943	15.65 27/1945	5.62 27/1944	4.32 15/1941	7.89 1/1943	2.99 8/1935	15.65
Houston-Satsuma R10 Harris	10	29 54 95 37 113	3.75 17/1945	2.15 25/1949	3.16 31/1945	3.34 21/1941	6.44 28/1944	6.31 9/1940	7.00 28/1943	9.90 28/1945	5.12 23/1941	6.49 7/1949	4.65 1/1943	5.35 2/1945	9.90

MAXIMUM 24 HOUR PRECIPITATION

Table 85

TEXAS

STATION County		Years of Record	Lat. Long. Elev. Ft.	Jan	Feb	Mar	Apr	May	June	July	Aug	Sep	Oct	Nov	Dec	Max. of Record
Humble Pump Station Sutton		10	30 17 100 18 2300	1.50 17/1945	1.49 22/1949	1.85 12/1945	2.13 5/1940	2.35 10/1948	5.95 23/1948	2.75 15/1941	5.87 25/1941	3.15 13/1949	1.73 3/1944	0.85 17/1947	1.05 30/1949	5.95
Huntsville Walker		57	30 44 95 34 400	4.03 4/1946	4.50 26/1949	4.84 12/1947	6.70 22/1926	7.65 14/1908	6.80 10/1940	7.20 28/1943	5.51 28/1945	3.40 24/1941	7.78 3/1902	7.05 24/1940	4.40 4/1913	7.78
Hyatt Tyler		13	30 34 94 24 109	2.55 5/1946	2.05 18/1938	2.99 21/1949	4.35 1/1945	5.10 7/1943	3.05 7/1941	3.00 15/1940	3.46 27/1945	3.59 24/1941	4.65 4/1949	5.40 24/1940	6.22 7/1935	6.22
Hye Blanco		10	30 14 98 32 1450	2.44 31/1941	1.65 26/1949	2.79 17/1941	2.38 21/1945	3.47 26/1944	2.40 13/1940	2.02 12/1943	2.13 22/1942	3.01 29/1945	2.10 3/1941	1.67 9/1946	2.72 5/1944	3.47
Jacksboro Jack	R8	10	33 13 98 10 1074	3.50 4/1946	1.96 27/1944	2.49 18/1945	3.76 6/1942	3.47 20/1941	4.50 9/1941	2.65 10/1941	2.44 15/1940	2.81 16/1942	3.04 16/1942	3.45 18/1946	3.12 11/1946	4.50
Jacksonville Cherokee		10	31 59 95 17 500	3.47 18/1945	2.06 8/1944	2.65 12/1947	4.31 8/1942	6.57 16/1947	3.63 20/1946	9.77 11/1945	4.33 28/1940	2.39 25/1941	3.56 5/1945	3.43 24/1944	3.77 27/1942	9.77
James River Ranch Mason		10	30 30 99 24 1750	2.50 18/1945	1.50 23/1949	1.40 25/1943	3.50 5/1940	2.26 28/1949	5.00 5/1943	3.80 14/1949	3.50 27/1941	3.10 8/1949	3.55 18/1942	3.30 5/1942	1.75 11/1940	5.00
Jeddo Bastrop		10	29 49 97 19 460	2.70 17/1945	1.95 18/1946	4.01 29/1945	2.30 14/1947	2.05 25/1948	5.11 30/1940	5.50 6/1942	3.70 31/1944	1.71 8/1943	3.08 23/1949	4.25 5/1940	1.83 15/1947	5.50
Jefferson Marion	R6	41	32 46 94 21 219	4.12 4/1932	3.12 9/1944	3.84 2/1934	9.10 26/1921	4.22 6/1905	3.94 27/1905	5.04 13/1926	4.20 18/1915	4.76 7/1937	4.42 23/1926	4.88 10/1937	6.09 26/1904	9.10
Jewett Leon	R5	21	31 21 96 09 506	2.25 21/1916	2.41 8/1908	4.67 12/1947	4.01 29/1944	4.55 2/1914	4.25 15/1915	5.50 3/1915	7.00 17/1915	5.03 8/1949	5.63 21/1949	3.41 17/1907	4.50 4/1913	7.00
Johnson Ranch McCulloch		10	31 13 99 28 1800	1.52 26/1949	1.22 28/1944	2.07 25/1941	2.73 21/1945	3.55 7/1940	2.33 6/1943	1.92 8/1945	3.10 23/1942	5.50 7/1944	2.36 9/1947	1.92 2/1946	1.00 21/1949	5.50
Jones M. W. Ranch Schleicher		10	30 59 100 20 2275	1.50 31/1941	1.20 12/1945	1.50 18/1941	2.38 5/1940	1.96 2/1941	1.95 9/1940	1.02 14/1949	1.95 14/1941	2.90 15/1949	2.95 16/1942	1.50 7/1940	1.37 11/1946	2.95
Jourdanton Atascosa		10	28 33 98 33 490	1.55 29/1944	2.90 25/1949	1.95 25/1943	4.06 28/1941	2.05 29/1946	2.52 11/1949	5.31 25/1949	4.75 29/1946	4.63 8/1942	3.90 16/1946	1.70 17/1944	1.02 5/1944	5.31
Junction Kimble	R10	47	30 29 99 46 1714	1.85 14/1902	2.17 24/1944	2.66 29/1945	4.50 15/1918	4.85 21/1914	6.00 14/1935	4.44 12/1907	3.20 21/1919	5.22 15/1936	3.50 26/1939	2.55 8/1918	3.00 2/1913	6.00
Karnes City Karnes		30	28 53 97 54 404	2.70 3/1932	2.42 21/1923	2.80 2/1936	4.50 28/1932	3.91 26/1936	9.75 12/1935	5.94 6/1942	6.59 27/1946	5.51 17/1941	6.55 15/1946	3.45 5/1928	2.50 25/1938	9.75
Kaufman Kaufman		48	32 36 96 18 448	2.76 20/1935	3.50 28/1907	4.05 27/1945	7.00 26/1914	5.73 16/1932	6.00 5/1943	4.94 10/1945	14.21 22/1908	12.90 27/1936	6.71 2/1927	6.82 8/1918	7.53 3/1913	14.21
Kent Culberson		18	31 05 104 10 4213	1.34 7/1946	1.24 18/1946	1.01 5/1946	1.23 15/1899	1.34 10/1947	2.00 11/1903	3.70 3/1945	2.03 10/1942	3.06 5/1944	1.72 13/1947	2.33 18/1899	0.83 10/1946	3.70
Kerrville Kerr		54	30 01 99 07 1650	2.68 3/1934	3.94 1/1941	6.05 31/1910	4.38 7/1900	4.60 21/1916	6.25 12/1921	11.60 15/1900	6.02 22/1919	6.42 15/1936	4.00 25/1904	4.65 16/1902	3.10 6/1935	11.60
Kirbyville Newton		21	30 36 93 50 175	3.11 12/1932	3.95 2/1931	6.03 26/1934	4.64 22/1944	7.95 28/1929	3.10 4/1937	5.02 27/1943	6.99 8/1940	3.91 24/1941	5.66 31/1940	4.07 24/1940	6.69 7/1935	7.95
Knapp Borden		17	32 35 101 13 2610	1.73 9/1939	1.35 7/1944	1.35 25/1934	2.59 14/1941	4.68 10/1947	3.43 19/1939	2.73 23/1944	3.20 24/1942	2.91 12/1933	2.54 16/1942	1.47 16/1944	1.81 22/1932	4.68
Knickerbocker* Tom Green		27	31 16 100 38 2050	1.90 31/1923	1.65 18/1911	2.00 20/1929	2.90 26/1922	2.27 3/1918	2.70 23/1909	2.75 31/1915	7.87 6/1906	3.70 15/1915	3.18 18/1909	2.35 23/1913	6.05 9/1911	7.87
Knox City Knox		15	33 25 99 49 1517	1.13 17/1945	2.60 15/1938	1.50 23/1943	1.37 10/1943	3.01 20/1944	4.52 24/1935	1.60 19/1937	2.01 9/1949	4.03 16/1936	2.10 15/1941	1.57 25/1940	1.11 27/1944	4.52
Kopperl Bosque	R10	37	32 04 97 30 574	3.20 11/1905	2.60 22/1928	2.40 22/1930	7.10 4/1922	5.00 9/1922	4.70 11/1945	5.50 31/1933	6.00 21/1919	5.40 30/1903	4.41 6/1930	7.60 8/1918	2.80 24/1909	7.60
Kress Swisher	R10	10	34 22 101 45 3477	0.98 11/1949	0.60 27/1944	1.07 21/1941	1.52 18/1949	1.90 23/1941	3.53 5/1941	3.27 8/1943	2.00 14/1948	3.26 12/1946	2.53 16/1942	2.16 24/1940	2.45 9/1946	3.53
La Grange Fayette		39	29 55 96 53 276	3.72 4/1932	3.32 18/1924	3.86 1/1934	4.86 14/1927	6.31 23/1936	9.41 25/1940	8.25 1/1936	3.50 4/1932	4.05 16/1944	6.44 27/1940	4.54 24/1914	3.11 4/1930	9.41
Lake Victor Burnet		10	30 54 98 11 1390	2.30 31/1941	2.30 25/1944	1.88 13/1946	5.30 19/1942	2.88 23/1944	2.57 14/1949	2.25 3/1942	5.36 27/1948	6.45 29/1945	2.45 31/1940	3.10 22/1940	2.80 11/1940	6.45
Lamesa Dawson		40	32 42 101 56 2975	2.15 8/1939	1.70 16/1911	1.57 23/1919	2.30 24/1915	2.48 17/1935	5.72 29/1913	2.80 21/1938	4.52 16/1920	2.90 15/1919	5.00 7/1912	2.27 19/1923	2.35 20/1942	5.72
Lampasas Lampasas		55	31 03 98 11 1016	2.28 12/1939	3.00 6/1927	3.73 30/1910	4.85 5/1922	3.36 25/1944	3.45 28/1899	3.23 24/1938	3.00 7/1920	5.86 29/1945	4.65 2/1927	4.10 23/1940	6.05 2/1913	6.05
Langtry Val Verde	R10	19	28 48 101 34 1397	1.84 16/1947	1.02 23/1949	1.11 2/1936	1.90 20/1946	3.07 28/1931	7.00 29/1936	4.49 2/1945	2.52 30/1942	4.11 1/1932	2.70 6/1946	1.56 11/1939	1.74 21/1942	7.00
La Parra* Kennedy		36	27 14 97 44 38	2.50 14/1902	2.50 19/1906	3.80 16/1931	3.00 18/1908	6.50 12/1911	3.30 19/1908	7.20 1/1903	5.85 27/1909	7.75 14/1910	6.70 6/1911	2.62 9/1930	1.84 16/1937	7.75
La Pryor Zavala	R10	31	28 57 99 51 750	2.51 21/1919	2.05 16/1932	1.80 28/1938	3.51 20/1926	3.00 23/1919	5.21 30/1932	9.83 1/1932	3.50 17/1916	5.72 28/1945	5.93 10/1939	2.90 2/1943	2.10 6/1931	9.83
Laredo WB Arpt. Webb	R6	37	27 32 99 29 472	1.83 4/1915	1.92 23/1923	1.97 27/1923	5.55 12/1947	7.20 13/1928	2.70 12/1922	5.00 23/1919	6.38 9/1893	6.00 8/1921	5.27 15/1919	2.87 1/1919	2.60 11/1935	7.20
Lawn Taylor		10	32 09 99 44 1907	2.40 31/1941	1.48 19/1941	1.75 24/1943	2.24 5/1940	3.10 10/1946	1.78 12/1947	1.63 7/1945	4.13 14/1940	2.85 13/1949	5.73 16/1942	0.98 1/1946	1.63 3/1947	5.73
Lexington Lee	R10	10	30 25 97 01 456	1.99 28/1944	2.55 25/1949	3.54 24/1943	4.75 25/1949	2.94 1/1944	6.24 29/1940	5.52[a] 11/1941	3.40 18/1945	2.10 28/1945	4.59 8/1949	3.94 3/1946	2.53 11/1940	6.24
Liberty Liberty		46	30 03 94 49 38	7.50 11/1939	3.10 11/1908	6.20 18/1905	6.70 15/1908	8.50 30/1907	5.10 26/1919	10.22 27/1943	9.10 19/1915	4.40 24/1941	7.71 4/1949	8.92 5/1925	6.50 7/1935	10.22
Liberty Hill Williamson		10	30 40 97 56 1040	1.97 13/1941	2.85 1/1941	2.50 17/1941	4.14 23/1946	1.86 6/1943	3.80 30/1940	2.83 11/1943	2.48 27/1944	3.40 21/1940	3.43 4/1941	3.10 24/1940	1.82 3/1949	4.14
Lieb* Hutchinson		19	36 01 101 24 3625	0.94 9/1907	2.50 7/1921	2.20 11/1923	2.01 16/1908	3.26 7/1912	2.38 18/1907	2.80 18/1924	2.62 22/1907	2.11 25/1915	2.32 23/1914	1.25 6/1925	2.00 20/1918	3.26
Ligon Ranch Llano		10	30 39 98 34 1400	2.11 17/1945	1.31 10/1944	2.50 24/1943	2.10 20/1945	2.56 24/1944	2.23 29/1940	2.51 3/1948	2.73 27/1944	3.73 29/1945	2.76 18/1942	1.96 19/1945	1.98 12/1940	3.73

MAXIMUM 24 HOUR PRECIPITATION

Table 85

TEXAS

STATION County	Years of Record	Lat. Long. Elev. Ft.	Jan	Feb	Mar	Apr	May	June	July	Aug	Sep	Oct	Nov	Dec	Max. of Record
Lindale R10 Smith	19	32 27 95 22 550	3.73 16/1949	2.63 25/1944	4.87 29/1945	3.50 7/1942	4.59 9/1936	3.17 7/1941	3.29 16/1949	6.70 22/1942	3.30 23/1940	5.20 12/1943	4.65 2/1946	4.58 26/1942	6.70
Littlefield Lamb	22	33 56 102 19 3565	1.65 8/1939	0.98 24/1938	3.15 27/1939	2.03 17/1931	2.44 21/1941	2.66 5/1943	1.72 9/1943	4.47 8/1929	1.76 6/1937	1.92 4/1946	1.79 24/1940	1.46 23/1932	4.47
Livingston Polk	13	30 42 94 57 194	2.50 16/1947	4.32 4/1945	3.05 22/1949	4.40 1/1945	3.60 17/1938	3.55 8/1942	4.25 27/1943	5.95 21/1942	5.50 24/1941	6.35 31/1941	10.20 24/1940	3.05 2/1945	10.20
Llano Llano	57	30 45 98 40 1040	2.45 17/1945	2.87 9/1927	2.06 31/1910	3.65 7/1900	4.20 18/1935	4.00 25/1906	6.75 25/1938	4.15 7/1920	5.59 16/1936	4.30 6/1930	3.00 6/1925	2.80 11/1940	6.75
Lockhart Caldwell	10	29 54 97 41 518	1.72 18/1945	2.15 25/1949	2.38 12/1946	2.00 25/1949	2.33 23/1940	2.58 18/1945	5.87 5/1942	4.16 29/1946	4.29 22/1949	3.50 8/1942	3.27 22/1940	2.02 5/1944	5.87
Long Lake Anderson	43	31 39 95 46 240	4.51 5/1932	3.55 19/1932	3.74 26/1946	3.60 8/1942	5.30 14/1908	5.90 2/1918	5.00 20/1917	3.30 26/1947	8.00 4/1932	5.10 2/1927	9.26 24/1940	4.64 6/1935	9.26
Longview Gregg	56	32 28 94 43 336	6.00 25/1895	2.80 6/1903	3.75 1/1934	9.35 8/1944	6.85 1/1944	4.40 27/1902	6.06 14/1949	5.81 9/1912	4.20 25/1893	4.07 7/1930	5.10 7/1938	4.00 26/1944	9.35
Lubbock Exp. Station Lubbock	36	33 38 101 47 2800	1.96 8/1939	1.25 25/1912	1.72 27/1929	1.81 24/1911	4.32 23/1941	3.22 5/1921	3.42 22/1928	3.33 28/1946	5.50 21/1926	3.35 3/1926	1.57 26/1935	1.50 21/1942	5.50
Lufkin CAA Arpt. Angelina	41	31 19 94 43 316	7.44 5/1929	5.31 2/1910	3.63 25/1946	4.20 1/1916	6.91 1/1944	3.35 21/1927	5.75 24/1933	5.30 17/1915	4.35 24/1941	7.33 31/1941	6.19 25/1940	4.40 3/1934	7.44
Luling Caldwell	58	29 40 97 38 400	3.75 4/1932	4.45 24/1907	3.08 18/1911	5.15 7/1900	5.20 24/1929	3.27 14/1927	7.75 1/1936	4.60 29/1946	4.15 7/1942	7.57 2/1913	3.87 23/1940	2.62 27/1934	7.75
Mabank R10 Kaufman	10	32 22 96 06 425	1.80 17/1945	3.65 23/1949	2.63 1/1948	3.66 7/1942	4.19 11/1948	4.60 15/1941	2.87 9/1948	1.93 27/1947	3.96 28/1943	4.07 12/1943	5.33 23/1940	2.21 26/1942	5.33
Madisonville Madison	19	30 57 95 54 236	4.04 4/1932	3.40 1/1931	3.00 11/1946	4.35 7/1921	2.53 7/1938	4.47 5/1939	3.70 11/1943	4.67 10/1938	3.58 27/1943	4.27 22/1949	2.93 29/1930	3.83 22/1939	4.67
Manchaca Travis	10	30 08 97 50 697	2.25 17/1945	1.61 25/1949	1.90 24/1943	3.81 22/1946	2.01 1/1944	10.40 6/1941	2.32 15/1941	3.61 26/1947	4.80 7/1942	3.30 17/1948	5.62 3/1946	2.26 4/1944	10.40
Marathon* Brewster	12	30 13 103 16 4043	1.23 7/1915	1.40 17/1911	1.20 22/1911	1.35 15/1899	4.50 17/1914	2.50 21/1913	2.20 28/1913	2.59 1/1942	2.83 19/1896	2.10 1/1941	1.25 2/1914	1.00 12/1912	4.50
Marble Falls Burnet	42	30 34 98 17 771	2.44 9/1939	4.05 9/1927	3.74 31/1910	3.65 1/1916	3.00 21/1916	4.00 12/1921	4.50 7/1919	2.88 7/1920	11.00 10/1921	4.60 17/1912	3.63 9/1937	5.61 2/1913	11.00
Marco Concho	10	31 10 99 38 2000	1.95 25/1949	1.24 23/1949	1.86 25/1943	2.20 27/1941	3.35 8/1940	2.00 6/1941	1.05 6/1945	1.44 23/1942	4.56 6/1944	3.18 17/1942	1.09 1/1946	1.60 6/1947	4.56
Marlin Falls	21	31 19 96 55 398	3.42 13/1941	2.47 25/1903	3.20 25/1934	3.86 5/1934	6.27 2/1944	3.05 29/1940	11.90 31/1903	3.35 28/1946	3.31 28/1945	2.70 24/1904	5.70 9/1937	6.60 6/1935	11.90
Marshall Harrison	45	32 33 94 22 375	5.80 26/1895	2.35 1/1896	3.90 29/1945	10.60 25/1941	4.88 5/1935	4.00 17/1912	7.50 23/1895	5.25 9/1912	3.73 13/1913	3.31 19/1909	6.30 9/1937	3.95 11/1909	10.60
Martin Ranch Mason	10	30 38 99 11 1500	2.30 18/1945	1.74 1/1941	1.71 25/1943	3.21 11/1946	3.74 28/1949	4.42 23/1947	1.53 15/1941	3.23 2/1948	3.88 5/1943	3.14 18/1942	2.35 5/1942	1.78 11/1940	4.42
Mason Mason	10	30 45 99 14 1924	1.32 15/1944	1.71 12/1945	1.50 17/1941	3.42 7/1940	2.86 27/1949	8.04 4/1943	2.81 3/1948	2.49 13/1941	2.66 4/1943	2.23 2/1941	2.35 5/1942	1.18 30/1949	8.04
Matagorda Matagorda	39	28 42 95 58 10	4.66 12/1944	3.65 12/1914	9.30 27/1923	7.60 23/1915	15.71 1/1911	10.10 22/1921	7.03 22/1919	6.04 14/1932	6.02 14/1919	10.92 24/1914	5.00 26/1920	5.09 1/1923	15.71
Mc Camey Upton	18	31 08 102 12 2454	1.50 8/1939	1.05 17/1932	1.38 25/1941	1.88 26/1941	3.35 28/1932	2.95 5/1932	2.03 1/1941	2.70 7/1932	3.35 26/1936	1.76 3/1945	1.45 8/1940	1.06 10/1946	3.35
Mc Gregor Mc Lennan	41	31 26 97 24 713	2.03 3/1934	2.85 21/1928	3.77 6/1941	6.30 27/1914	3.30 30/1895	4.00 13/1927	6.53 30/1923	4.40 6/1920	6.20 27/1936	5.90 6/1930	4.89 23/1940	5.50 2/1913	6.53
Mc Kinney Collin	37	33 12 96 38 612	4.17 22/1932	3.80 17/1938	3.07 25/1943	7.40 3/1922	5.20 31/1926	4.75 15/1935	4.59 2/1903	5.50 18/1932	3.75 17/1936	3.63 24/1949	4.35 2/1946	3.42 6/1935	7.40
Memphis Hall	41	34 43 100 32 2067	1.55 9/1939	1.55 16/1911	1.90 26/1929	2.60 2/1914	5.50 28/1918	3.17 5/1916	2.30 20/1921	2.80 16/1944	2.25 4/1936	4.00 3/1926	2.35 28/1909	2.80 22/1932	5.50
Menard Menard	35	30 55 99 48 1960	1.67 1/1944	2.22 25/1949	1.85 25/1934	3.84 30/1944	3.12 24/1934	2.25 3/1945	4.40 21/1938	4.70 18/1942	6.03 16/1936	4.61 6/1930	2.40 4/1932	2.97 28/1937	6.03
Menzies A.L. Ranch Menard	10	31 04 99 56 2250	1.80 1/1944	1.42 23/1949	1.22 26/1941	3.85 19/1949	2.32 8/1940	2.56 29/1940	3.45 18/1947	1.94 18/1940	5.00 26/1946	2.93 7/1942	1.65 16/1944	1.45 5/1943	5.00
Mercedes 7 MI S Hidalgo	34	26 04 97 54 75	6.34 28/1941	1.75 28/1923	2.54 21/1940	2.12 13/1947	5.20 29/1929	5.07 22/1943	3.17 7/1933	4.67 28/1938	15.00 5/1933	4.50 11/1937	3.40 9/1928	4.00 22/1940	15.00
Merrill Ranch Jeff Davis	11	30 31 104 00 5600	0.90 8/1946	0.51 1/1948	0.45 14/1941	1.75 27/1941	3.00 12/1949	2.55 1/1942	3.10 1/1945	2.00 22/1944	2.10 24/1943	3.00 12/1940	0.90 7/1940	1.17 9/1946	3.10
Mexia Limestone	45	31 41 96 29 537	3.91 5/1932	3.31 19/1932	5.50 2/1945	5.20 23/1915	5.85 11/1930	4.15 17/1938	3.10 1/1916	6.12 18/1915	11.80 4/1932	7.02 1/1927	3.73 24/1944	4.35 3/1913	11.80
Miami Roberts	43	35 42 100 38 2743	1.38 11/1949	3.02 17/1911	1.50 15/1930	2.00 19/1927	3.20 27/1918	4.46 6/1905	3.21 14/1907	3.88 11/1921	3.00 25/1915	3.28 12/1930	2.78 1/1948	1.76 5/1944	4.46
Midland 4 MI ENE Midland	39	32 01 102 01 2740	1.33 17/1945	2.00 17/1911	2.44 23/1919	2.60 30/1922	4.00 6/1912	5.51 1/1912	3.58 7/1916	5.00 17/1920	3.01 16/1919	2.24 24/1941	2.25 8/1920	2.00 23/1932	5.51
Mission R2 Hidalgo	34	26 13 98 19 140	3.50 28/1941	2.38 2/1948	2.34 21/1940	3.30 1/1945	4.82 4/1926	5.10 18/1912	2.83 18/1912	3.80 30/1944	5.65 14/1910	4.71 14/1920	4.45 7/1922	2.72 21/1940	5.65
Mobeetie Wheeler	14	35 31 100 26 2768	1.12 26/1944	3.00 17/1911	1.25 17/1905	2.31 28/1949	2.75 28/1949	3.23 8/1949	2.20 6/1941	3.06 14/1942	3.15 30/1946	2.20 17/1909	2.30 11/1909	1.64 10/1943	3.23
Moline R10 Lampasas	10	31 23 98 18 1400	3.05 17/1945	3.84 24/1948	2.21 18/1947	2.36 23/1942	3.25 1/1944	3.10 2/1941	2.06 10/1948	3.11 29/1949	4.56 28/1945	2.74 17/1942	2.23 23/1940	1.86 10/1946	4.56
Montell* Uvalde	32	29 32 100 01 1300	1.23 1/1944	2.56 28/1921	2.19 24/1919	3.61 27/1922	5.87 28/1925	20.60 28/1913	5.63 2/1932	3.45 18/1916	6.20 15/1919	5.43 24/1941	2.16 29/1913	2.80 4/1913	20.60
Morris Ranch* Gillespie	18	30 13 99 02 1800	1.99 23/1938	1.98 6/1927	1.40 4/1932	2.18 27/1938	4.50 28/1929	5.92 14/1935	4.50 1/1932	5.16 7/1920	5.80 15/1936	2.70 6/1930	2.70 22/1931	1.73 6/1935	5.92
Moscow Polk	10	30 55 94 50 260	2.96 16/1949	3.78 9/1946	5.60 13/1947	3.56 30/1944	2.96 4/1941	3.67 21/1946	4.80 29/1943	5.76 22/1942	4.05 24/1941	8.06 30/1941	8.40 24/1940	3.48 12/1940	8.40

MAXIMUM 24 HOUR PRECIPITATION

Table 85

TEXAS

STATION County	Years of Record	Lat. Long. Elev. Ft.	Jan	Feb	Mar	Apr	May	June	July	Aug	Sep	Oct	Nov	Dec	Max. of Record
Moss Ranch Llano	10	30 32 98 41 1250	2.13 18/1945	1.43 1/1941	2.11 18/1941	3.26 23/1946	3.61 11/1948	2.00 5/1942	1.42 25/1943	3.05 27/1944	10.00 29/1945	4.00 18/1942	1.45 24/1940	2.70 11/1940	10.00
Mount Locke Jeff Davis	15	30 40 104 00 6790	1.18 11/1939	0.60 1/1941	0.73 7/1947	1.31 26/1941	2.70 29/1937	3.38 24/1938	3.36 25/1949	2.30 12/1940	1.78 6/1936	2.10 11/1940	0.98 7/1940	0.80 26/1944	3.38
Mount Pleasant 2 MI N Titus R7	33	33 11 94 58 416	6.40 21/1923	3.54 20/1945	5.94 29/1945	2.94 7/1942	4.32 18/1930	7.23 11/1945	4.50 13/1926	3.25 23/1919	4.84 16/1947	4.12 10/1926	3.34 8/1918	4.41 27/1937	7.23
Muleshoe 1 Bailey	28	34 13 102 43 3700	1.45 8/1939	0.67 27/1948	1.90 27/1929	2.33 27/1930	3.66 13/1949	4.02 25/1938	3.38 9/1924	2.18 27/1942	2.21 8/1926	2.62 6/1946	1.20 26/1935	1.87 9/1943	4.02
Mullin Mills	10	31 33 98 40 1440	2.02 31/1941	1.37 25/1948	1.85 21/1949	2.81 20/1949	4.03 23/1942	3.33 23/1949	2.45 11/1941	2.35 23/1942	2.79 5/1943	2.02 17/1942	2.61 23/1940	1.64 7/1947	4.03
Munday Knox	37	33 27 99 38 1483	2.00 30/1923	2.53 15/1938	1.96 28/1938	4.10 26/1914	4.21 22/1915	8.00 14/1930	3.40 21/1932	4.13 29/1926	3.50 16/1916	3.61 21/1931	1.66 21/1934	3.36 22/1932	8.00
Nacogdoches R9 Nacogdoches	51	31 36 94 38 435	3.76 21/1916	4.15 19/1932	3.80 29/1922	6.78 27/1922	7.48 5/1935	14.22 28/1902	8.20 24/1933	3.37 13/1920	4.21 28/1902	9.13 31/1941	8.85 23/1940	5.90 23/1939	14.22
Naples 5 MI NE Morris	40	33 15 94 37 257	5.35 22/1938	2.90 26/1910	6.00 29/1945	4.13 25/1915	4.55 18/1942	3.75 9/1921	4.50 6/1932	4.00 18/1915	3.00 26/1921	5.65 11/1919	4.00 10/1919	5.46 30/1932	6.00
Navasota R3 Grimes	34	30 23 96 07 216	3.55 22/1923	2.22 2/1941	5.60 13/1946	5.95 22/1926	7.00 2/1922	5.13 23/1921	3.00 3/1929	5.78 28/1945	3.03 24/1941	5.00 14/1925	9.60 24/1940	3.32 7/1935	9.60
Neal Ranch Mc Culloch	10	31 09 99 08 1550	1.82 18/1945	2.68 18/1946	1.71 25/1943	3.55 5/1940	2.93 1/1944	3.00 26/1941	1.35 18/1941	1.80 7/1944	2.05 5/1943	2.68 17/1942	1.30 24/1940	1.20 10/1940	3.55
Neuville Shelby	10	31 41 94 49 324	5.17 4/1946	3.42 9/1946	3.30 26/1946	4.46 12/1948	4.07 5/1941	3.58 6/1944	3.10 14/1940	5.50 22/1942	3.40 24/1941	10.20 31/1941	5.80 23/1940	4.05 30/1944	10.20
New Braunfels Comal	57	29 42 98 47 720	2.61 21/1919	2.88 23/1912	3.87 18/1911	4.53 21/1926	3.88 31/1937	6.25 20/1946	5.45 4/1942	3.09 15/1914	9.38 9/1921	7.97 1/1913	3.50 16/1907	4.20 4/1913	9.38
Nixon Gonzales	29	29 16 97 46 400	4.14 15/1941	2.07 17/1946	4.51 12/1946	8.17 22/1946	3.45 13/1928	6.08 29/1940	7.78 1/1936	7.15 28/1946	5.68 8/1942	5.90 29/1946	3.51 5/1940	3.28 27/1934	8.17
Novice Coleman	10	31 59 99 38 1979	1.50 28/1949	1.75 28/1944	1.50 19/1947	2.75 6/1940	2.59 15/1946	2.00 9/1940	2.00 7/1945	3.40 16/1940	2.00 14/1946	4.05 25/1941	2.00 2/1946	1.75 9/1949	4.05
O 2 Ranch* Brewster	15	29 51 103 45 3782	0.90 21/1918	1.00 11/1923	1.25 8/1915	1.03 14/1926	3.60 19/1919	1.50 15/1923	2.02 23/1928	7.80 6/1920	2.00 30/1915	2.00 9/1918	2.00 23/1914	0.60 24/1914	7.80
O'Donnell R10 Lynn	10	32 58 101 50 3046	0.97 12/1949	0.78 4/1948	0.84 24/1941	1.76 23/1946	3.26 9/1947	1.44 28/1943	2.40 21/1944	2.73 30/1942	1.73 30/1941	2.25 5/1946	1.18 25/1943	1.71 20/1942	3.26
Olton Lamb	14	34 11 102 08 3610	3.30 8/1939	0.80 8/1929	2.92 27/1929	2.23 15/1942	2.04 1/1934	1.45 28/1944	2.85 21/1928	2.09 7/1945	3.21 20/1936	3.37 4/1941	1.42 25/1939	1.50 21/1942	3.37
Orange Dupont Orange	43	30 04 93 45 8	5.00 24/1920	4.35 4/1923	6.25 2/1934	5.30 1/1945	10.05 27/1915	4.89 1/1946	8.37 11/1943	8.80 28/1945	6.60 24/1941	4.75 31/1941	6.80 16/1918	6.19 13/1940	10.05
Ozona R10 Crockett	10	30 43 101 12 2341	0.76 30/1945	0.83 25/1949	1.36 24/1943	3.20 20/1946	2.70 4/1949	2.34 3/1941	1.78 6/1945	1.71 30/1942	3.03 12/1947	4.79 16/1942	1.14 7/1940	1.75 10/1946	4.79
Paducah 2 MI WNW Cottle	37	34 02 100 19 1886	1.60 7/1930	1.40 27/1948	1.85 27/1929	2.42 27/1942	4.45 11/1929	4.00 4/1941	3.39 19/1919	5.25 21/1937	3.50 18/1942	2.85 1/1941	2.18 7/1920	2.30 22/1932	5.25
Paint Rock Concho	30	31 30 99 56 1631	2.50 17/1947	2.01 23/1949	1.84 21/1949	3.21 19/1949	3.76 23/1947	2.86 17/1926	3.93 19/1938	2.64 7/1945	6.74 15/1936	8.04 12/1930	3.76 16/1922	2.01 5/1926	8.04
Palestine WB City R48 Anderson	68	31 45 95 40 491	5.07 4/1932	3.74 9/1898	4.72 3/1888	4.86 7/1942	5.68 21/1884	4.66 23/1894	6.27 19/1917	5.16 17/1915	6.44 3/1932	5.73 31/1928	12.06 22/1940	5.37 2/1913	12.06
Pampa R9 Gray	25	35 31 100 57 3209	1.88 8/1939	1.75 16/1911	1.40 27/1929	2.30 26/1936	2.75 11/1928	4.12 7/1942	3.00 28/1911	3.15 20/1937	2.02 25/1927	2.85 5/1946	2.00 27/1909	2.30 9/1943	4.12
Panhandle Carson	25	35 20 101 22 3451	1.82 9/1939	1.10 26/1915	2.40 11/1923	2.10 17/1912	4.33 30/1942	3.00 21/1939	3.58 3/1914	3.73 23/1915	3.00 11/1916	3.73 22/1941	3.05 1/1948	2.00 10/1923	4.33
Panter* Hood	24	32 27 97 47 1000	1.56 18/1898	1.59 1/1910	2.96 28/1897	2.57 17/1908	4.14 27/1914	3.75 28/1899	3.85 4/1915	3.40 20/1907	2.95 30/1903	3.67 25/1904	2.63 19/1899	2.56 30/1896	4.14
Paris Lamar	56	33 39 95 35 592	2.88 11/1913	3.65 24/1949	4.53 26/1914	4.57 30/1894	4.54 11/1912	7.61 24/1928	4.00 11/1907	3.85 18/1915	4.95 27/1936	3.40 22/1931	5.28 2/1946	4.20 19/1895	7.61
Pearsall Frio	44	28 53 99 06 629	2.10 23/1938	2.55 12/1912	3.66 29/1922	4.27 21/1946	3.95 7/1920	4.43 22/1924	3.80 11/1925	7.84 28/1946	6.56 14/1919	3.85 19/1909	3.71 23/1913	3.50 18/1918	7.84
Pecos Reeves	19	31 26 103 30 2580	0.93 22/1938	0.53 14/1938	1.50 31/1945	1.44 1/1916	3.00 9/1947	1.47 29/1943	2.00 30/1948	1.88 30/1942	2.13 25/1915	2.85 11/1940	0.94 24/1914	1.39 19/1942	3.00
Perryton Ochiltree	39	36 24 100 48 2942	1.73 8/1939	1.90 25/1912	1.25 28/1929	2.31 20/1942	3.80 15/1947	2.80 5/1916	3.39 16/1943	2.25 5/1910	5.30 25/1915	4.12 12/1923	2.60 3/1946	3.00 19/1941	5.30
Pierce Wharton	44	29 15 96 11 102	6.00 5/1929	3.80 12/1908	7.50 30/1921	3.58 20/1949	6.20 19/1910	4.75 21/1921	4.80 12/1939	8.32 28/1945	3.85 8/1921	6.20 14/1925	10.55 1/1943	5.24 2/1914	10.55
Plains R10 Yoakum	14	33 11 102 50 3500	0.85 11/1949	0.90 9/1935	2.10 26/1929	2.00 16/1934	2.14 7/1949	2.80 26/1932	2.27 23/1948	3.20 11/1932	2.00 25/1932	1.20 29/1928	1.15 19/1933	1.30 23/1932	3.20
Plainview Hale	41	34 12 101 42 3400	1.53 8/1939	3.50 17/1911	3.21 27/1929	2.36 24/1911	3.18 6/1947	3.10 7/1918	2.75 8/1943	2.58 1/1933	2.76 16/1919	3.10 9/1926	2.63 28/1909	1.72 10/1946	3.50
Port Arthur WB Arpt. R33 Jefferson		29 52 93 56 5	3.87 23/1920	4.80 25/1949	7.08 31/1945	6.69 28/1932	7.41 14/1946	7.69 8/1946	17.76 27/1943	7.52 27/1945	6.88 21/1946	8.18 3/1949	6.56 15/1949	5.41 27/1927	17.76
Port Isabel Cameron	26	26 04 97 12 15	2.86 12/1946	2.00 2/1948	3.21 21/1940	5.05 29/1930	5.04 29/1929	6.60 22/1941	2.27 11/1934	5.05 25/1945	4.77 24/1949	5.97 14/1932	2.80 2/1943	6.00 21/1940	6.60
Port Lavaca Calhoun	24	28 37 96 37 19	2.00 17/1948	2.17 15/1942	3.25 12/1946	3.82 3/1905	7.39 26/1909	3.16 21/1904	8.91 1/1903	12.22 10/1903	5.31 26/1902	10.54 23/1914	4.29 20/1904	2.10 9/1908	12.22
Possum Kingdom Dam Palo Pinto	11	32 52 98 26 1092	1.65 4/1946	1.54 17/1946	1.96 18/1945	2.52 6/1940	3.53 18/1942	3.82 10/1940	2.12 22/1944	2.75 17/1940	4.88 21/1940	2.22 17/1942	2.80 2/1946	2.03 11/1946	4.88
Post Garza	38	33 12 101 22 2700	2.60 8/1939	2.21 17/1911	1.24 23/1941	3.26 27/1925	5.25 2/1914	3.90 29/1913	4.20 1/1922	4.35 28/1940	3.05 2/1923	6.75 15/1926	2.52 8/1920	2.00 6/1926	6.75
Prairie Mountain R10 Llano	10	30 34 98 53 1500	2.86 17/1945	1.29 9/1946	1.52 24/1943	5.07 22/1946	2.40 21/1941	2.42 4/1943	1.69 10/1948	2.38 27/1944	2.90 28/1945	3.82 17/1942	1.14 15/1944	2.33 11/1940	5.07

MAXIMUM 24 HOUR PRECIPITATION

Table 85

TEXAS

STATION County	Years of Record	Lat. Long. Elev. Ft.	Jan	Feb	Mar	Apr	May	June	July	Aug	Sep	Oct	Nov	Dec	Max. of Record
Presidio Presidio	22	29 33 104 22 2694	0.99 29/1931	0.61 26/1931	1.02 2/1936	2.27 11/1934	4.00 9/1940	1.95 30/1947	2.10 1/1945	2.03 24/1944	1.72 29/1932	1.92 5/1930	0.84 25/1928	1.13 3/1947	4.00
Putnam Callahan	39	32 22 99 12 1591	1.43 1/1944	2.00 12/1912	3.50 31/1916	3.12 22/1938	3.94 28/1946	3.48 26/1948	3.70 26/1948	4.70 13/1914	4.62 6/1932	4.98 12/1931	2.50 22/1913	2.50 6/1926	4.98
Quanah Hardeman	46	34 15 99 41 1495	1.27 14/1946	2.70 18/1911	2.16 25/1939	6.60 29/1942	5.59 3/1941	4.30 5/1915	5.40 22/1940	2.83 27/1933	4.43 18/1942	4.30 14/1906	2.25 17/1925	4.00 23/1932	6.60
Quitaque Briscoe	15	34 23 101 03 2250	1.82 8/1939	0.82 27/1944	1.40 26/1938	2.00 19/1945	2.40 11/1947	2.85 9/1949	2.29 7/1936	2.00 10/1942	2.25 19/1942	1.83 6/1946	1.50 25/1935	1.30 4/1944	2.85
Rainbow Somervell	15	32 15 97 42 620	2.85 23/1938	2.28 25/1948	2.50 30/1935	1.90 20/1942	4.05 17/1949	2.67 12/1945	1.97 11/1945	4.60 22/1941	3.93 26/1935	3.38 17/1937	2.55 23/1940	2.35 7/1947	4.60
Raymondville Willacy	39	26 29 97 47 31	7.30 28/1941	2.40 2/1948	2.62 8/1938	3.17 9/1929	7.00 15/1924	3.40 2/1938	3.05 9/1933	6.80 30/1936	6.61 5/1933	4.90 16/1912	2.55 3/1942	2.05 27/1934	7.30
Ricardo Kleberg	39	27 23 97 48 53	3.05 29/1924	4.09 23/1941	3.62 15/1931	7.44 30/1921	8.75 1/1922	11.30 21/1924	4.60 5/1932	6.63 27/1938	8.85 14/1919	4.95 23/1930	2.75 12/1914	4.25 15/1929	11.30
Richland Springs San Saba	10	31 16 98 56 1375	1.73 31/1941	1.93 12/1945	2.23 21/1949	3.50 5/1940	2.11 10/1948	2.10 23/1940	1.35 3/1944	2.30 29/1944	2.00 7/1942	3.30 17/1942	1.77 22/1940	1.50 10/1940	3.50
Richmond Fort Bend	15	29 35 95 45 104	2.50 2/1944	2.48 11/1935	3.35 30/1935	2.34 1/1945	5.70 27/1944	4.26 9/1946	11.55 12/1939	14.60 28/1945	5.88 16/1941	4.60 8/1949	5.75 25/1940	6.10 8/1935	14.60
Riesel R10 Mc Lennan	10	31 29 96 53 450	2.70 13/1941	2.66 8/1944	3.03 2/1945	3.60 29/1944	3.20 12/1946	2.56 9/1941	3.02 4/1949	2.31 28/1945	5.00 7/1942	2.99 30/1940	5.36 22/1946	4.79 1/1945	5.36
Riley Ben Ranch Gillespie	10	30 26 98 53 1750	2.40 18/1945	2.06 1/1941	2.65 25/1943	3.40 13/1948	3.13 21/1941	2.36 25/1940	1.32 11/1948	9.05 30/1944	6.75 29/1945	2.76 18/1942	1.73 19/1945	2.11 11/1940	9.05
Riongo Crossing* Hopkins	32	33 21 95 25 500	3.15 23/1938	2.55 3/1930	5.20 28/1914	4.88 30/1941	2.97 9/1936	3.65 23/1938	3.20 10/1939	4.15 18/1915	4.78 6/1926	4.50 11/1919	2.84 4 /1938	3.75 21/1926	5.20
Rio Grande City Starr	51	26 23 98 49 168	3.30 4/1915	6.75 6/1901	2.00 22/1925	2.81 20/1945	6.30 4/1904	3.50 12/1896	4.32 31/1938	3.78 23/1944	3.80 11/1948	3.20 9/1899	4.10 2/1919	1.90 29/1924	6.75
Riomedina 2 MI N Medina	26	29 28 98 52 950	2.60 22/1938	6.25 1/1941	4.25 15/1931	4.14 26/1924	3.26 6/1930	5.00 29/1936	4.80 2/1932	8.58 28/1946	5.00 6/1935	2.60 30/1922	2.33 6/1925	2.23 5/1944	8.58
Riverside Walker	46	30 51 95 24 169	3.95 22/1923	3.33 26/1949	5.55 13/1947	4.96 22/1926	7.50 14/1908	4.60 10/1940	5.32 29/1943	4.00 17/1915	3.76 24/1941	4.20 4/1949	4.70 24/1940	4.49 23/1939	7.50
Roby Fisher	19	32 45 100 23 1876	1.20 31/1941	2.50 27/1895	1.96 29/1897	2.50 29/1895	2.95 16/1939	3.75 28/1932	5.60 13/1895	4.50 16/1940	4.70 7/1932	3.50 15/1941	1.83 16/1931	4.80 24/1932	5.60
Rochelle* Mc Culloch	19	31 13 99 13 1670	2.25 16/1932	1.80 15/1932	4.78 28/1923	4.28 26/1922	3.65 18/1935	2.53 10/1921	4.96 20/1919	2.88 25/1925	5.12 22/1919	5.40 6/1930	2.20 26/1920	1.78 6/1915	5.40
Rockland R10 Jasper	46	31 01 94 25 128	6.00 4/1946	4.00 8/1946	5.80 30/1932	5.50 15/1927	11.05 28/1929	3.53 7/1941	4.14 23/1923	6.40 19/1915	5.50 27/1930	8.34 30/1941	6.49 23/1940	7.75 26/1904	11.05
Rockport Aransas	17	28 01 97 03 4	1.60 19/1948	2.50 18/1905	4.85 10/1903	2.90 9/1912	3.02 7/1902	5.05 22/1905	7.70 16/1949	3.00 18/1916	9.00 25/1913	9.10 25/1914	3.20 2/1902	4.75 30/1904	9.10
Rocksprings R10 Edwards	16	30 01 100 13 2400	1.86 1/1944	3.94 24/1949	2.25 27/1897	2.26 30/1895	3.02 13/1933	9.50 14/1935	3.06 2/1932	5.06 31/1932	3.07 2/1932	2.36 8/1946	1.34 8/1895	1.28 27/1896	9.50
Romero* Hartley	21	35 47 102 53 4056	0.80 23/1921	1.21 21/1915	2.06 28/1929	4.00 28/1914	8.27 17/1914	4.25 24/1932	2.35 1/1914	2.25 6/1927	3.00 15/1919	5.29 11/1930	2.25 18/1928	1.40 16/1932	8.27
Roosevelt Kimble	10	30 30 100 04 2140	1.88 7/1947	1.05 22/1949	1.80 24/1943	2.35 5/1940	1.90 10/1943	2.94 18/1947	2.29 10/1945	5.89 22/1942	2.37 26/1946	2.01 16/1941	1.04 27/1943	1.22 30/1949	5.89
Roscoe Nolan	15	32 27 100 30 2382	1.16 23/1938	0.90 27/1944	1.08 18/1945	1.51 19/1949	2.12 10/1947	2.34 11/1945	4.00 21/1944	3.90 22/1941	3.15 28/1945	7.50 25/1947	1.26 26/1935	1.50 10/1946	7.50
Rosenberg Fort Bend	28	29 33 95 47 106	5.00 24/1920	2.00 17/1945	4.03 25/1922	4.35 24/1915	4.66 31/1929	5.41 22/1921	4.12 27/1943	6.90 28/1945	5.35 16/1941	4.00 31/1941	6.10 1/1943	4.60 3/1914	6.90
Ross 1 MI NE Mc Lennan	10	31 44 97 07 575	2.18 17/1945	2.64 1/1941	4.24 6/1941	3.45 21/1945	3.61 1/1944	3.55 2/1941	2.42 9/1948	2.03 26/1947	3.58 7/1942	3.41 17/1948	5.06 23/1940	1.86 11/1940	5.06
[illegible]ville* Atascosa	20	29 06 98 42 558	3.95 21/1919	3.02 23/1912	2.12 1/1921	3.75 29/1919	5.27 23/1908	2.56 19/1913	6.32 22/1919	3.73 29/1911	9.09 15/1919	6.53 2/1913	3.25 23/1913	2.50 18/1918	9.09
Roxton Fisher	24	32 51 100 28 1925	1.83 15/1932	2.80 15/1938	1.56 1/1934	2.30 15/1941	3.50 30/1935	4.35 18/1926	2.50 21/1944	4.30 31/1932	3.52 9/1925	3.50 15/1941	1.58 19/1934	2.20 5/1926	4.35
Runge Karnes	53	28 52 97 43 308	3.78 4/1929	3.44 23/1896	2.73 27/1923	3.98 28/1932	5.85 21/1910	7.52 27/1931	7.00 2/1903	6.08 28/1946	6.80 14/1919	4.80 16/1946	3.92 7/1911	3.72 1/1923	7.52
Sabinal Uvalde	42	29 19 99 28 964	2.50 17/1945	2.50 25/1944	2.58 17/1941	10.05 20/1926	7.70 31/1935	6.75 18/1912	9.25 2/1932	6.29 5/1928	7.00 28/1945	5.36 1/1913	2.43 24/1913	2.85 4/1913	10.05
Salado* Bell	10	30 56 97 32	1.90 23/1919	2.10 23/1912	1.80 5/1912	6.02 27/1914	4.10 17/1910	2.50 18/1912	2.93 18/1911	2.65 17/1915	3.58 23/1919	5.30 11/1919	2.50 7/1918	5.90 3/1913	6.02
San Angelo WB Arpt. R2 Tom Green	42	31 22 100 30 1903	2.50 17/1919	1.80 18/1911	1.82 25/1934	2.77 27/1938	3.20 4/1913	3.23 10/1919	2.84 24/1911	4.95 25/1911	11.75 15/1936	3.52 1/1927	3.25 14/1934	3.71 9/1911	11.75
San Antonio WB Arpt. R48 Bexar	65	29 32 98 28 782	2.83 17/1945	3.38 25/1946	2.63 29/1922	6.78 18/1915	6.82 31/1937	4.16 12/1935	6.32 4/1942	5.21 25/1948	6.87 26/1946	7.08 1/1913	3.01 16/1907	2.89 4/1944	7.08
San Benito Cameron	29	26 08 97 38 37	4.05 28/1941	4.26 15/1923	2.72 8/1938	2.28 27/1932	7.81 29/1943	5.58 22/1942	3.24 1/1923	3.86 3/1947	12.67 5/1933	4.00 3/1933	3.04 9/1928	5.37 22/1940	12.67
Sanderson 2 Terrell	15	30 08 102 22 300	1.40 15/1903	1.00 26/1903	0.59 2/1936	1.20 14/1899	2.25 22/1900	2.20 11/1903	1.30 29/1903	1.95 5/1949	4.25 21/1900	2.10 1/1900	1.10 2/1902	0.79 14/1929	4.25
San Marcos Hays	53	29 53 97 57 600	2.70 23/1938	4.46 27/1903	4.00 13/1921	6.60 21/1926	6.00 15/1920	5.35 30/1940	7.32 28/1902	3.75 26/1947	8.00 9/1921	13.03 2/1913	3.08 22/1912	10.00 4/1913	13.03
San Saba* San Saba	17	31 12 98 45 1712	0.97 21/1916	1.40 18/1911	2.48 30/1910	2.61 15/1916	3.56 24/1908	4.34 1/1909	3.26 2/1907	2.36 14/1914	2.38 15/1915	4.07 25/1904	2.69 4/1913	1.69 6/1915	4.34
Sarita R8 Kenedy	47	27 13 97 41 38	2.57 27/1941	2.70 18/1943	3.80 15/1931	3.00 18/1908	6.50 12/1911	3.30 19/1908	7.20 1/1903	6.00 28/1938	7.75 14/1910	6.70 6/1911	2.62 8/1930	2.00 25/1938	7.75
Sealy Austin	37	29 47 96 09 201	4.20 23/1920	2.99 25/1949	7.25 29/1922	4.56 12/1923	6.26 4/1935	6.44 22/1921	6.45 11/1939	11.00 27/1945	4.22 16/1941	6.68 13/1925	5.02 9/1929	4.80 1/1945	11.00

MAXIMUM 24 HOUR PRECIPITATION

Table 85

TEXAS

STATION County		Years of Record	Lat. Long. Elev. Ft.	Jan	Feb	Mar	Apr	May	June	July	Aug	Sep	Oct	Nov	Dec	Max. of Record
Seguin Guadalupe		27	29 33 97 58 559	2.60 23/1938	2.88 19/1932	1.94 27/1938	3.24 28/1932	3.94 25/1933	8.07 30/1936	5.46 5/1942	5.09 29/1946	4.28 8/1942	5.00 22/1949	2.48 5/1928	2.82 27/1934	8.07
Seminole Gaines		23	32 43 102 38 3275	1.18 8/1939	1.05 2/1931	1.34 25/1941	2.60 5/1940	3.00 17/1935	2.55 8/1941	5.20 22/1928	2.35 29/1933	3.56 23/1935	2.85 2/1926	1.01 26/1935	1.56 23/1932	5.20
Seymour Baylor		37	33 35 99 16 1291	2.00 20/1949	2.89 15/1938	2.86 9/1907	2.50 27/1914	6.19 3/1941	3.24 15/1941	2.78 6/1936	3.01 22/1942	3.83 1/1932	2.96 22/1931	2.57 22/1934	4.00 8/1911	6.19
Shamrock Wheeler		20	35 13 100 15 2335	2.22 8/1939	1.57 27/1948	1.39 14/1930	4.90 3/1934	3.61 21/1941	3.24 21/1939	6.45 11/1944	2.83 15/1948	3.13 3/1936	2.70 7/1936	2.00 14/1931	1.14 7/1943	6.45
Sheffield Pecos	R10	10	30 41 101 50 2200	2.64 27/1941	2.09 26/1948	1.58 31/1945	1.55 25/1941	3.39 9/1947	2.64 3/1941	1.83 26/1949	2.72 30/1942	2.14 5/1944	3.32 5/1946	1.60 7/1940	1.63 10/1946	3.39
Shepherd San Jacinto	R10	10	30 30 95 00 167	2.54 20/1949	4.97 25/1949	4.87 31/1945	3.20 23/1948	3.43 12/1942	3.49 12/1945	5.46 1/1946	7.85 21/1942	6.34 23/1941	8.67 3/1949	12.96 23/1940	6.29 11/1940	12.96
Sherman Grayson		51	33 36 96 39 745	3.32 23/1929	3.20 18/1938	2.80 24/1946	3.20 19/1942	6.42 13/1929	6.53 11/1945	5.10 3/1903	8.40 28/1920	5.13 27/1936	6.87 10/1926	4.00 5/1946	5.33 13/1927	8.40
Silverton Briscoe		12	34 28 101 17 3485	1.29 11/1949	0.64 5/1948	1.11 22/1941	1.76 20/1945	2.10 11/1947	2.59 23/1946	1.42 11/1949	2.94 10/1946	1.86 19/1946	1.58 6/1946	1.39 1/1948	1.98 11/1946	2.94
Sinton San Patricio		23	28 02 97 31 50	1.86 9/1943	2.04 3/1933	3.15 2/1936	12.35 28/1930	5.50 21/1945	4.05 27/1931	5.02 7/1933	6.27 29/1942	4.80 13/1936	3.35 2/1927	5.24 15/1934	4.10 29/1937	12.35
Sloan San Saba		15	31 07 98 56 1500	3.68 23/1938	2.44 25/1948	2.30 18/1947	3.15 30/1944	3.23 26/1936	3.48 9/1938	8.47 23/1938	3.15 11/1942	3.39 27/1936	2.76 16/1942	1.75 24/1944	1.90 26/1940	8.47
Smithville Bastrop		32	30 01 97 10 330	4.50 4/1932	3.51 18/1924	3.38 27/1923	6.59 21/1926	6.54 25/1933	16.05 30/1940	6.00 1/1936	6.01 26/1947	2.79 15/1919	4.35 13/1925	4.40 5/1940	3.05 27/1934	16.05
Snyder Scurry		38	32 44 100 55 2450	1.00 8/1930	2.16 17/1938	1.70 23/1919	3.53 24/1924	3.60 3/1930	5.05 20/1939	2.70 24/1927	2.75 31/1932	3.50 25/1927	3.53 15/1941	1.78 19/1934	2.00 6/1926	5.05
Socorro El Paso		29	31 39 106 17 3663	1.75 4/1920	0.85 21/1932	1.65 17/1941	2.00 28/1931	0.85 24/1941	1.50 27/1938	2.00 11/1926	2.72 2/1928	2.80 22/1941	1.98 25/1935	0.95 25/1935	0.80 1/1931	2.80
Somerville Burleson	R9	27	30 21 96 31 250	4.00 23/1923	3.30 25/1949	3.67 6/1941	5.93 14/1927	5.50 29/1924	5.35 29/1940	4.37 11/1941	8.58 26/1947	7.50 18/1923	7.00 15/1920	8.50 23/1913	12.75 3/1913	12.75
Sonora Sutton		12	30 34 100 39 2150	1.28 15/1903	0.92 24/1907	1.64 8/1905	3.30 6/1912	2.33 18/1914	3.00 16/1914	2.98 7/1908	2.30 6/1906	4.00 15/1915	4.04 21/1914	2.75 4/1913	2.45 9/1911	4.04
Spearman Hansford		29	36 12 101 11 3250	1.25 9/1939	1.40 6/1928	2.15 29/1926	3.00 8/1943	2.50 7/1936	4.22 8/1942	2.50 9/1949	3.50 8/1939	2.75 26/1945	3.60 4/1946	2.95 2/1933	1.65 9/1943	4.22
Spinks Ranch Menard		10	30 44 99 50 2300	1.56 17/1947	1.18 27/1945	2.07 25/1943	2.33 6/1940	3.33 18/1947	2.56 20/1946	2.20 14/1949	1.72 19/1940	3.20 16/1949	4.27 4/1944	1.22 8/1940	1.25 31/1949	4.27
Spur Dickens	R9	38	33 29 100 52 2300	1.52 8/1939	1.28 15/1938	1.45 28/1929	2.74 27/1925	3.47 30/1914	2.67 9/1923	3.93 3/1914	3.06 28/1946	3.49 17/1941	2.95 15/1915	2.30 8/1920	2.45 4/1930	3.93
Stamford 1 Jones	R10	30	32 57 99 48 1614	1.11 7/1939	3.05 17/1911	2.45 25/1943	2.67 26/1914	3.50 16/1939	3.11 17/1917	2.21 4/1915	5.85 20/1919	4.08 7/1942	5.95 15/1941	1.65 18/1934	2.55 11/1946	5.95
Stephenville Erath		18	32 15 98 10 1283	1.80 17/1919	2.40 22/1928	2.87 29/1945	3.15 4/1922	5.40 17/1949	2.00 4/1927	3.50 10/1945	4.44 22/1941	2.86 28/1945	3.40 21/1919	7.01 5/1918	3.00 13/1927	7.01
Sterling City Sterling		24	31 51 100 59 2290	1.35 31/1941	1.65 8/1931	2.20 22/1943	3.90 26/1941	4.27 10/1947	2.70 25/1938	6.53 6/1948	2.50 24/1934	5.50 17/1936	3.02 19/1929	1.20 8/1940	3.15 7/1926	6.53
Stratford Sherman		25	36 20 102 04 3699	1.25 8/1939	1.80 25/1912	1.30 28/1929	2.62 5/1939	2.17 1/1914	3.30 8/1942	2.32 24/1944	2.55 7/1929	2.05 30/1945	3.27 17/1942	2.00 1/1948	1.25 3/1944	3.30
Substation 14 Sutton		28	30 16 100 35 2600	1.38 11/1939	2.14 23/1949	1.88 15/1931	2.02 13/1927	3.69 28/1925	8.25 24/1948	4.39 22/1938	7.66 31/1932	6.08 1/1932	3.87 5/1930	1.79 24/1931	2.49 13/1929	8.25
Sugarland Fort Bend		49	29 36 95 38 79	5.37 24/1920	3.31 12/1908	4.60 18/1905	5.00 1/1945	8.32 24/1936	6.84 16/1919	11.07 12/1939	10.69 27/1945	5.00 24/1941	5.90 8/1949	7.55 25/1940	6.10 7/1935	11.07
Sulphur Springs Hopkins		41	33 08 95 36 495	3.79 19/1935	3.04 4/1946	7.78 28/1945	4.05 20/1942	6.75 11/1905	6.31 11/1945	6.00 2/1895	3.82 5/1901	9.82 20/1900	5.50 7/1949	3.89 19/1893	4.40 16/1906	9.82
Tahoka Lynn		24	33 10 101 47 2800	1.99 8/1939	1.23 21/1932	1.18 22/1941	2.98 25/1915	3.22 10/1947	5.12 30/1913	3.16 21/1944	3.49 19/1937	4.51 21/1936	8.32 1/1913	1.32 24/1940	1.50 23/1932	8.32
Talpa Coleman		10	31 46 99 42 1950	1.45 31/1941	1.27 28/1944	1.57 25/1941	3.11 5/1940	2.42 21/1941	2.84 13/1947	5.37 7/1945	1.58 9/1949	3.70 14/1946	4.96 4/1944	1.75 2/1946	1.53 11/1946	5.37
Tampico Hall		10	34 28 100 46 3200	1.01 15/1946	0.90 1/1941	1.18 15/1945	3.13 29/1941	2.48 10/1943	2.36 8/1949	1.92 12/1944	1.94 11/1942	2.33 2/1946	2.23 6/1946	1.52 25/1940	1.78 4/1944	3.13
Tarpley Bandera	R7	12	29 39 99 16 1450	2.00 18/1945	3.18 1/1941	2.35 17/1941	2.05 23/1948	3.60 18/1942	4.50 24/1948	3.90 13/1939	1.78 28/1941	4.40 28/1945	4.50 3/1944	2.10 15/1944	1.48 15/1940	4.50
Tatum Rusk	R10	10	32 19 94 31 385	3.47 17/1945	1.80 8/1944	4.20 27/1944	2.79 1/1945	3.80 16/1947	4.31 6/1941	3.32 10/1945	3.95 15/1942	3.21 23/1941	5.41 4/1945	10.80 22/1940	3.43 5/1944	10.80
Taylor Williamson	R9	48	30 34 97 25 583	3.32 3/1932	3.12 25/1903	2.52 18/1903	9.79 22/1915	4.72 3/1904	4.92 30/1940	6.55 29/1903	4.78 6/1914	23.11 9/1921	7.52 14/1920	4.00 15/1946	6.62 3/1913	23.11
Telegraph Kimble		10	30 20 99 54 1860	1.62 7/1947	2.00 22/1949	1.44 25/1943	2.30 5/1940	1.90 10/1943	4.20 4/1943	1.65 5/1948	2.00 12/1942	2.25 22/1948	1.85 18/1942	1.15 29/1943	2.01 11/1940	4.20
Temple Bell		58	31 06 97 22 687	3.73 14/1941	3.20 25/1903	3.10 5/1912	5.70 26/1900	7.22 26/1929	6.65 27/1899	6.80 24/1902	4.20 13/1909	9.00 10/1921	6.00 2/1927	4.66 9/1937	4.43 3/1913	9.00
Temple SCS Bell	R10	10	31 03 97 21 660	4.42 13/1940	2.97 11/1945	2.38 24/1943	5.28 20/1945	3.55 1/1944	3.20 28/1948	3.02 10/1941	2.29 25/1947	5.65 7/1942	2.53 24/1949	3.77 23/1940	3.11 11/1940	5.65
Tennyson Coke		10	31 45 100 17 1875	2.25 16/1947	6.00 23/1949	2.70 5/1947	2.00 5/1940	3.45 20/1941	3.55 28/1940	3.43 5/1948	2.00 13/1942	2.07 8/1948	3.36 24/1949	2.21 14/1944	1.87 10/1946	6.00
Three Rivers Live Oak		28	28 27 98 11 145	1.77 25/1944	4.60 22/1923	4.80 27/1923	3.54 25/1949	3.75 19/1940	5.37 13/1935	3.53 30/1933	6.41 19/1940	5.91 6/1935	3.27 15/1923	3.71 6/1928	3.60 2/1923	6.41
Throckmorton Throckmorton		25	33 10 99 13 1324	1.50 22/1938	1.73 1/1941	2.80 26/1938	3.95 30/1941	4.90 2/1941	2.85 24/1946	3.05 5/1936	2.02 29/1926	2.76 11/1925	3.65 3/1944	2.20 3/1946	4.11 6/1926	4.90
Trickham Coleman		10	31 35 99 13 1400	1.33 26/1949	2.28 1/1941	1.72 30/1945	4.55 20/1949	4.46 21/1941	2.73 20/1946	3.33 7/1945	3.45 23/1942	2.56 9/1948	2.42 25/1947	1.00 2/1946	1.74 7/1947	4.55

MAXIMUM 24 HOUR PRECIPITATION

Table 85

TEXAS

STATION County	Years of Record	Lat. Long. Elev. Ft.	Jan	Feb	Mar	Apr	May	June	July	Aug	Sep	Oct	Nov	Dec	Max. of Record
Trinidad Henderson	35	32 08 96 06 317	4.10 5/1937	2.80 22/1928	4.00 30/1945	7.38 14/1927	7.37 7/1943	3.74 16/1941	3.75 20/1917	5.39 28/1946	5.50 12/1924	6.07 13/1943	3.89 10/1919	3.64 28/1937	7.38
Troy Bell	10	31 12 97 18 680	1.90 17/1947	2.70 12/1945	2.75 21/1949	3.35 21/1945	3.27 9/1947	2.58 6/1944	2.40 11/1941	3.20 29/1945	4.82 8/1942	1.40 31/1940	2.90 24/1944	4.00 2/1945	4.82
Troup* Smith	18	32 10 95 07 467	3.02 21/1926	1.87 13/1915	4.41 29/1922	3.61 25/1923	3.66 12/1914	2.96 23/1921	2.53 21/1919	4.55 17/1915	5.30 13/1913	3.84 6/1930	3.60 5/1925	2.91 21/1920	5.30
Tulia 6 MI NE Swisher	44	34 36 101 42 3501	1.42 8/1939	2.88 17/1911	1.80 27/1929	4.50 5/1900	3.94 2/1934	4.02 14/1909	3.22 2/1898	3.98 3/1946	3.80 11/1903	6.01 21/1918	2.25 9/1900	1.60 17/1931	6.01
Tyler CAA Arpt. Smith	21	32 21 95 24 526	4.08 15/1949	2.70 25/1944	3.71 29/1945	3.46 8/1942	4.75 14/1905	2.80 27/1905	2.23 15/1949	3.18 27/1940	3.99 11/1892	4.39 12/1943	3.74 24/1944	4.16 26/1942	4.75
Uvalde Uvalde	42	29 12 99 48 937	2.35 27/1931	1.83 9/1927	3.00 17/1941	4.85 20/1926	5.70 19/1935	8.50 28/1913	13.53 2/1932	4.45 30/1944	5.70 15/1919	3.90 10/1939	4.25 24/1913	2.90 2/1914	13.53
Uvalde #2 Uvalde	26	29 14 99 45	1.81 18/1945	2.14 1/1941	2.74 12/1945	3.32 30/1922	3.92 18/1935	6.08 15/1930	11.93 2/1932	5.23 30/1944	3.20 26/1946	3.58 10/1939	1.28 11/1939	4.64 2/1924	11.93
Valentine 10 MI WSW Presidio	18	30 30 104 38 4421	0.84 1/1944	1.10 10/1901	2.00 10/1901	1.05 26/1941	2.84 30/1911	2.01 25/1944	2.00 20/1900	1.96 23/1942	2.33 20/1936	1.57 11/1937	1.15 18/1899	1.04 9/1943	2.84
Valley Junction Robertson	52	30 50 96 38 289	4.08 5/1932	3.53 4/1940	3.32 28/1923	3.65 20/1949	5.85 2/1922	6.05 26/1905	6.50 26/1902	5.02 26/1947	7.11 25/1896	4.90 8/1927	5.70 5/1925	3.10 23/1910	7.11
Van Horn Culberson	11	31 02 104 51 4010	0.83 12/1949	0.60 7/1944	0.94 31/1945	1.05 28/1941	1.08 11/1949	1.09 5/1941	2.00 28/1941	1.64 20/1941	3.00 22/1941	1.36 8/1945	0.54 8/1940	0.94 6/1942	3.00
Vega Oldham	27	35 15 102 26 4000	2.27 8/1939	0.79 24/1938	2.35 11/1923	2.03 10/1926	2.40 19/1936	2.81 8/1923	2.13 21/1923	3.15 13/1928	2.24 29/1945	2.58 9/1938	1.54 17/1928	1.90 9/1943	3.15
Vernon Wilbarger	18	34 09 99 16 1205	2.21 8/1939	2.10 15/1938	1.60 21/1921	3.48 24/1920	3.39 2/1941	3.25 23/1948	4.09 1/1941	2.24 16/1938	3.42 18/1942	3.15 7/1919	2.20 7/1920	2.18 4/1947	4.09
Victoria WB Arpt. Victoria	54	28 47 97 05 187	5.80 4/1929	4.75 12/1908	3.64 20/1929	4.78 28/1932	5.39 16/1938	6.99 22/1885	8.40 14/1926	4.25 26/1945	7.40 25/1913	5.16 29/1907	4.36 6/1928	3.85 6/1931	8.40
Waco WB Arpt. R9 Mc Lennan	56	31 37 97 13 504	2.35 16/1926	3.10 1/1941	3.90 5/1912	5.04 24/1905	4.81 24/1908	6.40 17/1938	4.10 17/1911	3.12 5/1906	6.03 27/1936	5.67 2/1927	3.11 23/1940	5.40 4/1913	6.40
Water Valley Tom Green	10	31 40 100 43 2111	1.50 31/1941	1.10 3/1940	1.65 24/1943	2.16 26/1941	2.10 10/1947	3.30 5/1941	9.64 5/1948	1.85 27/1940	2.33 29/1945	3.28 1/1941	1.17 17/1947	2.15 3/1947	9.64
Waxahachie Ellis	51	32 24 96 50 556	2.50 5/1929	3.04 17/1938	3.54 27/1938	5.25 4/1922	4.95 9/1922	6.48 12/1945	3.25 14/1927	6.95 18/1915	8.50 27/1936	4.60 1/1927	7.00 8/1918	3.40 3/1913	8.50
Weatherford R3 Parker	53	32 45 97 48 1010	2.86 27/1949	3.35 20/1945	2.96 27/1938	6.75 24/1922	5.75 24/1908	4.73 21/1921	3.32 7/1894	4.76 4/1894	4.64 27/1936	4.25 25/1904	4.13 7/1918	3.58 1/1909	6.75
Wharton Wharton	22	29 18 96 06 111	2.45 7/1943	3.10 9/1908	3.70 30/1935	3.15 26/1911	6.06 4/1904	6.20 27/1902	5.31 12/1939	3.90 31/1944	4.08 16/1941	5.03 8/1949	8.40 1/1943	3.60 5/1944	8.40
Whitsett Live Oak	36	28 38 98 16 208	2.00 4/1929	2.35 22/1923	5.10 25/1919	4.50 16/1930	2.95 19/1940	6.00 13/1935	4.92 5/1920	5.25 30/1942	8.25 17/1941	3.07 1/1927	2.52 13/1922	3.53 14/1937	8.25
Wichita Falls WB Arpt. Wichita R10	50	33 59 98 31 1027	2.25 22/1919	2.97 15/1938	2.40 30/1918	3.33 27/1900	5.00 29/1900	3.90 20/1919	3.10 2/1914	3.85 12/1914	4.33 8/1905	5.00 26/1899	3.50 26/1899	3.12 6/1926	5.00
Wiergate* Newton	17	31 01 93 42 175	4.10 17/1926	2.80 8/1935	4.75 26/1934	7.03 20/1933	5.07 19/1935	4.50 22/1927	6.30 23/1933	5.56 7/1940	2.42 15/1930	3.47 31/1941	6.00 5/1925	4.50 21/1932	7.03
Willis Point Van Zandt	27	32 42 96 01 532	2.40 21/1906	3.16 24/1949	5.15 28/1945	4.30 27/1914	4.29 17/1942	7.10 11/1945	2.68 10/1945	3.62 28/1940	3.04 22/1919	5.48 26/1907	5.46 2/1946	3.20 15/1906	7.10
Winchell R1 Brown	10	31 29 99 11 1329	1.64 31/1941	2.16 18/1946	2.42 21/1949	3.15 5/1940	2.10 19/1942	3.98 8/1940	2.10 8/1945	6.65 23/1942	3.76 9/1948	1.90 4/1944	1.73 24/1944	1.90 14/1948	6.65
Winfield* Franklin	27	33 09 95 06 475	6.25 4/1932	2.80 28/1927	4.30 28/1914	5.96 27/1914	5.85 18/1930	7.80 23/1928	4.47 16/1917	5.91 8/1912	6.00 26/1936	6.00 10/1919	5.25 9/1919	5.10 12/1918	7.80
Winters Runnels	10	31 58 99 59 1750	1.42 31/1941	1.62 27/1944	1.36 24/1943	2.00 6/1940	1.97 1/1944	2.50 15/1941	1.90 7/1945	1.44 30/1944	2.40 13/1946	2.70 16/1942	1.34 23/1940	1.90 10/1946	2.70
Winters* (near) Runnels	19	32 05 99 59 1980	1.50 5/1920	1.50 12/1912	1.94 24/1919	3.14 26/1922	3.75 4/1913	2.56 7/1921	3.35 19/1919	2.50 13/1914	2.50 6/1926	4.83 12/1931	2.50 23/1913	3.25 9/1911	4.83
Woodsboro Refugio	32	28 14 97 20 49	3.26 3/1934	2.46 14/1942	3.95 24/1919	6.07 28/1930	6.34 16/1938	7.30 27/1931	5.87 6/1942	9.25 30/1942	5.26 25/1935	4.37 2/1927	2.44 15/1934	3.89 25/1938	9.25
Yoakum Lavaca	26	29 18 97 09 383	2.64 3/1932	2.57 9/1918	4.04 26/1923	10.70 25/1938	8.12 15/1920	8.59 30/1940	6.06 22/1919	4.78 29/1926	3.06 25/1946	3.41 17/1937	4.89 25/1940	2.99 1/1923	10.70
Zapata R10 Zapata	10	26 53 99 19 285	1.58 4/1943	0.84 10/1945	2.31 13/1945	5.89 22/1949	5.60 30/1946	2.25 23/1940	2.43 20/1945	2.41 1/1947	2.41 9/1941	3.45 8/1946	1.10 17/1947	0.95 3/1943	5.89

Reference notes for Texas

* Discontinued station.

R Amounts determined by recording gage. A number next to R indicates the number of years station was equipped with a recording gage prior to 1950.

a Lexington - computed from 28-hour amount.

b Taylor, recorder November 1901 - July 1933.

MAXIMUM 24 HOUR PRECIPITATION

Table 86

UTAH

STATION County	Years of Record	Lat. Long. Elev. Ft.	Jan	Feb	Mar	Apr	May	June	July	Aug	Sep	Oct	Nov	Dec	Max. of Record
Alphine Utah	51	40 28 111 47 5000	1.25 16/1914	1.55 1/1905	2.40 24/1916	1.60 10/1905	2.30 3/1908	1.11 3/1925	1.70 18/1921	1.49 18/1906	1.46 28/1905	2.07 28/1946	1.60 19/1900	1.24 22/1944	2.40
Alton Kane	34	37 26 112 29 7150	2.00 28/1916	1.85 9/1932	3.55 3/1938	1.16 29/1917	1.85 28/1934	0.81 13/1921	1.50 26/1916	1.78 20/1947	2.25 28/1949	2.00 5/1916	1.34 22/1946	1.60 20/1921	3.55
Alunite Piute	32	38 24 112 15 6735	1.40 18/1920	0.85 27/1948	1.14 2/1936	0.91 9/1945	0.88 29/1937	1.56 1/1943	1.12 20/1927	1.04 26/1932	1.27 12/1927	1.00 26/1940	0.94 17/1941	0.75 7/1919	1.56
Bear River Refuge Boxelder	12	41 30 112 17 4208	0.60 5/1940	0.63 21/1948	1.54 12/1946	1.16 2/1940	1.10 17/1949	1.30 1/1944	0.52 14/1945	0.50 1/1940	2.31 17/1947	1.46 19/1943	1.13 10/1949	0.89 5/1946	2.31
Beaver Beaver	48	38 17 112 39 5885	1.20 1/1907	0.90 21/1921	0.96 16/1933	1.70 5/1921	2.09 30/1937	1.20 5/1949	2.03 31/1936	2.00 2/1922	2.17 30/1911	1.90 4/1918	1.05 7/1915	1.50 7/1919	2.17
Beaver Canyon Power House Beaver	10	38 16 112 32 7040	1.25 23/1944	2.02 11/1941	1.30 1/1941	1.06 25/1942	1.73 11/1947	1.95 1/1943	1.53 18/1941	2.55 1/1943	1.09 6/1939	1.67 29/1946	1.10 23/1946	1.22 18/1949	2.55
Benmore Tooele	37	40 01 112 27 5500	1.17 2/1922	1.77 10/1915	1.22 12/1942	1.06 9/1947	1.23 9/1922	1.15 5/1931	1.53 10/1945	1.34 25/1913	1.16 3/1915	1.34 24/1921	1.10 3/1913	0.83 3/1941	1.77
Birdseye Utah	16	39 52 111 33 5700	0.90 1/1934	1.15 6/1937	1.09 5/1935	0.90 5/1935	1.16 30/1937	1.43 1/1943	0.84 29/1936	0.81 11/1943	0.81 17/1947	1.24 3/1939	0.82 23/1946	0.97 28/1936	1.43
Black Rock* Millard	25	38 45 113 02 4860	0.91 28/1903	1.60 11/1915	0.84 10/1912	1.26 11/1914	1.00 23/1921	1.05 3/1915	1.02 15/1928	1.49 13/1903	1.34 3/1903	1.60 6/1916	1.89 3/1925	0.70 11/1920	1.89
Blanding R10 San Juan	45	37 38 109 28 6036	2.00 16/1914	1.50 3/1908	1.00 25/1937	1.30 11/1905	1.04 27/1926	1.40 28/1938	1.32 11/1930	1.51 21/1947	1.60 9/1927	2.00 31/1928	2.79 27/1919	2.80 16/1908	2.80
Blue Creek Boxelder	36	41 50 112 27 4500	0.60 10/1904	0.70 3/1901	1.95 13/1946	1.00 7/1902	1.06 28/1946	1.60 7/1945	1.10 19/1941	1.84 12/1945	3.40 18/1947	1.07 13/1899	1.03 11/1944	1.45 7/1946	3.40
Bluff San Juan	38	37 17 109 33 4320	1.00 4/1920	0.80 4/1939	0.90 1/1945	1.33 1/1926	1.10 27/1926	1.51 28/1927	1.10 24/1911	1.80 4/1936	1.41 1/1938	1.10 31/1928	1.00 27/1919	0.86 30/1947	1.80
Bonanza Uintah	11	40 02 109 11 5456	1.00 19/1914	0.73 25/1945	1.20 4/1923	0.98 26/1917	1.35 27/1926	1.70 14/1921	1.22 13/1930	1.14 9/1921	1.63 13/1927	1.77 5/1911	1.00 24/1923	0.70 30/1947	1.77
Brigham City Boxelder	42	41 32 112 06 4300	1.05 26/1914	1.40 2/1936	1.69 31/1936	1.30 5/1929	1.95 5/1926	1.82 5/1931	1.24 5/1914	1.18 4/1899	1.50 30/1926	1.44 6/1918	1.10 2/1925	2.15 19/1921	2.15
Bryce Canyon Natl Park Garfield R7	22	37 38 112 10 8000	2.08 22/1943	1.98 11/1935	3.08 2/1938	1.15 11/1941	1.04 28/1937	1.51 17/1949	0.92 10/1936	3.81 21/1947	4.09 11/1939	1.67 27/1946	1.35 25/1935	2.60 25/1936	4.09
Callao Juab	14	39 54 113 44 4339	1.30 10/1904	0.74 5/1942	0.70 14/1945	0.75 9/1945	0.83 21/1903	1.17 6/1904	0.45 10/1945	0.94 20/1945	0.65 17/1947	0.65 13/1942	0.75 17/1941	0.65 23/1948	1.30
Castle Dale Emery	46	39 13 111 01 5600	1.00 20/1904	0.90 6/1905	1.00 1/1916	0.90 7/1906	1.12 10/1906	1.40 28/1910	1.05 8/1923	1.82 2/1907	1.70 30/1911	1.40 28/1912	1.75 21/1905	0.80 28/1936	1.82
Castle Rock* Summit	22	41 07 111 07 6350	0.80 13/1909	1.80 23/1917	0.91 25/1920	1.30 5/1911	2.00 24/1907	1.00 26/1913	1.82 1/1925	1.73 8/1926	1.35 11/1915	0.81 10/1920	0.90 20/1909	0.75 12/1922	2.00
Cedar City Power House Iron R9	47	37 41 113 05 5805	1.50 23/1944	1.20 4/1928	1.55 13/1944	1.04 8/1900	1.33 19/1938	1.78 4/1925	1.55 25/1917	1.96 1/1916	2.88 30/1911	2.70 6/1916	1.25 27/1905	1.15 27/1936	2.88
Cisco* Grand	15	38 59 109 38 4370	1.00 25/1902	0.70 3/1905	0.75 28/1895	0.80 12/1905	1.05 3/1904	0.50 25/1899	1.10 22/1911	0.70 24/1896	1.00 26/1911	1.00 4/1911	1.00 25/1905	0.90 14/1893	1.10
Clarkston* Cache	22	41 55 112 02 5030	1.00 14/1916	1.10 27/1917	1.75 19/1929	1.40 20/1926	1.42 5/1926	1.14 11/1928	1.45 20/1922	1.35 26/1930	1.40 30/1926	1.55 5/1912	1.54 27/1926	2.00 31/1922	2.00
Clear Creek Carbon	32	39 39 111 10 8303	3.20 22/1908	2.00 29/1919	1.15 9/1943	2.48 3/1909	1.33 30/1937	2.09 1/1943	2.70 13/1894	2.09 20/1909	2.60 1/1909	1.77 1/1916	1.20 22/1943	1.81 19/1949	3.20
Coalville R10 Summit	21	40 55 111 25 5642	0.66 31/1937	1.15 23/1943	0.92 12/1944	1.30 23/1931	1.51 30/1937	1.41 8/1941	1.50 7/1937	1.76 19/1945	0.98 30/1944	1.24 27/1946	0.95 17/1930	0.97 9/1932	1.76
Corinne Boxelder	80	41 34 112 07 4233	1.64 21/1930	1.50 22/1917	1.90 13/1946	1.20 10/1943	2.45 5/1910	1.56 1/1943	1.30 21/1921	2.40 19/1901	2.00 17/1947	1.66 2/1916	1.49 26/1909	1.34 27/1907	2.45
Cottonwood Weir R7 Salt Lake	32	40 37 111 47 4961	1.18 28/1947	1.09 12/1919	1.93 14/1938	1.64 16/1944	2.13 15/1942	1.87 10/1947	1.02 16/1921	1.82 19/1945	1.90 30/1926	1.91 15/1937	1.28 2/1922	1.58 4/1948	2.13
Deer Creek Dam Wasatch	10	40 25 111 32 5285	1.23 20/1949	1.61 9/1947	1.01 27/1940	1.60 27/1942	0.91 17/1949	1.29 31/1943	0.44 3/1949	0.84 11/1946	0.56 2/1945	2.19 28/1946	1.56 10/1949	0.52 26/1946	2.19
Delta CAA Apt R Millard	10	39 23 112 30 4759	0.47 9/1949	0.89 12/1949	0.96 15/1945	0.72 16/1944	1.24 10/1947	1.08 17/1939	0.77 25/1941	0.93 9/1947	0.49 30/1944	2.59 28/1946	0.58 5/1944	0.91 1/1947	2.59
Deseret Millard	57	39 18 112 38 4541	0.95 16/1914	2.00 10/1915	0.82 2/1941	1.05 28/1893	1.80 2/1901	0.95 17/1908	1.08 6/1937	0.93 25/1928	1.20 24/1908	1.82 27/1946	0.95 3/1913	0.82 9/1931	2.00
Duchesne Duchesne	44	40 10 110 24 5520	2.00 1/1937	1.00 18/1927	0.96 27/1939	1.08 16/1920	1.72 30/1937	1.28 7/1941	0.98 13/1938	1.30 29/1937	1.69 1/1909	1.65 12/1928	1.80 17/1930	0.91 3/1922	2.00
East Portal Wasatch	15	40 10 111 11 7606	1.26 14/1906	0.90 11/1915	1.61 5/1916	0.85 16/1920	1.00 1/1917	1.01 27/1913	1.40 31/1919	1.00 15/1921	1.18 29/1905	2.03 1/1916	1.13 7/1915	1.15 19/1921	2.03
Echo Dam R1 Summit	10	40 58 111 26 5500	0.50 8/1942	1.02 3/1945	0.87 9/1943	0.67 9/1947	0.73 17/1944	1.32 9/1941	0.47 19/1941	0.72 1/1943	0.44 12/1942	1.13 28/1946	1.00 10/1949	1.08 2/1942	1.32
Elberta Utah	48	39 58 111 58 4650	0.70 28/1903	2.14 11/1915	0.93 20/1932	1.21 6/1929	1.38 31/1943	1.38[a] 1/1943	1.30 28/1937	1.54 31/1909	1.00 18/1925	1.27 13/1920	1.30 24/1926	1.10 12/1902	2.14
Elkhorn Ashley R. S. Uintah	36	40 34 109 57 6657	1.14 21/1943	1.16 4/1937	1.03 1/1941	1.01 27/1944	1.38 29/1937	1.40 7/1941	1.41 13/1938	1.15 23/1946	2.96 6/1939	0.98 26/1940	0.78 7/1937	1.72 13/1933	2.96
Emery Emery	49	38 56 111 14 6260	0.83 18/1906	0.70 24/1912	1.22 21/1918	1.25 28/1917	2.60 16/1928	1.40 20/1947	1.12 12/1918	2.16 21/1947	1.69 17/1940	2.07 6/1916	1.03 7/1915	0.70 24/1921	2.60
Enterprise Apt. R9 Iron	27	37 41 113 39 5199	3.47 9/1911	1.49 10/1915	2.05 9/1911	1.45 9/1945	1.05 10/1947	1.20 13/1911	1.68 22/1945	2.07 31/1909	1.84 28/1905	2.24 24/1920	1.92 10/1909	2.10 21/1920	3.47
Escalante Garfield	48	37 47 111 36 5258	2.20 1/1910	1.82 24/1944	1.90 18/1902	1.47 11/1941	2.11 29/1934	1.26 22/1918	3.24 12/1932	1.60 30/1909	3.20 12/1927	3.39 6/1916	1.60 19/1940	2.26 22/1943	3.39
Erekson* Tooele	10	39 55 112 35 6200	1.87 15/1914	0.94 10/1915	0.79 30/1912	1.12 1/1913	1.97 18/1921	2.19 2/1914	1.89 21/1911	0.54 29/1913	0.81 28/1919	1.56 23/1921	1.94 2/1913	0.80 12/1919	2.19
Eureka Juab	20	39 57 112 07 6530	0.65 2/1934	1.08 9/1932	0.99 2/1941	0.80 1/1941	1.26 18/1944	1.36 5/1932	1.09 30/1931	1.43 12/1930	0.62 23/1937	1.34 31/1936	0.97 5/1944	0.90 31/1936	1.43

MAXIMUM 24 HOUR PRECIPITATION

Table 86

UTAH

STATION County	Years of Record	Lat. Long Elev. Ft.	Jan	Feb	Mar	Apr	May	June	July	Aug	Sep	Oct	Nov	Dec	Max. of Record
Farmington R8 Davis	55	40 59 111 53 4267	1.53 25/1923	1.44 2/1905	1.70 28/1891	1.60 16/1914	2.19 27/1946	2.64 20/1948	1.67 20/1922	2.31 18/1945	2.42 30/1926	2.73 1/1916	1.60 10/1949	1.60 19/1923	2.73
Fillmore Millard	58	38 59 112 19 5250	1.90 6/1937	1.58 24/1935	2.32 11/1940	1.66 1/1906	1.73 3/1901	1.52 1/1936	1.39 27/1910	1.20 9/1947	2.12 29/1905	2.00 16/1908	1.60 1/1906	1.30 14/1922	2.32
Fort Duchesne Uintah	62	40 17 109 51 4951	0.60 16/1914	0.60 12/1903	1.50 7/1897	0.98 23/1921	1.84 25/1904	1.01 13/1913	0.95 16/1930	1.50 19/1901	4.06 29/1905	1.20 28/1922	0.86 10/1922	1.04 19/1949	4.06
Frisco* Beaver	16	38 29 113 00 6550	0.60 9/1898	1.00 8/1909	1.05 25/1899	0.96 28/1899	1.21 19/1898	1.45 29/1910	1.55 19/1911	0.80 31/1909	1.52 29/1911	1.20 16/1908	0.78 19/1902	0.80 29/1911	1.55
Fruita Wayne	11	38 17 111 14 5418	0.93 13/1949	0.51 25/1945	0.87 29/1949	1.07 1/1949	0.78 10/1946	0.76 25/1944	0.65 22/1944	1.45 12/1945	0.92 6/1939	1.18 12/1947	1.10 19/1940	0.65 12/1940	1.45
Fruitland R9 Duchesne	32	40 13 110 51 6620	0.70 18/1914	1.50 18/1927	1.90 2/1938	0.92 17/1920	1.70 22/1915	1.28 7/1941	1.39 23/1946	1.02 11/1945	2.00 4/1937	1.69 5/1925	0.80 29/1926	0.80 20/1921	2.00
Garland Boxelder	21	41 44 112 10 4350	0.81 18/1921	2.00 1/1923	1.04 23/1949	0.98 20/1947	1.53 26/1946	1.50 5/1945	2.20 22/1913	1.23 27/1920	2.25 17/1947	1.82 18/1949	1.01 6/1944	1.15 12/1922	2.25
Garrison* Millard	12	38 55 114 03 4850	0.75 26/1914	1.01 28/1904	0.98 7/1912	0.75 27/1912	1.23 5/1905	0.34 7/1904	0.90 21/1914	1.00 4/1916	1.70 24/1908	1.05 6/1916	0.70 13/1913	0.40 2/1913	1.70
Giles* Wayne	12	38 20 111 00 4066	0.76 15/1897	0.45 17/1897	0.60 23/1904	0.95 5/1906	0.75 4/1905	0.25 2/1899	1.40 30/1905	0.60 16/1904	1.50 22/1896	1.46 25/1897	0.55 24/1897	0.40 4/1904	1.50
Government Cr Tooele	49	40 03 112 40 5277	0.95 28/1903	1.05 16/1926	1.15 30/1912	1.22 24/1902	1.48 3/1901	1.28 4/1936	1.25 28/1939	1.45 6/1901	1.85 24/1908	1.37 23/1923	1.00 24/1908	0.98 22/1944	1.85
Grantsville P. H. R8 Tooele	35	40 31 112 31 5163	0.93 26/1914	0.87 23/1943	0.97 26/1920	1.08 2/1913	1.31 12/1907	1.19 1/1944	1.10 23/1913	0.98 18/1945	1.74 17/1947	1.14 25/1940	1.20 17/1930	0.98 23/1921	1.74
G B E S Hdqs Ephraim R8 Sanpete	30	39 19 111 29 8850	0.95 10/1916	1.75 12/1915	0.93 20/1916	0.96 29/1915	1.79 8/1933	2.20 1/1943	1.34 23/1946	1.31 12/1930	1.60 24/1930	1.25 29/1924	2.30 13/1917	1.06 14/1915	2.30
Green River R10 Emery	54	39 00 110 09 4087	0.75 23/1921	0.65 16/1926	0.75 26/1910	1.00 13/1905	1.15 5/1905	2.11 30/1940	1.13 11/1936	2.00 2/1919	1.90 13/1927	1.43 13/1941	1.78 22/1902	0.80 7/1926	2.11
Gunlock Power House Washington	20	37 17 113 43 3600	1.85 22/1943	1.11 9/1932	1.50 26/1937	1.28 11/1941	1.17 4/1930	0.90 6/1932	2.61 25/1941	1.38 9/1930	1.25 12/1939	1.00 10/1930	0.87 5/1944	1.05 28/1936	2.61
Hanksville CAA Apt R4 Wayne	38	38 25 110 41 4456	0.75 6/1937	0.83 28/1927	0.86 9/1912	0.78 6/1942	1.10 10/1922	1.00 1/1914	1.07 12/1937	1.07 4/1948	1.09 13/1927	1.34 12/1947	1.10 14/1910	0.75 18/1937	1.34
Hatch Garfield	28	37 40 112 26 6996	0.97 17/1921	0.67 4/1928	1.12 8/1918	0.90 21/1925	0.85 28/1919	1.16 3/1949	0.94 26/1916	1.34 19/1929	2.29 6/1939	1.23 29/1948	0.72 28/1919	1.80 24/1916	2.29
Heber Wasatch	57	40 30 111 25 5593	2.20 14/1909	2.00 10/1915	1.32 31/1936	1.10 5/1929	1.72 30/1937	1.42[b] 1/1943	1.66 17/1932	1.38 28/1925	1.30 24/1908	2.13 27/1946	1.50 19/1900	1.85 31/1909	2.20
Hinefer* Summit	20	41 01 110 30 5300	1.45 28/1916	1.20 4/1909	0.91 28/1909	1.10 5/1911	1.50 24/1907	1.05 28/1913	1.40 31/1910	0.93 15/1912	1.61 24/1908	0.99 1/1916	1.50 20/1909	1.10 27/1907	1.61
Hiawatha Carbon	32	39 29 111 01 7230	0.92 25/1944	1.29 1/1923	1.20 3/1935	1.33 20/1944	2.00 10/1922	2.14 6/1941	1.10 11/1936	2.05 23/1946	1.11 17/1940	1.54 28/1941	1.35 22/1943	1.53 25/1916	2.14
High Line City Cr Salt Lake	34	40 49 111 51 5100	1.91 3/1940	1.73 12/1941	3.00 14/1938	1.80 6/1919	2.17 15/1942	1.73 21/1948	1.03 10/1930	1.55 20/1945	2.12 30/1926	2.70 15/1937	1.80 4/1940	1.50 12/1937	3.00
Hite Garfield	17	37 50 110 26 3300	0.42 10/1949	0.90 5/1905	0.76 26/1900	0.71 11/1905	0.65 14/1914	1.03 18/1949	1.10 26/1907	0.63 25/1907	0.81 15/1906	1.89 5/1911	2.00 21/1905	0.97 16/1908	2.00
Huntsville* Weber	28	41 17 111 47 5100	2.32 21/1903	1.53 4/1907	1.45 8/1904	1.31 6/1923	1.32 29/1924	1.15 11/1928	2.01 28/1917	1.18 20/1906	2.50 30/1926	1.49 23/1921	2.04 20/1909	1.80 2/1925	2.50
Hurricane* Washington	17	37 15 113 25 3800	0.90 15/1914	1.82 16/1927	1.96 12/1918	1.10 16/1917	0.98 4/1930	1.45 3/1925	1.24 26/1916	0.90 3/1913	1.45 3/1915	1.65 31/1925	0.75 2/1925	0.98 26/1921	1.96
Ibapah Tooele	44	40 00 114 00 5400	1.30 6/1939	1.12 12/1908	1.38 4/1911	1.02 19/1941	2.35 2/1938	1.92 11/1928	1.29 11/1932	1.60 11/1906	0.91 18/1947	1.29 16/1938	1.23 23/1906	0.90 11/1907	2.35
Jensen Uintah	28	40 23 109 20 4739	0.75 27/1947	0.65 6/1937	0.79 23/1916	1.10 16/1920	1.29 31/1943	1.29[c] 1/1943	0.81 10/1918	0.99 6/1926	1.36 13/1927	1.15 18/1932	0.65 30/1933	1.55 19/1949	1.55
Kanosh Millard	42	38 48 112 27 5016	1.55 23/1944	1.75 24/1935	2.02 11/1940	2.10 22/1944	1.58 2/1933	1.25 1/1936	1.45 9/1936	1.66 31/1909	1.71 24/1908	2.75 28/1922	1.81 18/1941	1.20 1/1913	2.75
Kanab Power House Kane	48	37 03 112 32 4925	1.76 18/1921	1.84 9/1932	2.40 12/1906	1.35 29/1917	1.04 6/1932	0.72 19/1914	1.60 22/1904	1.43 7/1934	1.90 12/1939	1.75 5/1925	2.05 21/1902	1.34 6/1918	2.40
Kelton* Boxelder	52	41 45 113 08 4225	0.85 2/1922	1.09 21/1904	1.00 19/1905	0.80 23/1900	2.00 11/1907	1.50 16/1929	2.00 12/1904	2.50 28/1907	1.03 21/1929	1.50 6/1904	0.55 13/1909	1.00 13/1928	2.50
Laketown Rich	50	41 50 111 19 5988	2.70 6/1909	1.90 22/1904	1.00 28/1909	1.60 21/1902	2.30 18/1905	1.32 10/1947	1.70 25/1901	1.10 20/1906	1.35 9/1912	1.29 23/1923	1.90 13/1903	0.95 26/1907	2.70
La Sal San Juan	47	38 19 109 15 6775	1.50 16/1914	1.22 1/1905	0.89 17/1905	1.05 27/1932	1.11 3/1901	1.20 28/1927	1.68 23/1909	1.75 29/1936	1.70 4/1939	2.00 31/1927	1.50 17/1928	2.00 22/1924	2.00
Leeds (nr)* Washington	27	37 15 113 19 3400	1.90 16/1914	1.75 3/1928	1.59 12/1918	1.62 17/1917	1.00 20/1916	1.25 3/1925	1.45 27/1924	1.90 5/1929	1.25 30/1920	1.88 27/1912	1.60 2/1913	2.70 30/1936	2.70
Lemay* Boxelder	20	41 15 113 30 4221	0.43 3/1916	0.50 24/1915	0.81 28/1924	0.90 22/1915	1.20 7/1927	1.00 26/1913	1.12 5/1925	1.10 1/1912	1.20 21/1929	0.73 18/1924	0.34 13/1925	0.45 13/1928	1.20
Levan Juab	60	39 34 111 52 5010	2.00 10/1898	1.34 1/1905	1.70 27/1895	2.85 30/1895	1.70 20/1895	2.19 1/1943	1.40 21/1923	1.71 21/1907	2.12 5/1894	1.37 18/1932	1.65 23/1946	0.88 16/1899	2.85
Lewiston Cache	25	41 58 111 50 4481	1.03 23/1943	0.78 6/1937	1.10 31/1936	1.40 20/1947	1.25 30/1939	1.22 20/1948	1.18 7/1926	1.34 10/1930	1.26 30/1926	1.45 31/1938	1.31 2/1925	1.40 13/1933	1.45
Loa Wayne	47	38 24 111 39 7045	1.50 18/1906	1.30 10/1905	2.00 16/1906	2.00 6/1906	1.30 10/1922	1.55 25/1937	1.59 14/1896	1.17 6/1901	1.25 6/1939	1.30 2/1933	0.90 21/1943	0.60 27/1907	2.00
Logan St. Agr. Col. R9 Cache	58	41 44 111 49 4778	1.50 27/1903	2.00 20/1917	2.17 12/1946	1.43 20/1944	2.00 3/1901	1.41 16/1908	1.09 8/1926	1.39 19/1906	1.93 2/1915	1.80 15/1908	1.30 6/1945	1.32 3/1941	2.17
Lower American Fork P.H. Utah	36	40 26 111 44 5063	1.43 15/1914	1.50 12/1941	2.21 24/1916	1.19 5/1941	1.76 20/1949	1.69 1/1943	1.47 3/1925	1.23 26/1932	1.18 23/1923	2.18 27/1946	1.23 10/1949	1.21 22/1944	2.21
Lower Mill Creek P.H. Salt Lake	36	40 42 111 47 4959	1.73 3/1940	1.67 2/1936	2.10 14/1938	1.75 17/1944	2.06 15/1942	2.00 31/1943	0.91 28/1936	1.54 11/1930	1.90 26/1923	1.64 9/1937	1.61 2/1922	1.25 12/1919	2.10

MAXIMUM 24 HOUR PRECIPITATION

Table 86

UTAH

STATION County		Years of Record	Lat Long Elev. Ft.	Jan	Feb	Mar	Apr	May	June	July	Aug	Sep	Oct	Nov	Dec	Max. of Record
Lucin CAA Apt Boxelder	R6	35	41 22 113 50 4413	1.60 14/1906	0.50 19/1910	1.34 12/1946	1.25 29/1933	1.60 30/1923	1.20 16/1929	1.05 21/1913	0.95 26/1932	1.07 18/1948	1.00 16/1917	0.68 10/1944	0.75 21/1921	1.60
Lund* Iron		15	38 01 113 26 5092	1.44 20/1929	1.20 9/1923	1.00 24/1924	0.76 6/1929	0.53 26/1924	0.40 13/1911	1.12 18/1911	1.44 19/1922	1.28 30/1911	1.20 1/1903	0.67 29/1922	0.40 16/1924	1.44
McCormick* Millard		18	39 10 112 20 4850	1.60 30/1915	1.65 13/1915	0.84 4/1927	1.87 4/1921	1.27 7/1922	0.95 1/1914	0.63 27/1924	0.92 14/1921	1.01 22/1918	2.00 5/1913	1.00 6/1915	1.35 3/1913	2.00
Manila* Dagget		32	41 00 109 45 6225	0.60 10/1916	1.06 10/1934	4.20 20/1932	2.40 20/1928	1.43 7/1921	0.84 6/1921	1.00 28/1927	1.05 30/1932	1.05 24/1915	1.32 4/1913	0.53 25/1917	0.60 15/1915	4.20
Manti Sanpete		56	39 16 111 39 5675	0.90 19/1995	1.20 17/1897	1.02 14/1945	1.55 7/1906	1.52 30/1937	1.75 31/1943	1.06 22/1914	1.38 21/1921	1.20 24/1908	1.36 10/1947	1.62 22/1905	1.02 12/1937	1.75
Maplewood* Utah		21	40 09 111 34 4890	1.00 21/1927	1.24 12/1915	1.12 26/1914	1.23 16/1927	1.57 5/1926	1.14 28/1913	1.94 11/1930	1.33 8/1919	1.10 30/1926	1.60 29/1924	1.80 21/1913	1.07 29/1927	1.94
Marysvale Piute	R4	21	38 27 112 14 5839	0.78 22/1909	0.95 14/1900	0.93 25/1899	0.69 28/1899	0.95 1/1899	2.30 12/1913	0.81 26/1902	1.15 22/1907	1.30 29/1911	1.22 6/1916	1.00 20/1902	2.02 18/1914	2.30
Midlake* Boxelder		19	41 10 112 40 4218	0.65 2/1922	1.50 16/1926	0.95 1/1920	0.87 1/1925	0.80 5/1926	1.25 15/1911	1.27 7/1926	0.99 14/1927	1.30 30/1926	1.25 9/1911	0.90 13/1925	0.60 20/1921	1.50
Midvale Salt Lake		38	40 37 111 55 4340	0.82 6/1920	0.91 8/1943	1.30 13/1944	1.81 17/1944	1.26 15/1942	1.22 21/1948	1.35 31/1921	1.34 19/1945	1.07 22/1929	1.17 24/1921	1.68 2/1922	1.00 25/1916	1.68
Milford WB Apt Beaver	R10	42	38 25 113 01 5029	0.68 20/1929	1.60 21/1909	1.90 14/1945	1.00 8/1922	1.70 10/1947	1.72 20/1947	1.80 3/1934	1.37 27/1932	0.95 27/1943	1.92 6/1916	1.00 14/1909	1.00 10/1949	1.92
Millville* Cache		29	41 40 111 50 4600	0.96 26/1914	1.19 22/1927	0.73 31/1908	1.20 21/1902	1.07 28/1906	0.89 4/1915	0.72 31/1912	1.40 19/1901	0.95 1/1915	1.59 15/1908	1.34 26/1909	1.46 13/1922	1.59
Mineersville Beaver		31	38 13 112 56 5700	1.02 28/1916	1.00 23/1912	1.10 16/1905	2.00 11/1903	1.04 11/1947	0.99 3/1949	0.88 2/1914	2.20 30/1909	1.40 29/1911	1.75 27/1912	1.90 21/1902	0.68 25/1910	2.20
Moab Grand	R9	60	38 35 109 33 4000	1.20 11/1905	1.20 28/1927	1.08 26/1910	0.99 24/1930	1.85 27/1926	1.12 27/1927	2.67 13/1918	1.50 28/1939	3.99 23/1896	1.95 5/1911	1.20 21/1902	3.30 31/1915	3.99
Modena Iron	R45	49	37 48 113 54 5462	1.19 17/1916	1.66 10/1915	1.48 23/1924	1.14 5/1906	1.65 10/1947	1.22 4/1925	2.17 25/1907	2.08 30/1909	2.26 18/1925	2.02 29/1920	1.29 10/1931	1.52 7/1918	2.26
Monticello San Juan		48	37 52 109 20 7066	2.00 29/1915	1.50 20/1913	3.00 12/1918	1.50 17/1917	1.20 23/1941	3.80 28/1910	1.46 30/1935	2.00 18/1904	2.00 9/1927	4.10 5/1911	4.50 27/1919	1.50 29/1915	4.50
Moon Lake Duchesne		14	40 35 110 30 8150	2.00 22/1943	1.30 7/1937	1.49 31/1936	1.03 5/1941	1.40 30/1937	1.45 7/1941	1.23 8/1937	1.93 18/1943	1.05 22/1941	1.34 1/1944	1.06 19/1946	1.25 24/1942	2.00
Morgan Morgan		48	41 03 111 41 5068	3.60 26/1923	2.60 18/1927	2.40 11/1929	1.20 21/1920	1.90 24/1907	1.48 20/1948	1.50 4/1909	1.75 20/1906	1.60 30/1926	1.90 3/1903	1.75 22/1909	1.56 24/1920	3.60
Moroni Sanpete		42	39 32 111 35 5525	0.93 18/1916	0.75 1/1944	1.05 30/1930	1.15 16/1920	1.15 30/1937	2.16 1/1943	1.68 26/1914	1.58 4/1913	1.25 24/1908	1.45 10/1911	1.39 7/1915	0.70 7/1926	2.16
Mosida* Utah		12	40 10 111 56 4520	0.98 19/1916	1.40 1/1916	0.60 6/1913	0.85 16/1920	0.90 2/1917	0.64 5/1914	0.95 23/1913	0.95 27/1920	0.74 24/1915	1.00 24/1921	0.64 7/1915	0.45 25/1913	1.40
Mountain Dell Dam Salt Lake		30	40 45 111 44 5500	1.32 23/1943	1.34 12/1941	1.50 26/1920	1.04 5/1938	1.77 5/1926	2.02 1/1943	1.77 2/1925	1.07 13/1921	2.42 29/1926	2.05 15/1937	1.50 25/1926	1.40 2/1942	2.42
Mount Emmons Duchesne		16	40 19 110 16 6291	0.32 13/1949	0.45 20/1931	0.74 20/1932	1.13 21/1932	1.22 30/1937	1.23 28/1927	0.75 3/1949	1.55 30/1937	0.88 12/1927	1.71 11/1928	0.70 2/1925	0.70 7/1926	1.71
Mount Pleasant* Sanpete		18	39 33 111 28 5859	0.71 18/1906	1.10 7/1899	1.10 13/1895	0.90 21/1902	1.44 4/1908	0.50 7/1894	1.16 13/1896	0.72 20/1906	1.70 6/1894	0.95 16/1908	0.89 9/1896	0.80 16/1899	1.70
Myton Duchesne		34	40 12 110 04 5030	0.51 6/1920	0.60 2/1923	0.95 23/1929	0.90 21/1932	0.87 9/1922	1.22 28/1927	0.91 13/1932	0.89 20/1947	1.45 25/1915	1.09 28/1948	0.64 1/1927	0.92 19/1949	1.45
Nada* Beaver		22	38 11 113 16 5060	1.70 29/1915	1.70 10/1915	1.14 24/1924	1.10 3/1918	1.20 10/1922	1.11 4/1915	1.43 27/1917	1.65 27/1932	0.89 3/1915	1.85 6/1916	1.16 5/1924	1.16 7/1918	1.85
Nephi 5SSW Juab	R9	44	39 38 111 52 5300	1.38 31/1911	1.18 24/1913	1.49 20/1944	1.18 7/1906	1.94 31/1943	2.21[d] 1/1943	1.79 20/1943	2.61 11/1908	1.85 28/1905	1.83 27/1946	1.28 23/1946	1.23 12/1922	2.61
New Harmony Washington		20	37 29 113 18 5280	2.88 2/1922	3.23 8/1922	2.55 8/1918	1.68 3/1922	1.18 11/1947	1.38 4/1925	1.30 18/1912	2.10 10/1921	2.90 29/1911	3.22 6/1916	1.55 13/1946	2.20 22/1921	3.23
Oak City Millard		45	39 23 112 20 4900	0.75 21/1909	1.08 23/1915	1.28 21/1938	1.26 19/1929	1.60 18/1928	1.35 20/1947	2.27 27/1929	1.33 31/1936	1.51 29/1905	2.00 26/1946	1.54 23/1946	1.03 31/1908	2.27
Ogden Pioneer P. H. Weber		80	41 15 111 56 4400	1.38 15/1911	1.22 14/1937	2.06 31/1936	1.80 28/1932	2.18 5/1926	1.73 5/1945	2.29 18/1912	2.11 21/1906	2.39 29/1926	1.72 2/1916	1.44 11/1923	1.50 5/1894	2.39
Ogden Sugar Factory Weber		25	41 14 112 02 4280	0.84 31/1937	1.02 14/1937	1.87 23/1949	1.50 27/1932	1.95 5/1926	1.13 3/1925	0.76 21/1943	1.02 18/1945	1.71 30/1926	1.85 2/1939	1.20 18/1934	1.23 2/1925	1.95
Orderville Kane		40	37 16 112 38 5250	2.11 18/1921	2.00 5/1948	1.42 10/1912	1.27 29/1917	1.30 10/1947	0.88 4/1931	2.16 26/1916	2.49 10/1930	1.84 30/1911	2.40 6/1916	1.63 10/1949	1.42 18/1949	2.49
Orrs Ranch Tooele		29	40 18 112 45 4460	0.70 5/1940	1.10 10/1919	1.00 3/1938	0.90 25/1944	1.25 2/1938	0.90 1/1943	1.50 12/1946	0.89 18/1945	1.24 23/1941	1.12 24/1921	1.00 3/1925	0.82 28/1927	1.50
Panguitch Garfield		45	37 50 112 27 6648	1.27 28/1915	0.80 5/1948	1.90 3/1938	1.20 7/1906	1.44 28/1919	0.87 29/1940	1.68 12/1932	1.40 15/1935	1.88 6/1939	1.20 17/1908	0.91 7/1915	0.95 28/1936	1.90
Park City Summit		56	40 39 111 30 7000	2.25 26/1914	3.64 7/1909	3.60 7/1897	2.00 18/1896	1.17 30/1937	1.77 16/1929	2.22 18/1913	2.55 13/1922	1.70 23/1930	2.00 19/1910	1.90 16/1930	2.00 9/1909	3.64
Park Valley Boxelder		39	41 49 113 21 5613	1.66 1/1922	0.63 21/1921	0.65 25/1928	0.96 26/1932	0.87 31/1936	1.35 16/1929	1.69 31/1937	1.54 21/1923	1.44 23/1934	1.30 5/1912	1.06 16/1942	1.24 20/1921	1.69
Parowan Iron		56	37 51 112 50 6025	1.40 20/1895	1.50 21/1914	2.05 28/1949	1.30 22/1923	1.53 28/1919	1.65 4/1925	1.83 23/1893	1.62 5/1941	2.46 14/1906	2.01 1/1903	1.15 1/1913	1.52 13/1937	2.46
Payson Utah		46	40 03 111 45 4643	1.65 10/1909	1.10 12/1915	1.32 12/1907	1.40 16/1927	1.27 8/1926	1.98 1/1943	1.87 28/1917	1.05 27/1932	1.66 29/1905	1.95 16/1908	1.20 21/1913	1.06 7/1922	1.98
Pineview Weber		15	41 16 111 51 4816	2.05 4/1936	1.71 12/1941	2.77 31/1936	1.88 5/1941	1.67 17/1949	1.69 5/1945	0.88 1/1940	1.52 9/1947	1.50 16/1947	2.08 15/1948	1.60 1/1936	1.72 2/1942	2.77
Pinto* Washington		26	37 34 113 31 5907	1.36 20/1906	1.40 19/1897	1.75 8/1918	1.25 22/1923	1.08 18/1915	0.76 28/1920	1.93 22/1913	1.65 31/1909	3.05 28/1905	2.25 27/1912	1.40 26/1909	1.67 31/1909	3.05

MAXIMUM 24 HOUR PRECIPITATION

Table 86 UTAH

STATION County		Years of Record	Lat. Long. Elev. Ft.	Jan	Feb	Mar	Apr	May	June	July	Aug	Sep	Oct	Nov	Dec	Max. of Record
Piute Dam Piute		37	38 20 112 12 5900	1.01 29/1915	1.05 21/1915	0.80 27/1925	0.80 22/1948	0.90 10/1947	1.30 1/1943	0.80 9/1916	1.23 15/1944	1.31 13/1927	1.51 27/1912	0.86 9/1940	1.10 31/1915	1.51
Price Carbon	R9	38	39 36 110 49 5500	0.85 18/1921	0.80 12/1915	0.98 23/1929	0.80 8/1935	1.45 30/1937	2.85 27/1927	1.40 7/1933	2.00 23/1921	2.00 12/1927	1.65 4/1925	1.16 22/1943	1.00 29/1931	2.85
Promontary* Boxelder		41	41 35 112 35 4913	1.20 7/1912	1.20 8/1909	1.00 8/1911	0.50 6/1908	1.20 31/1908	0.80 15/1911	1.00 31/1912	1.50 31/1909	1.00 30/1911	1.00 26/1912	1.70 2/1913	1.00 9/1909	1.70
Provo Apt Utah	R9	60	40 13 111 42 4448	1.70 14/1918	1.70 2/1905	1.70 24/1916	1.52 6/1929	1.45 17/1938	1.21[e] 1/1943	1.15 8/1926	1.63 24/1946	1.25 24/1908	2.45 1/1916	1.74 22/1946	1.10 13/1906	2.45
Provo Bench* Utah		14	40 15 111 40 5000	1.12 12/1918	1.25 22/1922	1.33 21/1924	1.22 16/1927	1.65 8/1921	0.87 14/1927	1.23 8/1926	1.48 28/1925	1.19 23/1918	1.21 24/1921	1.00 13/1927	1.65 13/1922	1.65
Ranch* Kane		13	37 29 112 20 6700	3.00 10/1911	1.45 25/1902	3.85 12/1906	1.28 2/1907	1.35 21/1903	0.72 16/1911	1.25 13/1905	4.00 31/1909	2.57 30/1911	1.90 26/1912	2.01 14/1909	1.95 31/1909	4.00
Randolph* Rich		24	41 40 111 15 6378	0.80 26/1914	0.65 1/1907	0.70 16/1894	0.80 22/1923	1.17 23/1907	1.18 15/1908	2.26 31/1912	1.16 21/1908	1.75 1/1906	1.50 24/1921	1.30 20/1909	0.90 26/1907	2.26
Richfield Sevier	R9	57	38 46 112 05 5308	0.94 3/1938	1.20 23/1912	2.00 24/1899	1.17 4/1935	1.25 30/1937	1.25 1/1943	1.62 23/1929	1.30 6/1939	1.10 29/1911	1.10 5/1925	0.90 19/1902	0.85 14/1922	2.00
Richmond Cache		38	41 56 111 49 4520	0.91 22/1943	1.08 2/1916	1.32 20/1916	1.37 14/1921	1.37 4/1926	1.33 1/1943	1.15 7/1926	0.96 10/1941	1.42 23/1923	1.80 24/1919	1.56 6/1944	1.33 18/1921	1.80
Riverdale Power House Weber		36	41 10 112 00 4390	1.07 25/1914	1.29 14/1937	1.89 23/1949	1.80 28/1932	1.85 5/1926	1.38 10/1947	1.26 11/1930	2.47 12/1930	1.80 16/1947	1.67 2/1916	1.30 18/1934	1.08 3/1938	2.47
Roosevelt Duchesne	R	10	40 18 109 59 5106	0.54 24/1944	0.39 17/1945	0.47 24/1941	0.54 25/1941	0.82 31/1943	0.85 1/1943	0.68 17/1942	0.66 21/1947	0.75 13/1941	1.03 29/1941	0.47 7/1946	1.03 19/1949	1.03
St George P H Washington	R9	67	37 07 113 35 2880	1.41 22/1943	1.06 5/1948	1.27 2/1935	1.10 29/1917	1.10 10/1947	1.16 4/1925	1.82 25/1902	2.40 31/1909	1.44 12/1939	1.80 26/1912	0.96 12/1946	0.98 24/1942	2.40
Saint John* Tooele		17	40 22 112 26 5016	0.90 17/1916	0.70 25/1913	0.87 3/1927	1.20 1/1925	1.07 22/1920	1.07 3/1913	1.71 28/1917	0.92 29/1925	0.62 29/1911	1.10 3/1919	1.20 2/1913	1.20 29/1927	1.71
Saltair* Salt Lake		39	40 46 112 11 4220	0.88 5/1904	0.71 27/1904	1.20 1/1906	1.70 2/1906	1.81 3/1933	1.15 6/1914	1.15 8/1937	1.30 13/1930	1.20 2/1913	1.40 16/1938	1.20 3/1925	0.98 19/1921	1.81
Salt Lake City WB Apt Salt Lake	R14	21	40 46 111 58 4222	1.16 2/1940	0.96 23/1943	1.83 13/1944	1.12 16/1941	2.03 15/1942	1.88 21/1948	1.65 30/1945	1.96 26/1932	0.91 17/1947	1.47 10/1947	1.01 17/1941	0.90 11/1937	2.03
Salt Lake City WB Salt Lake	R58	76	40 46 111 54 4260	1.34 2/1940	1.32 4/1881	1.82 23/1916	1.40 6/1882	2.72 2/1901	2.00 5/1885	1.11 19/1912	1.44 3/1945	1.84 1/1886	1.66 14/1937	1.56 18/1875	1.38 14/1888	2.72
Santaquin P H Utah		36	39 59 111 48 5250	1.50 9/1918	1.43 10/1915	1.75 23/1929	1.93 15/1927	2.36 31/1943	2.36[f] 1/1943	1.60 29/1917	1.88 5/1948	1.50 18/1925	2.60 18/1932	1.73 13/1927	1.50 25/1916	2.60
Scipio Millard		55	39 15 112 06 5306	1.60 29/1897	1.54 7/1898	1.73 25/1899	0.90 23/1931	1.86 9/1908	2.08 1/1943	1.24 10/1936	1.85 11/1927	1.36 7/1929	1.81 16/1908	1.65 23/1946	0.98 13/1922	2.08
Sevier Bridge Dam* Juab		10	39 23 112 51 4980	0.31 24/1923	0.65 9/1926	0.80 20/1932	0.55 21/1925	0.90 5/1926	0.58 17/1929	0.75 25/1923	0.82 2/1930	1.20 7/1929	0.85 29/1922	0.45 2/1922	0.73 13/1922	1.20
Silver Lake Brighton Salt Lake	R7	34	40 36 111 35 8700	2.07 24/1943	3.19 12/1916	2.30 3/1938	1.95 5/1929	1.95 5/1926	3.12 1/1943	1.24 7/1924	2.90 12/1925	2.20 22/1918	2.20 27/1946	1.93 10/1944	2.65 27/1926	3.19
Snake Creek P. H. Wasatah		36	40 33 111 30 5950	1.44 2/1922	1.70 10/1915	1.59 25/1928	1.32 15/1920	1.46 30/1937	1.39 1/1944	1.15 14/1923	1.68 28/1925	1.72 30/1916	2.26 27/1946	2.32 27/1926	1.90 21/1921	2.32
Snowville Boxelder		43	41 58 112 43 4544	0.80 11/1904	1.20 2/1922	1.60 6/1923	1.44 21/1910	1.50 5/1926	2.43 16/1929	1.08 21/1943	1.31 27/1920	1.40 21/1929	1.38 25/1940	1.72 10/1944	1.29 25/1940	2.43
Soldier Summit Utah	R7	48	39 56 111 04 7490	0.78 14/1936	2.07 7/1949	1.20 28/1897	1.00 30/1898	2.27 31/1943	2.27[g] 1/1943	2.00 25/1903	2.00 15/1944	3.25 9/1927	1.26 18/1943	0.84 23/1946	1.43 16/1899	3.25
Spanish Fork P. H. Utah		40	40 05 111 37 4711	1.25 21/1917	0.92 11/1922	1.42 18/1921	1.40 16/1927	1.59 8/1926	2.24 1/1943	1.30 30/1923	1.97 15/1944	1.25 3/1915	1.28 27/1946	1.62 23/1946	1.80 31/1910	2.24
Standard* Boxelder		15	42 00 113 35 6000	1.04 6/1909	1.03 28/1906	1.65 23/1916	1.38 18/1913	0.92 25/1906	1.40 20/1921	1.29 10/1918	1.00 31/1909	1.34 17/1910	1.05 5/1912	1.31 21/1905	1.24 2/1909	1.65
Strawberry Daniels Wasatch		12	40 18 111 15 7975	1.00 14/1936	1.70 13/1936	1.26 31/1936	1.45 3/1948	0.60 2/1938	2.12 1/1943	1.00 12/1936	1.12 20/1936	1.10 17/1947	1.50 28/1946	1.17 23/1946	1.29 24/1942	2.12
Sunnyside* Carbon		22	39 32 110 24 6716	0.95 23/1921	0.80 17/1917	1.20 15/1906	1.40 7/1906	1.02 18/1915	1.16 4/1915	1.98 28/1917	1.63 10/1925	1.77 13/1927	2.50 5/1925	1.70 20/1906	0.80 16/1908	2.50
Teasdale* Wayne		20	38 17 111 30 7000	0.40 28/1902	1.20 11/1905	1.00 10/1912	1.25 29/1917	1.50 8/1917	0.75 28/1895	1.00 9/1913	1.00 30/1909	1.52 11/1917	2.21 6/1916	1.45 22/1902	0.85 18/1911	2.21
Terminal Salt Lake		10	40 46 112 01 4200	0.53 24/1943	0.68 12/1941	0.92 2/1941	1.10 16/1941	1.63 16/1942	1.71 11/1947	0.38 26/1941	1.77 20/1945	0.93 18/1947	1.05 5/1941	0.81 10/1949	0.67 2/1942	1.77
Thistle* Utah		41	40 00 111 29 5033	1.50 26/1916	1.65 12/1941	1.00 28/1897	1.30 3/1928	1.80 10/1896	2.00 29/1896	1.10 17/1932	1.75 11/1893	1.17 27/1939	1.60 18/1932	1.21 25/1926	2.10 30/1931	2.10
Thompsons Grand		38	38 59 109 43 5150	0.80 18/1930	0.80 16/1927	1.30 19/1935	1.00 8/1933	1.30 2/1934	1.44 8/1941	1.10 11/1936	0.90 21/1923	1.95 13/1927	1.74 14/1941	1.20 10/1923	0.90 7/1926	1.95
Tooele Tooele		53	40 32 112 18 4820	1.82 5/1904	1.40 12/1915	1.74 24/1916	1.56 8/1900	2.17 3/1901	1.30 9/1947	1.62 6/1937	1.38 20/1906	1.82 29/1905	1.80 30/1912	1.74 24/1908	1.19 10/1949	2.17
Tremonton* Boxelder		29	41 43 112 12 4322	0.80 16/1933	1.85 4/1916	2.48 31/1936	3.30 11/1914	1.30 29/1919	1.25 29/1938	2.80 8/1937	1.60 28/1920	2.08 12/1939	1.40 31/1936	1.04 20/1937	1.24 18/1921	3.30
Tropic Garfield		46	37 38 112 06 6296	4.50 23/1943	1.80 17/1917	2.53 3/1938	1.19 22/1900	0.94 10/1947	1.09 4/1949	1.92 26/1906	2.08 13/1906	2.70 12/1927	2.19 28/1912	1.57 10/1902	2.11 28/1936	4.50
University of Utah* Salt Lake		12	40 46 111 51 4500	1.05 12/1918	0.68 14/1927	1.10 29/1915	1.42 17/1922	1.39 9/1922	1.09 14/1922	0.50 6/1925	0.90 11/1926	0.98 30/1926	1.29 10/1920	1.44 2/1922	0.98 26/1916	1.44
Utah Lake Lehi Utah		44	40 22 111 55 4497	1.20 16/1914	2.68 17/1917	1.50 24/1916	1.00 18/1909	1.49 20/1949	0.96[h] 1/1943	1.25 18/1921	1.22 3/1945	1.04 5/1905	1.50 27/1946	0.90 29/1922	1.05 25/1916	2.68
Vernal Airport Uintah		52	40 27 109 31 5280	0.75 20/1935	1.11 7/1937	0.90 22/1929	1.00 10/1905	0.92 16/1903	1.36 1/1943	0.90 14/1922	1.15 21/1947	1.30 2/1938	1.34 16/1908	1.60 26/1919	1.19 19/1949	1.60
Victor* Emery		10	39 25 110 55 5250	0.63 18/1914	0.52 18/1920	0.53 20/1920	0.63 10/1918	1.00 14/1920	0.53 9/1914	0.64 22/1918	0.75 18/1920	0.90 23/1915	0.82 6/1914	0.70 2/1913	0.40 29/1915	1.00

MAXIMUM 24 HOUR PRECIPITATION

Table 86

UTAH

STATION County	Years of Record	Lat. Long. Elev. Ft.	Jan	Feb	Mar	Apr	May	June	July	Aug	Sep	Oct	Nov	Dec	Max. of Record
Watson* Uinta	28	39 45 109 05 6210	1.00 19/1914	1.05 17/1934	1.20 4/1923	1.03 20/1933	1.35 27/1926	1.70 14/1921	1.35 12/1937	1.34 16/1935	1.63 13/1927	1.77 5/1911	0.95 30/1923	0.62 6/1926	1.77
Wendover Airport R10 Tooele	38	40 44 114 02 4239	0.40 17/1916	0.65 20/1914	0.72 13/1946	0.91 1/1940	0.95 5/1932	0.88 4/1945	0.75 19/1918	1.39 11/1941	1.35 23/1934	0.97 2/1939	0.60 13/1917	0.80 20/1921	1.39
Widtsoe Ranger Sta* Garfield	15	37 51 112 00 7600	0.75 19/1921	1.00 22/1918	1.15 25/1912	1.00 26/1912	1.00 15/1914	0.70 27/1920	1.70 14/1919	1.50 4/1916	2.42 13/1927	1.56 11/1928	0.80 13/1913	0.98 24/1916	2.42
Woodruff Rich	53	41 32 111 10 6343	1.20 26/1903	0.80 28/1904	1.20 22/1929	0.98 2/1940	2.20 24/1907	1.79 9/1941	1.43 30/1912	1.42 2/1912	1.80 29/1907	2.00 17/1921	0.78 3/1925	1.50 11/1907	2.20
Zion National Park Washington	46	37 13 112 58 4000	1.94 22/1909	1.68 4/1928	2.77 3/1938	3.07 29/1917	1.80 16/1944	2.15 7/1949	1.40 10/1932	2.35 31/1909	2.00 2/1911	1.90 23/1921	1.00 13/1926	1.75 7/1918	3.07

Reference notes for Utah

* Discontinued station.

R Amounts determined by recording gage. A number next to R indicates the number of years station was equipped with a recording gage prior to 1950.

a, c, d, f, g - Credited to both May and June as rain began on 31st and ended on 1st.

b, e, h - Rain began on May 31st.

d - Part of this rainfall also included under May.

Table 87

MAXIMUM 24 HOUR PRECIPITATION

STATION County		Years of Record	Lat. Long. Elev. Ft.	Jan	Feb	Mar	Apr	May	June	July	Aug	Sep	Oct	Nov	Dec	Max. of Record
Afton Nelson		19	38 02 78 50 1250	2.75 23/1935	1.58 14/1936	4.20 17/1936	3.40 25/1937	3.10 16/1942	2.49 14/1947	2.85 9/1947	4.42 16/1940	8.87 19/1944	4.70 17/1932	2.30 7/1938	2.49 1/1934	8.87
Alexandria Arlington		12	38 49 77 03 20	1.85 2/1903	1.78 16/1899	1.60 4/1899	1.75 3/1901	3.22 12/1897	2.06 15/1901	2.88 13/1901	2.16 12/1901	4.20 15/1900	3.02 4/1902	2.40 8/1893	2.39 29/1901	4.20
Ashland Hanover		37	37 46 77 29 220	2.14 11/1900	2.75 16/1903	3.35 15/1912	4.80 17/1910	5.70 3/1893	3.00 16/1902	3.75 13/1903	4.07 12/1906	3.88 14/1904	3.62 21/1906	2.26 1/1949	2.70 15/1911	5.70
Balcony Falls Rockbridge		18	37 38 79 27 725	2.10 25/1933	2.55 25/1934	2.50 5/1932	3.91 12/1933	6.05 16/1942	4.21 18/1934	2.29 5/1941	5.22 19/1939	4.62 18/1945	3.72 16/1936	2.00 29/1948	2.60 6/1930	6.05
Barboursville* Orange		10	38 09 77 16 550	2.08 3/1906	1.81 5/1897	2.10 7/1904	2.89 14/1901	5.80 22/1901	3.82 7/1903	2.24 27/1906	2.95 6/1901	4.20 29/1896	3.67 5/1902	2.33 23/1901	3.30 29/1901	5.80
Bedford Bedford		35	37 20 79 32 950	2.98 19/1900	2.60 6/1897	3.75 23/1949	2.50 25/1937	2.80 16/1942	3.25 14/1947	2.30 13/1901	6.66 8/1942	4.35 18/1944	4.62 19/1937	3.00 1/1896	2.50 4/1948	6.66
Big Knob Scott	R	13	36 40 82 30 3150	2.37 31/1949	2.66 17/1944	1.40 6/1939	1.80 23/1941	1.51 20/1942	1.20 17/1949	3.89 20/1938	3.31 14/1940	1.89 5/1937	1.77 30/1949	1.29 19/1938	1.78 3/1948	3.89
Big Meadows Madison	R	16	38 31 78 26 3420	1.98 24/1948	2.68 21/1937	3.65 17/1936	5.44 26/1937	3.05 6/1944	6.64 17/1949	5.39 8/1935	3.12 19/1939	4.10 5/1935	5.98 16/1936	4.06 3/1947	2.54 9/1938	6.64
Big Stone Gap* Wise		20	36 52 82 47 1598	1.60 29/1912	2.39 3/1894	4.68 31/1896	2.15 4/1897	3.50 21/1901	3.00 9/1909	3.40 25/1899	4.04 9/1898	3.60 5/1908	2.90 13/1893	3.10 10/1907	3.00 14/1901	4.68
Birdsnest* Northampton		10	37 25 75 53 40	1.35 21/1902	3.20 7/1896	1.65 4/1898	2.90 10/1894	2.50 25/1895	4.80 16/1893	2.65 26/1900	3.00 24/1897	5.25 15/1900	4.00 6/1899	5.75 7/1893	1.40 15/1896	5.75
Blacksburg Montgomery		57	37 15 80 25 2170	1.90 10/1921	2.52 8/1905	2.05 17/1936	2.01 13/1949	2.51 6/1898	3.84 18/1918	3.40 23/1900	4.48 14/1940	5.90 5/1895	3.16 22/1929	2.98 25/1900	2.27 29/1901	5.90
Bon Air* Chesterfield		10	37 32 77 41 207	1.90 21/1902	2.02 16/1903	2.00 21/1903	2.70 18/1900	2.00 5/1902	2.10 3/1901	2.10 12/1901	2.40 6/1901	2.99 14/1900	1.83 30/1898	1.77 1/1897	1.90 3/1897	2.99
Bristol Washington		16	36 36 82 10 1998	1.80 9/1895	3.10 20/1897	2.15 29/1896	1.60 2/1908	2.70 21/1901	2.90 27/1902	3.40 27/1902	1.89 16/1896	3.88 3/1898	1.85 31/1949	2.50 17/1903	2.00 14/1901	3.88
Buchanan Botetourt		48	37 32 79 41 875	2.40 23/1935	1.80 26/1934	3.90 17/1936	2.42 20/1918	5.10 11/1912	3.15 13/1947	2.90 13/1905	4.86 16/1928	5.25 22/1907	5.68 2/1929	2.71 15/1926	2.40 7/1934	5.68
Burkes Garden Tazewell		54	37 06 81 20 3250	2.80 15/1947	2.70 25/1934	2.80 29/1924	2.28 1/1908	2.61 27/1919	3.37 22/1901	3.86 12/1905	3.10 7/1916	2.93 22/1898	3.40 23/1900	2.50 1/1949	2.16 21/1926	3.86
Callaville* Brunswick		51	36 47 77 44 250	2.75 11/1908	3.30 5/1896	5.10 22/1903	6.10 17/1910	3.88 15/1934	3.40 26/1918	4.84 17/1919	6.93 15/1940	4.73 6/1935	3.70 22/1929	2.63 3/1900	2.24 2/1925	6.93
Cape Henry Princess Anne	R48	75	36 56 76 00 16	2.65 27/1889	4.23 5/1896	2.92 7/1875	5.01 16/1883	3.17 28/1929	3.97 16/1893	5.76 4/1922	6.04 12/1906	7.18 16/1876	3.76 1/1939	4.60 7/1893	3.47 4/1912	7.18
Catawba Roanoke		38	37 23 80 05 1900	1.76 6/1915	2.00 26/1912	3.60 17/1936	2.87 20/1940	4.05 16/1942	4.10 29/1949	2.95 28/1934	5.70 16/1928	3.20 23/1912	6.04 30/1921	2.60 3/1947	2.30 5/1914	6.04
Charlottesville Albemarle	R57	73	38 02 78 31 870	2.40 11/1900	2.04 1/1915	3.80 17/1936	5.10 25/1937	5.00 22/1921	3.80 15/1901	2.88 28/1948	5.38 15/1949	8.00 18/1944	4.75 4/1902	3.35 17/1927	3.92 29/1901	8.00
Chatham Pittsylvania		26	36 50 79 22 700	2.64 7/1946	1.52 10/1946	2.50 6/1932	2.40 25/1937	2.30 16/1942	3.75 22/1931	2.72 10/1946	4.75 15/1940	8.45 19/1944	6.00 3/1927	2.25 12/1925	1.87 5/1941	8.45
Cheriton Northampton		13	37 17 75 58 11	3.52 29/1937	1.61 22/1948	1.67 2/1942	2.50 26/1946	1.77 11/1949	5.00 25/1945	5.10 12/1938	3.96 29/1939	3.50 6/1942	2.68 20/1944	2.35 13/1940	1.87 3/1948	5.10
Clarendon Arlington		23	38 54 77 05 225	2.13 3/1936	1.70 20/1927	2.22 28/1932	2.15 7/1930	2.35 4/1936	3.49 27/1942	3.23 24/1940	6.25 12/1928	3.65 5/1939	3.90 6/1932	3.13 9/1943	1.78 14/1941	6.25
Clarksville Mecklenburg		58	36 38 78 24 286	2.15 3/1936	3.00 2/1916	2.78 16/1912	2.60 27/1928	3.28 27/1922	3.03 10/1917	3.10 1/1944	8.27 15/1940	4.75 25/1947	2.84 17/1932	4.00 29/1934	2.24 13/1907	8.27
Clifton Forge Alleghany		19	37 49 79 50 1055	2.53 22/1935	1.24 17/1944	3.25 17/1936	1.96 20/1940	3.35 16/1942	3.30 12/1947	2.57 26/1933	4.56 4/1949	3.72 4/1935	4.08 16/1932	2.08 28/1934	1.63 4/1948	4.56
Clinchport Scott		54	36 40 82 45 1260	2.31 8/1946	2.64 17/1944	2.31 20/1944	2.54 2/1912	2.15 26/1945	2.23 21/1932	3.14 25/1939	2.54 7/1913	2.65 29/1944	3.65 22/1929	2.80 19/1906	2.10 3/1905	3.65
Columbia Goochland	R11	51	37 46 78 09 300	2.85 2/1937	2.60 3/1920	3.00 15/1912	4.16 26/1937	3.40 11/1912	4.30 7/1901	4.48 24/1904	5.00 11/1928	5.58 5/1935	4.00 4/1902	4.07 17/1927	3.20 4/1948	5.58
Covington Alleghany		12	37 48 80 00 1245	1.50 22/1949	1.64 3/1939	1.15 15/1938	1.60 14/1949	1.77 25/1944	2.40 12/1938	1.74 22/1938	2.03 22/1947	1.72 19/1944	1.96 26/1946	1.85 3/1947	1.33 12/1944	2.40
Culpeper Culpeper		42	38 28 78 00 475	2.70 10/1921	1.75 19/1927	2.15 7/1930	4.25 26/1937	4.00 23/1913	4.26 15/1916	4.08 3/1910	3.93 25/1908	5.00 23/1912	4.25 22/1929	3.03 8/1943	3.35 4/1948	5.00
Dahlgren King George		30	38 20 77 02 18	2.13 3/1944	1.73 19/1927	2.12 10/1924	2.23 8/1940	2.10 27/1946	4.50 13/1947	4.32 13/1944	5.47 11/1928	6.47 5/1935	2.74 23/1937	2.93 13/1937	2.33 13/1941	6.47
Dale Enterprise Rocking Ham		69	38 27 78 56 1350	2.00 12/1908	2.20 21/1902	3.10 17/1936	2.10 26/1914	2.92 13/1948	4.60 16/1910	4.50 23/1926	4.22 28/1893	6.30 29/1896	4.28 15/1942	3.00 9/1913	3.02 1/1934	6.30
Damascus Washington		23	36 38 81 48 1950	1.55 20/1947	2.22 11/1944	1.81 26/1935	1.53 6/1936	1.93 26/1943	2.34 25/1929	2.92 17/1941	3.05 14/1940	2.98 6/1947	1.63 20/1944	2.11 20/1944	1.77 30/1942	3.05
Dante Russell	R9	32	36 59 82 18 1765	2.15 28/1918	3.30 25/1934	2.93 23/1929	1.71 6/1936	6.51 6/1930	2.91 12/1923	3.00 6/1936	4.05 27/1944	2.53 29/1944	2.48 4/1937	1.60 9/1926	1.97 8/1924	6.51
Danville Pittsylvania		59	36 36 79 23 580	2.52 19/1936	2.24 2/1916	4.93 15/1912	2.56 9/1934	3.97 24/1916	3.38 27/1912	3.57 18/1922	4.43 11/1928	3.59 3/1913	3.55 2/1929	3.45 8/1913	2.12 17/1930	4.93
Deerfield Augusta		23	38 15 79 24 1750	1.70 20/1937	1.70 4/1932	3.80 17/1936	2.24 25/1937	3.18 16/1942	3.82 3/1942	2.42 9/1947	2.67 9/1940	3.00 28/1942	3.00 1/1929	1.55 3/1940	2.19 6/1936	3.82
Diamond Springs Princess Anne		41	36 54 76 12 25	6.10 29/1937	3.60 4/1920	2.45 13/1920	3.10 9/1938	3.50 29/1929	5.05 26/1945	5.10 26/1945	5.25 20/1933	6.80 9/1923	4.55 1/1929	3.10 16/1926	3.50 4/1927	6.80
Doswell* Hanover		12	37 52 77 26 134	2.95 6/1899	2.00 21/1897	3.24 3/1909	2.94 17/1910	3.60 16/1907	2.60 4/1908	2.20 19/1915	3.27 26/1908	2.20 22/1898	3.80 1/1915	2.11 16/1914	1.35 23/1907	3.80
Elk Knob* Lee		17	36 44 82 57 3243	2.10 28/1918	1.99 8/1911	2.27 7/1911	3.04 1/1912	2.01 23/1913	1.95 3/1909	2.53 24/1911	2.05 11/1903	1.99 5/1908	2.97 12/1911	2.68 9/1907	1.99 28/1916	3.04
Emory Washington		25	36 46 81 51 2205	2.50 20/1947	3.06 17/1944	1.85 19/1944	1.92 9/1934	2.15 20/1942	2.54 15/1937	4.46 30/1940	3.98 14/1940	2.80 29/1944	1.88 20/1944	1.55 27/1948	1.88 3/1948	4.46

MAXIMUM 24 HOUR PRECIPITATION

Table 87

VIRGINIA

STATION County	Years of Record	Lat. Long. Elev. Ft.	Jan	Feb	Mar	Apr	May	June	July	Aug	Sep	Oct	Nov	Dec	Max. of Record
Emporia Greenville	19	36 41 77 33 80	2.35 13/1945	2.00 25/1934	1.92 6/1943	2.38 25/1937	3.85 30/1933	3.84 21/1938	5.14 10/1946	5.17 14/1940	3.63 29/1944	1.77 17/1932	2.99 29/1934	2.00 11/1936	5.17
Farmville Prince Edward	30	37 18 78 23 450	2.80 19/1936	2.12 20/1947	2.72 17/1936	3.63 25/1937	4.30 1/1901	3.81 2/1939	3.51 20/1937	3.75 17/1936	3.05 25/1947	2.60 4/1902	3.17 13/1904	2.10 3/1900	4.30
Floyd Floyd	18	36 55 80 19 2600	3.50 31/1942	3.00 3/1939	1.50 6/1943	2.40 16/1933	5.00 15/1942	7.10 14/1947	3.20 12/1943	5.00 14/1940	5.85 18/1944	4.00 19/1944	3.50 5/1938	2.24 1/1934	7.10
Fredericksburg R6 Spotsylvania	58	38 18 77 28 100	2.13 12/1918	2.92 2/1897	2.71 15/1912	2.67 14/1901	2.41 4/1893	3.45 16/1902	5.26 9/1946	4.11 6/1901	5.90 5/1935	6.17 16/1942	2.23 18/1902	2.38 4/1900	6.17
Glen Lyn Giles	36	37 20 80 49 1524	2.05 23/1935	2.00 4/1920	2.00 17/1936	1.87 28/1922	1.89 22/1942	3.20 17/1949	4.60 8/1935	2.15 15/1920	2.33 16/1934	4.74 2/1929	1.89 18/1929	2.10 22/1926	4.74
Halifax Halifax	19	36 46 78 57 425	2.22 19/1936	2.30 25/1934	2.70 17/1936	3.60 24/1942	2.82 24/1944	5.49 21/1938	4.64 26/1933	5.02 14/1940	7.80 25/1947	2.50 20/1944	3.64 19/1938	1.56 20/1946	7.80
Hampton* Elizabeth City	20	37 01 76 19 3	2.25 12/1908	2.33 5/1896	2.20 26/1901	2.79 28/1898	2.62 28/1893	3.92 16/1893	3.35 3/1896	2.60 18/1894	2.51 29/1896	2.69 6/1899	2.23 17/1903	2.54 15/1896	3.92
High Knob R Wise	14	36 54 82 38 4150	3.12 7/1946	3.12 17/1944	1.61 17/1942	1.68 20/1940	2.39 15/1942	3.00 28/1943	2.30 3/1941	2.00 4/1944	2.24 28/1944	1.35 15/1943	1.61 5/1938	1.83 29/1942	3.12
Holland Nansemond	17	36 41 76 47 80	3.10 29/1937	2.25 17/1942	1.85 11/1936	2.35 19/1943	2.55 11/1949	2.90 4/1936	3.90 11/1933	0.41 1/1949	2.80 3/1934	1.93 14/1942	3.08 1/1949	1.50 30/1948	6.41
Honaker R Russell	14	37 01 81 59 1950	0.82 22/1938	2.85 17/1944	1.34 17/1949	1.39 12/1944	1.43 28/1943	1.31 17/1940	2.63 10/1949	6.90 14/1940	2.56 28/1940	1.88 6/1942	1.87 28/1948	1.90 2/1948	6.90
Hopewell Prince George	62	37 18 77 18 40	2.99 29/1937	3.47 4/1920	3.20 22/1903	5.43 17/1910	3.81 26/1948	5.00 2/1939	3.52 26/1938	3.57 24/1933	5.38 6/1935	3.40 1/1929	3.64 24/1911	2.12 28/1901	5.43
Hot Springs R Bath	58	38 00 79 50 2195	4.00 31/1899	3.20 5/1897	3.51 17/1936	2.80 19/1901	3.40 21/1901	2.50 30/1935	2.40 26/1941	4.50 4/1898	5.36 29/1896	4.43 12/1927	4.08 15/1926	2.60 28/1901	5.36
Ivanhoe* Wythe	42	36 50 80 58 2100	1.84 23/1906	1.35 15/1922	3.10 27/1913	1.58 12/1913	2.60 12/1915	3.92 27/1919	2.63 10/1911	3.85 14/1940	4.60 23/1907	5.15 2/1929	3.10 29/1934	2.06 3/1905	5.15
Jewell Ridge Tazewell	15	37 11 81 47 2750	1.68 8/1946	2.67 17/1944	1.56 13/1943	1.14 19/1943	1.52 11/1949	2.64 20/1942	3.73 9/1943	2.83 3/1947	1.92 29/1944	2.00 4/1937	1.31 15/1945	1.43 4/1948	3.73
Langley Field Elizabeth City	52	37 04 76 22 9	2.87 3/1944	3.75 3/1920	2.20 26/1901	2.79 28/1898	4.43 31/1948	3.92 16/1893	3.35 3/1896	3.45 15/1940	3.88 18/1928	3.46 2/1929	4.80 3/1947	3.36 2/1925	4.80
Lassiter* Goochland	12	37 39 77 50 100	2.03 3/1914	2.40 19/1921	3.30 15/1912	2.81 17/1910	3.70 24/1913	2.73 26/1918	4.28 26/1916	2.58 14/1918	2.30 18/1912	3.30 1/1915	2.18 15/1914	1.90 23/1920	4.28
Leeds Manor* Fauquier	10	38 50 77 59 800	2.95 12/1915	1.26 24/1915	1.80 5/1920	3.00 10/1918	2.26 17/1922	4.04 2/1915	3.00 25/1916	2.66 27/1918	4.00 29/1924	2.70 1/1915	2.78 15/1914	1.53 26/1915	4.04
Lexington Rockbridge	56	37 47 79 26 1060	2.51 9/1895	1.81 5/1897	3.51 17/1936	2.40 24/1937	3.68 12/1912	3.21 24/1905	2.43 19/1915	3.52 1/1948	4.73 28/1896	3.84 1/1915	2.10 18/1929	4.10 23/1907	4.73
Lincoln Loudon	49	39 07 77 43 500	2.06 26/1933	2.02 22/1937	2.10 3/1942	3.05 8/1902	2.54 27/1946	8.00 28/1903	2.78 12/1949	3.23 26/1937	3.25 24/1912	3.18 14/1942	2.13 16/1926	1.87 13/1909	8.00
Louisa Louisa	34	38 01 78 00 437	2.50 6/1940	2.63 4/1920	1.92 27/1919	3.83 26/1937	1.95 13/1948	1.90 6/1930	4.60 12/1943	4.25 11/1928	4.22 11/1928	5.63 22/1929	3.90 16/1926	2.59 4/1948	5.63
Lynchburg WB AP R[a] Campbell	78	37 20 79 12 947	3.57 3/1936	2.72 3/1920	4.13 17/1936	2.82 25/1937	3.54 5/1898	4.86 4/1935	4.80 7/1896	7.59 10/1928	5.85 19/1944	7.18 4/1902	4.15 23/1877	3.88 28/1901	7.59
Manassa Prince William	33	38 42 77 26 172	3.52 27/1897	3.50 2/1897	1.80 4/1902	2.37 14/1901	3.22 13/1948	2.85 3/1937	2.82 29/1945	4.15 23/1933	3.98 5/1935	3.85* 14/1942	2.48 2/1897	3.27 28/1901	4.15
Marion* Smyth	25	36 50 81 31 2145	2.83 22/1906	2.50 21/1897	2.50 9/1897	2.50 20/1901	2.20 21/1901	5.72 12/1923	2.55 12/1905	2.60 6/1901	1.92 23/1907	2.50 22/1900	2.25 4/1895	1.85 3/1905	5.72
Martinsville Henry	18	36 42 79 52 760	3.01 3/1936	1.48 26/1934	2.72 17/1936	2.75 19/1943	2.63 30/1940	2.70 3/1942	4.04 29/1940	5.46 14/1940	3.53 30/1936	4.31 16/1932	2.33 1/1940	1.81 17/1932	5.46
Max Meadows* Wythe	17	36 58 80 57 2028	2.10 3/1914	2.70 6/1897	2.90 29/1896	2.62 7/1895	2.91 22/1901	1.98 13/1907	3.01 8/1896	2.61 17/1895	3.06 23/1907	3.72 19/1906	2.38 4/1896	2.85 29/1901	3.72
Mendota Washington	42	36 42 82 18 1350	2.58 15/1947	2.10 18/1944	2.50 27/1913	2.25 28/1922	2.34 1/1909	2.40 23/1919	2.75 29/1906	3.13 14/1940	2.38 29/1944	3.26 22/1929	1.94 13/1935	2.37 3/1919	3.26
Mineral* Louisa	17	36 42 77 54 250	1.80 11/1922	2.63 4/1920	1.92 27/1919	1.98 28/1923	1.90 12/1932	1.90 6/1930	2.97 3/1925	4.25 11/1928	3.65 6/1928	5.63 22/1929	3.90 16/1926	1.50 5/1923	5.63
Monterey Highland	19	38 25 79 36 2950	1.98 30/1939	2.15 15/1936	3.70 16/1936	2.10 25/1937	4.50 16/1942	2.36 20/1946	3.30 19/1949	2.35 18/1942	2.97 5/1935	3.61 16/1936	1.32 18/1932	1.52 1/1934	4.50
Moores Creek Dam Rockbridge	15	37 45 79 38 1780	2.00 15/1945	1.20 19/1940	1.10 17/1943	1.96 19/1940	2.10 15/1949	1.93 14/1939	3.04 6/1941	3.10 19/1939	4.10 18/1944	2.32 19/1937	2.10 19/1938	1.51 5/1937	4.10
Mount Weather R[b] Loudon	46	39 04 77 55 1725	2.17 20/1935	1.76 14/1933	2.65 11/1924	3.20 10/1918	2.65 17/1942	3.84 2/1915	3.20 18/1922	5.22 23/1932	5.30 23/1912	6.27 22/1929	4.21 16/1926	4.07 1/1934	6.27
New Canton Buckingham	56	37 42 78 18 300	3.02 24/1940	3.52 4/1920	4.75 15/1912	4.84 25/1937	5.00 21/1901	3.70 16/1902	4.30 20/1937	8.28 11/1928	6.65 5/1935	4.81 16/1932	2.63 16/1926	4.00 4/1948	8.28
Newport News Warwick	28	36 59 76 26 25	2.34 11/1908	3.80 3/1920	2.35 13/1920	2.25 12/1905	2.60 14/1918	5.24 2/1915	3.76 24/1922	4.48 13/1924	3.32 18/1901	3.00 21/1926	2.85 1/1949	1.85 28/1922	5.24
Norfolk WB City R60 Norfolk	75	36 51 76 17 11	4.07 29/1937	3.45 9/1872	2.78 7/1875	5.19 16/1883	3.78 31/1888	5.97 16/1893	5.00 10/1939	6.64 21/1933	4.23 26/1882	6.29 24/1872	5.48 8/1893	2.52 10/1888	6.64
North River Dam Augusta	19	38 21 79 16 1918	3.12 24/1935	1.80 4/1932	3.61 18/1936	2.25 13/1949	3.50 16/1942	7.25 17/1949	4.25 9/1947	2.73 15/1940	3.40 19/1944	3.04 17/1936	2.74 27/1945	1.71 1/1934	7.25
Onley Accomac	32	37 41 75 43 40	2.83 29/1937	2.80 4/1920	2.70 13/1920	3.65 26/1937	2.20 26/1924	4.76 20/1938	4.05 24/1938	4.66 23/1937	5.22 19/1928	3.50 17/1936	3.15 17/1936	2.30 2/1925	5.22
Orange Orange	37	38 14 78 06 514	2.63 3/1936	1.87 26/1934	2.49 17/1936	3.85 25/1937	2.15 11/1924	2.55 2/1915	4.80 30/1923	3.60 11/1928	4.20 4/1943	4.03 15/1942	3.87 3/1947	2.10 15/1918	4.80
Pennington Gap Lee	18	36 46 83 02 1386	3.20 7/1946	3.03 17/1944	2.00 20/1944	1.87 20/1940	1.69 26/1945	3.72 28/1947	3.42 5/1945	2.53 9/1942	2.20 29/1944	1.66 4/1937	1.56 19/1938	1.65 13/1949	3.72
Powhatan* Powhatan	23	37 32 77 58 390	2.40 2/1937	1.25 20/1924	1.80 28/1942	2.60 25/1937	2.28 30/1933	2.38 27/1942	3.60 28/1934	5.50 11/1928	3.05 7/1934	3.61 22/1929	2.11 3/1929	2.69 5/1941	5.50

Table 87

MAXIMUM 24 HOUR PRECIPITATION

STATION County	Years of Record	Lat. Long. Elev. Ft.	Jan	Feb	Mar	Apr	May	June	July	Aug	Sep	Oct	Nov	Dec	Max. of Record
Quantico Prince William	45	38 30 77 19 12	2.78 1/1908	3.00 18/1922	4.20 10/1924	3.50 20/1927	4.97 24/1913	3.88 3/1915	3.90 14/1912	7.70 11/1928	4.66 5/1935	3.42 22/1911	1.88 24/1907	2.49 20/1905	7.70
Radford Montgomery	44	37 08 80 34 1800	1.85 10/1921	2.00 3/1923	1.54 29/1912	2.10 7/1948	2.90 1/1909	2.54 25/1918	2.42 16/1922	2.40 14/1920	2.54 22/1907	2.60 2/1929	1.86 1/1921	1.82 4/1948	2.90
Randolph R14 Charlotte	44	36 54 78 43 334	3.05 11/1918	3.20 3/1920	2.33 15/1912	3.03 26/1937	2.72 26/1948	5.30 15/1916	4.18 27/1945	6.90 15/1940	9.51 25/1947	2.90 31/1949	3.68 28/1944	2.11 27/1943	9.51
Richmond WB City R52 Henrico	78	37 32 77 45 162	2.66 9/1921	3.30 3/1920	3.59 21/1903	5.33 17/1910	2.39 6/1907	3.69 28/1938	7.26 30/1923	5.71 20/1931	6.68 6/1935	4.81 21/1929	2.77 18/1902	2.52 12/1909	7.26
Riverton Warren	19	38 57 78 11 500	2.51 26/1933	1.96 14/1936	3.38 18/1936	5.12 26/1937	2.03 8/1931	1.73 2/1946	2.21 29/1945	3.24 24/1933	3.79 17/1945	7.46 15/1942	2.44 13/1937	2.21 1/1934	7.46
Roanoke Roanoke	55	37 16 79 56 907	2.21 16/1924	2.94 25/1902	3.25 17/1936	2.90 19/1943	2.48 20/1942	3.74 14/1947	3.72 28/1934	5.36 28/1940	6.13 18/1944	5.55 17/1932	3.09 30/1934	3.80 3/1948	6.13
Rockymount Franklin	56	37 00 79 54 1132	2.80 2/1903	4.00 4/1920	4.00 6/1930	2.20 19/1901	2.95 12/1921	3.65 11/1942	4.34 18/1927	3.10 25/1908	4.25 29/1896	5.95 17/1932	2.80 1/1932	2.50 4/1900	5.95
Rose Hill Lee	16	36 40 83 22 1475	2.40 8/1946	2.96 17/1944	2.34 20/1944	1.90 19/1943	1.91 26/1944	4.35 28/1947	3.35 5/1941	3.40 17/1946	2.46 29/1944	1.60 31/1949	1.72 6/1948	1.78 30/1942	4.35
Runnymede* Surry	38	37 07 76 42 50	2.10 6/1929	3.72 6/1896	2.82 17/1923	2.92 9/1918	2.28 14/1918	4.00 2/1915	3.80 11/1914	4.82 14/1898	3.32 18/1912	5.00 19/1910	4.38 8/1893	2.51 2/1925	5.00
Saltville Smyth	28	36 53 81 46 1725	2.13 8/1946	2.94 17/1944	1.95 31/1935	1.81 30/1932	3.35 26/1939	3.85 11/1923	2.54 31/1940	4.20 14/1940	2.60 6/1947	2.00 1/1929	1.75 15/1926	1.90 21/1926	4.20
Speers Ferry * Scott	28	36 39 82 45 1221	1.95 2/1924	1.77 24/1907	2.00 27/1913	2.54 2/1912	2.00 30/1927	2.23 21/1932	2.15 15/1922	2.54 7/1913	2.00 4/1906	3.65 22/1929	2.80 19/1906	2.10 3/1905	3.65
Spring Creek R Tazewell	14	37 00 81 39 3150	0.76 30/1939	2.07 17/1944	1.44 3/1938	1.84 12/1949	2.17 19/1942	1.77 17/1938	2.31 20/1939	3.50 14/1940	2.36 1/1938	1.78 19/1937	1.10 5/1938	1.83 3/1948	3.50
Stanardsville* Greene	12	38 00 78 00 670	2.00 23/1896	2.20 20/1902	2.00 7/1904	2.00 14/1901	6.00 22/1901	2.40 6/1903	3.79 5/1896	4.13 28/1893	6.77 13/1893	5.50 18/1898	2.08 5/1896	1.60 20/1895	6.77
Staunton Augusta	63	38 09 79 04 1480	2.14 2/1903	1.93 28/1902	3.27 18/1936	2.83 26/1937	3.53 1/1897	2.84 25/1903	2.84 9/1913	2.57 20/1920	6.73 28/1896	3.30 1/1915	3.14 15/1920	3.20 1/1934	6.73
Stephens City* Frederick	17	39 05 78 14 710	2.10 6/1905	2.39 22/1897	2.09 11/1901	2.14 14/1901	4.65 18/1894	2.86 5/1895	2.09 3/1906	2.92 2/1906	4.22 29/1896	3.02 18/1898	2.06 26/1900	2.23 3/1898	4.65
Stuart Patrick	25	36 38 80 16 1350	2.33 16/1924	2.82 19/1927	4.50 16/1923	2.31 6/1936	3.05 25/1934	2.85 15/1943	3.00 12/1929	4.87 16/1928	4.20 29/1924	4.65 17/1932	2.85 1/1932	2.37 8/1924	4.87
Swords Creek Russell	14	37 02 81 55 1900	2.18 8/1946	3.01 17/1944	1.50 3/1938	1.55 12/1944	1.48 24/1938	1.74 17/1938	3.26 20/1939	3.60 14/1940	2.00 30/1938	1.90 31/1949	1.42 29/1948	1.48 4/1948	3.60
Timberville Rockingham	18	38 38 78 45 1030	1.54 25/1933	1.68 3/1939	4.75 17/1936	2.45 25/1937	1.76 24/1948	2.70 28/1949	2.27 14/1949	2.51 23/1933	2.58 2/1933	3.70 15/1942	2.85 30/1934	1.65 10/1938	4.75
Trout Dale R Grayson	14	36 42 81 26 3100	1.87 3/1944	2.00 18/1945	1.80 10/1938	1.95 19/1943	2.36 18/1943	2.50 23/1942	2.75 20/1949	5.83 14/1944	2.61 29/1944	2.33 20/1944	2.35 5/1938	2.39 2/1948	5.83
Urbanna WB Middlesex	26	37 38 76 35 31	2.43 3/1944	2.50 26/1934	2.25 9/1932	3.05 20/1933	3.60 26/1948	2.00 8/1930	2.92 24/1942	5.25 23/1933	3.80 30/1924	3.48 28/1924	2.83 12/1937	1.84 4/1927	5.25
Walkerton King & Queen	18	37 44 77 02 35	2.49 23/1935	1.39 7/1936	1.50 28/1942	1.76 26/1937	3.15 26/1948	3.48 20/1938	3.85 23/1946	5.27 23/1933	8.79 6/1935	2.32 14/1942	3.16 12/1937	2.17 13/1941	8.79
Wallaceton Norfolk	24	36 37 76 26 25	3.09 28/1937	1.65 21/1929	3.00 27/1934	4.16 25/1937	5.45 31/1948	5.31 25/1945	4.24 9/1934	3.84 14/1939	4.29 16/1933	5.80 1/1929	4.45 12/1937	3.65 4/1927	5.80
Warsaw* Richmond	35	37 57 76 45 110	2.50 13/1915	2.30 17/1924	2.70 1/1910	2.45 15/1901	2.30 7/1907	2.60 2/1907	3.42 26/1908	4.30 10/1907	4.60 30/1924	4.34 19/1910	2.38 8/1893	3.10 3/1925	4.60
West Point* King William	15	37 33 78 48 16	1.75 27/1902	1.80 16/1903	3.60 22/1903	2.30 3/1901	2.93 14/1918	2.38 20/1922	2.80 16/1919	3.43 19/1920	3.07 15/1917	2.30 10/1922	4.40 3/1900	1.91 17/1918	4.40
Williamsburg R10 James City	49	37 17 76 45 100	2.79 19/1936	2.80 4/1920	2.92 6/1932	3.28 17/1910	3.15 25/1934	5.00 25/1918	7.13 26/1938	7.35 1/1923	5.29 6/1935	4.10 1/1929	3.22 16/1926	2.30 15/1901	7.35
Winchester Frederick	43	39 11 78 10 720	1.95 17/1935	1.75 1/1915	3.20 18/1936	4.43 26/1937	2.60 7/1931	3.30 2/1915	2.86 3/1933	2.75 23/1933	2.05 30/1924	6.51 15/1942	3.31 30/1934	2.28 10/1928	6.51
Woodstock Shenandoah	57	38 52 78 30 875	2.09 17/1935	1.94 20/1897	3.61 17/1936	2.51 26/1937	2.80 4/1921	2.65 16/1910	2.43 9/1946	3.28 17/1942	6.21 29/1896	6.03 15/1942	2.48 8/1913	2.54 1/1934	6.21
Wytheville R46 Wythe	76	36 56 81 05 2299	1.91 22/1935	1.88 16/1903	2.58 26/1913	2.10 7/1948	3.47 19/1942	3.19 11/1923	3.15 15/1916	3.28 6/1916	4.07 5/1935	4.52 1/1929	3.79 12/1935	2.00 3/1948	4.52

Reference notes for Virginia

* Discontinued station.

R Amounts determined by recording gage. A number next to R indicates the number of years station was equipped with a recording gage prior to 1950.

a Lynchburg, recorder January 1891 - July 1933; November 1936 -

b Mount Weather, recorder November 1904 - 1914; 1940 -

MAXIMUM 24 HOUR PRECIPITATION

Table 88

WASHINGTON

STATION County	Years of Record	Lat. Long. Elev. Ft.	Jan	Feb	Mar	Apr	May	June	July	Aug	Sep	Oct	Nov	Dec	Max. of Record
Aberdeen Grays Harbor	58	46 59 123 49 12	5.25 21/1935	3.76 25/1932	4.50 4/1932	3.59 17/1938	2.36 16/1941	2.00 7/1933	1.82 2/1932	2.03 16/1912	2.31 11/1920	4.87 31/1942	4.07 18/1911	5.07 2/1943	5.25
Aberdeen - Wishkah R4 Grays Harbor	23	47 16 123 43 435	6.00 22/1935	5.18 7/1945	5.15 12/1935	4.58 11/1946	3.60 1/1940	3.00 18/1937	4.85 16/1934	2.60 31/1936	3.81 15/1939	6.00 31/1942	4.68 25/1937	7.70 1/1943	7.70
Alder Dam Camp Pierce	33	46 48 122 19 1301	3.89 22/1919	2.79 22/1936	2.16 31/1931	1.92 14/1937	1.13 20/1930	2.02 7/1936	1.13 12/1920	1.53 26/1926	1.50 27/1927	2.14 25/1934	2.06 5/1934	2.87 17/1933	3.89
Anacortes Skagit	57	48 31 122 37 30	2.43 22/1935	3.00 16/1949	1.42 8/1916	1.48 26/1894	1.89 26/1912	2.27 13/1946	1.70 9/1932	1.22 15/1912	1.11 2/1912	2.50 25/1945	1.73 16/1932	1.80 27/1949	3.00
Anatone Asotin	34	46 07 117 08 3770	2.00 12/1913	1.89 10/1932	1.47 31/1931	1.09 11/1915	1.37 27/1946	1.89 1/1923	1.30 17/1920	1.22 5/1922	1.90 23/1917	1.99 3/1940	1.25 2/1919	1.30 18/1917	2.00
Ariel Dam Cowlitz	17	45 58 122 34 224	2.30 4/1936	3.90 10/1946	2.04 21/1948	1.86 13/1937	1.33 5/1948	1.92 7/1936	1.67 8/1946	1.54 31/1937	2.22 4/1945	2.40 31/1932	2.63 27/1945	3.50 22/1933	3.90
Arlington Snohomish	20	48 12 122 08 100	2.34 10/1923	1.40 28/1924	1.51 29/1924	1.53 20/1937	1.96 31/1944	1.98 13/1946	1.80 16/1942	1.98 26/1926	1.79 5/1945	2.50 25/1945	1.50 15/1937	1.95 25/1923	2.50
Ashford* Pierce	15	46 45 122 10 1775	2.42 3/1903	2.38 7/1894	2.00 26/1905	2.28 11/1899	2.00 30/1905	2.47 3/1894	1.00 2/1902	1.27 21/1899	1.70 22/1898	2.00 3/1903	4.10 22/1901	2.50 28/1904	4.10
Battle Ground Clark	16	45 46 122 32 295	1.60 24/1929	2.86 10/1949	2.11 31/1932	1.35 14/1929	1.40 16/1945	1.64 8/1933	0.91 7/1946	1.00 12/1949	1.58 26/1948	1.88 31/1942	2.93 17/1946	3.76 6/1933	3.76
Bellingham Whatcom	39	48 48 122 29 120	2.95 21/1935	1.94 16/1949	1.59 24/1930	1.57 17/1919	1.91 20/1912	2.32 14/1946	1.50 10/1932	1.78 24/1921	1.50 27/1930	1.96 25/1945	1.81 12/1932	2.01 11/1921	2.95
Benton City Benton	41	46 17 119 30 680	1.09 5/1948	0.76 15/1933	1.03 31/1927	0.65 13/1920	0.66 9/1918	0.85 13/1948	1.08 29/1915	0.57 25/1920	1.03 10/1911	1.02 3/1927	1.01 7/1906	0.90 10/1948	1.09
Bickleton Klickitat	22	46 00 120 18 3000	1.09 7/1948	1.04 6/1940	1.20 25/1935	1.05 12/1937	0.95 20/1932	1.06 15/1931	0.50 27/1947	0.98 31/1946	0.52 10/1927	1.01 3/1927	1.11 9/1928	1.26 27/1942	1.26
Blaine R9 Whatcom	50	48 59 122 45 40	2.85 21/1935	2.12 26/1932	2.78 8/1916	2.60 9/1894	1.38 6/1897	1.90 25/1905	1.64 10/1932	1.42 25/1909	2.20 11/1920	3.50 23/1944	2.60 28/1909	2.60 23/1910	3.50
Blewett Pass Chelan	20	47 21 120 40 4071	2.40 24/1946	1.87 16/1949	2.41 11/1946	1.00 23/1940	1.12 31/1941	1.49 7/1936	0.57 6/1948	1.49 8/1948	1.20 26/1940	3.75 31/1942	1.54 27/1949	3.54 9/1933	3.75
Bothell Snohomish	19	47 47 122 13 100	2.21 22/1935	2.00 22/1949	2.33 28/1943	1.30 13/1937	1.84 8/1948	1.39 30/1935	0.75 29/1933	1.00 29/1947	1.30 14/1935	2.43 18/1947	2.30 14/1937	2.80 28/1937	2.80
Bremerton Navy Yard Kitsap	52	47 33 122 38 7	2.47 12/1901	2.78 17/1931	3.35 10/1903	1.80 14/1929	1.14 16/1901	1.75 20/1900	0.97 13/1937	1.45 21/1923	1.54 13/1920	1.84 3/1910	2.20 30/1899	2.70 13/1929	3.35
Brewster* Okanogan	23	48 06 119 50 878	1.55 25/1912	0.96 19/1917	0.67 2/1916	0.74 28/1929	1.08 9/1913	2.01 6/1936	0.82 26/1918	1.67 15/1912	0.94 7/1919	1.02 16/1918	0.90 4/1918	1.05 7/1923	1.67
Brinnon* Jefferson	10	47 41 122 54 80	2.75 12/1901	5.17 16/1902	4.64 10/1903	1.75 5/1901	1.58 16/1901	0.89 15/1898	1.30 4/1900	0.61 9/1899	2.47 7/1906	3.03 5/1903	3.45 30/1899	4.70 24/1902	5.17
Brooklyn Pacific	22	46 46 123 30 275	3.63 25/1947	3.52 26/1936	3.75 12/1935	2.45 14/1937	1.84 17/1941	1.76 8/1933	1.20 16/1934	1.38 27/1941	2.34 5/1931	5.50 24/1934	3.36 8/1937	5.13 9/1933	5.50
Buckley Pierce	37	47 10 122 00 685	3.62 22/1919	1.92 10/1918	1.97 5/1932	1.98 17/1938	1.46 16/1921	1.78 14/1946	2.20 2/1916	1.28 29/1920	1.92 6/1919	3.11 3/1927	2.86 18/1946	3.14 9/1933	3.62
Bumping Lake Yakima	39	46 52 121 18 3440	3.70 22/1919	3.33 25/1932	2.42 17/1921	1.76 30/1940	1.38 16/1941	1.46 8/1933	1.54 5/1916	1.68 27/1923	1.68 3/1945	3.45 24/1934	2.78 24/1927	3.92 5/1933	3.92
Castle Rock* Cowlitz	24	46 15 122 50 248	3.96 22/1919	3.22 27/1936	3.50 12/1935	2.02 14/1937	1.70 3/1926	1.65 8/1933	1.18 3/1928	1.31 18/1926	1.60 23/1924	2.81 3/1927	4.79 24/1927	5.40 9/1933	5.40
Cathlamet Wahkiakum	24	46 19 123 15 700	3.00 16/1941	4.00 5/1940	3.85 5/1932	3.10 30/1940	2.00 16/1941	1.48 16/1947	1.00 25/1940	2.20 31/1927	2.28 28/1927	4.87 31/1942	5.46 24/1927	5.26 9/1933	5.46
Cedar Lake King	50	47 25 121 44 1560	5.10 22/1919	4.54 25/1932	3.65 8/1916	3.70 21/1921	6.00 23/1905	3.45 2/1917	2.10 2/1916	3.40 4/1899	3.57 20/1945	5.79 31/1942	6.16 14/1906	5.20 13/1917	6.16
Cedonia* Stevens	13	48 10 118 03 3000	1.29 12/1895	1.49 18/1906	0.59 19/1904	0.85 7/1902	1.27 26/1906	1.77 17/1897	1.03 1/1897	0.73 25/1903	0.86 12/1895	1.15 19/1899	2.02 15/1896	1.28 20/1900	2.02
Centralia Lewis	55	46 43 122 57 185	2.36 12/1936	2.67 27/1936	2.82 13/1908	1.68 17/1908	1.38 5/1948	1.70 7/1936	1.07 6/1909	2.50 10/1912	1.87 3/1916	3.22 31/1942	3.07 13/1932	3.95 9/1933	3.95
Cheney Spokane	24	47 29 117 36 2400	1.04 5/1948	1.25 6/1940	0.85 7/1940	1.03 12/1944	2.12 22/1948	1.24 16/1944	1.42 3/1902	0.87 22/1903	1.23 4/1940	2.05 20/1899	2.01 30/1899	1.33 2/1941	2.12
Chesaw Okanogan	23	48 57 119 04 3200	0.44 12/1947	0.56 5/1940	0.80 24/1930	0.97 29/1948	1.24 25/1942	2.26 2/1936	1.31 16/1942	1.19 26/1941	1.62 7/1927	1.45 1/1940	0.71 10/1944	1.08 1/1927	2.26
Chewelah Stevens	24	48 14 117 43 1635	1.40 19/1934	1.13 6/1946	1.44 20/1945	1.15 19/1932	1.07 22/1932	1.19 2/1936	0.76 1/1935	1.33 30/1926	1.87 10/1927	1.53 3/1938	1.38 14/1941	1.05 19/1932	1.87
Chimacum Jefferson	23	47 57 122 46 250	1.63 21/1935	1.70 9/1942	1.16 19/1945	1.02 6/1927	1.83 27/1948	1.52 14/1946	1.12 7/1948	0.67 5/1933	1.94 26/1940	1.71 24/1943	1.74 22/1946	1.98 22/1932	1.98
Chiwawa River Chelan	25	48 05 120 51 2712	3.84 21/1935	4.63 26/1932	2.90 5/1932	1.88 14/1929	1.69 1/1940	1.52 26/1931	1.11 18/1928	1.08 4/1933	2.70 4/1945	3.99 15/1926	4.14 28/1949	3.67 22/1933	4.14
Calallam Bay-Slip Point Clallam	20	48 16 124 15 30	3.82 17/1941	3.45 7/1945	5.16 19/1945	2.24 14/1937	2.03 16/1941	1.59 18/1929	2.18 21/1945	1.72 31/1936	2.31 13/1935	3.90 17/1930	3.86 2/1942	3.50 28/1937	5.16
Clarkston Heights Asotin	12	46 23 117 05 1186	0.82 6/1948	0.84 14/1939	1.11 11/1939	0.65 29/1948	1.20 27/1946	1.09 29/1941	0.96 28/1948	0.42 29/1943	0.95 17/1940	1.29 3/1940	0.65 15/1941	0.89 27/1937	1.29
Clearbrook Whatcom	47	48 59 122 20 64	2.75 27/1931	2.90 16/1949	2.32 12/1920	1.90 4/1919	1.43 25/1910	2.00 1/1917	1.80 16/1942	3.00 31/1912	2.67 1/1936	2.90 25/1945	4.28 16/1910	2.94 12/1909	4.28
Clearwater R7 Jefferson	28	47 35 124 18 75	5.97 20/1907	4.60 26/1932	6.79 13/1908	3.46 1/1901	2.80 28/1939	3.29 19/1900	2.00 10/1909	3.10 31/1936	5.70 6/1906	3.70 2/1947	4.86 13/1949	5.25 17/1931	6.79
Cle Elum Kittitas	51	47 11 120 55 1900	2.57 13/1900	2.57 2/1916	2.50 1/1899	1.54 19/1943	1.87 26/1948	2.06 10/1948	1.08 14/1908	0.78 29/1920	1.01 26/1948	2.57 3/1927	3.00 22/1901	3.67 9/1933	3.67
Colfax Whitman	61	46 53 117 22 1973	1.46 7/1948	1.21 12/1938	1.50 17/1921	1.00 6/1893	1.39 11/1948	1.87 17/1897	1.70 4/1902	1.24 31/1912	1.56 22/1945	1.66 3/1927	1.92 5/1902	1.86 6/1933	1.92
Colville Stevens	69	48 35 117 55 1635	0.98 1/1944	1.13 18/1906	0.84 28/1932	1.27 13/1920	1.44 26/1942	1.28 23/1913	1.13 2/1902	1.62 25/1907	1.60 11/1927	1.85 1/1940	1.28 19/1905	1.10 16/1903	1.85

MAXIMUM 24 HOUR PRECIPITATION

Table 88 — WASHINGTON

STATION / County	Years of Record	Lat. Long. / Elev. Ft.	Jan	Feb	Mar	Apr	May	June	July	Aug	Sep	Oct	Nov	Dec	Max. of Record
Colville WBAP Stevens	12	48 32 117 52 1862	0.65 14/1938	0.65 28/1940	0.51 7/1940	0.68 12/1944	1.84 26/1942	0.98 22/1937	0.50 13/1937	1.08 26/1941	1.21 4/1940	1.16 1/1940	1.23 17/1942	0.69 11/1937	1.84
Conconully Okanogan	50	48 34 119 45 2270	1.45 16/1914	1.13 14/1938	1.15 10/1904	1.25 27/1922	1.81 26/1906	3.04 14/1920	2.00 1/1902	1.86 26/1941	1.25 10/1941	1.95 11/1904	1.64 4/1906	1.58 15/1900	3.04
Concrete Skagit	35	48 32 121 45 270	3.46 16/1910	3.32 16/1949	2.60 9/1916	2.73 14/1929	1.90 27/1915	1.61 15/1942	1.85 3/1932	2.32 31/1927	2.70 5/1931	4.15 24/1945	2.96 28/1909	2.54 27/1949	4.15
Coulee Dam R8 Grant	15	47 57 118 59 1702	0.86 17/1945	0.97 17/1940	0.51 16/1949	0.93 12/1944	1.35 31/1941	1.26 10/1937	0.72 27/1948	1.22 4/1948	1.38 26/1948	0.60 24/1940	0.75 26/1944	0.59 10/1937	1.38
Coupeville Island	48	48 12 122 42 50	0.97 11/1932	1.30 7/1899	1.08 10/1903	0.89 11/1902	2.45 27/1948	2.12 13/1946	1.41 10/1932	1.17 26/1926	1.22 5/1931	1.16 3/1927	1.19 2/1933	1.45 12/1916	2.45
Cushman Dam Mason R9	28	47 25 123 13 760	7.20 21/1935	6.98 6/1945	6.17 18/1945	4.65 1/1915	2.60 16/1941	3.19 25/1931	3.28 16/1934	2.04 31/1941	4.10 19/1914	4.72 18/1914	6.02 26/1949	5.69 2/1941	7.20
Cusick* Pend Oreille	10	48 21 117 19 2056	1.25 12/1906	1.50 15/1901	0.95 10/1903	0.89 14/1929	1.10 24/1908	1.90 12/1899	1.05 2/1902	1.10 25/1907	1.72 11/1927	0.71 5/1903	1.67 20/1899	1.00 15/1904	1.90
Dalles Port Klickitat	16	45 37 121 09 222	2.43 6/1948	2.20 6/1940	1.28 31/1943	1.11 13/1937	0.87 27/1945	1.19 7/1936	0.37 5/1948	0.85 5/1943	0.82 29/1944	1.33 24/1943	1.54 14/1941	2.80 6/1933	2.80
Darrington R. S. R9 Snohomish	33	48 15 121 36 550	3.39 24/1935	4.11 6/1945	2.00 28/1943	2.25 1/1943	2.30 4/1934	1.67 26/1931	2.44 16/1934	1.60 31/1927	3.90 5/1931	3.14 17/1940	4.71 5/1934	4.43 28/1937	4.71
Davenport Lincoln	43	47 39 118 09 2450	1.23 19/1934	1.50 12/1923	0.83 7/1940	0.90 11/1944	2.08 22/1948	1.91 10/1937	1.35 26/1940	1.03 30/1926	1.28 22/1934	1.00 4/1922	1.31 12/1911	1.39 31/1893	2.08
Davis Ranch* Whatcom	10	48 43 121 09 872	3.51 14/1921	4.27 11/1924	1.92 21/1922	2.28 1/1915	1.15 17/1920	0.81 2/1916	0.94 28/1916	1.13 15/1922	2.40 11/1920	2.75 11/1918	2.97 15/1919	3.92 11/1921	4.27
Dayton R9 Columbia	60	46 18 117 57 1750	1.36 2/1933	1.70 8/1899	2.08 31/1931	1.23 29/1915	2.12 29/1906	1.62 26/1916	1.56 27/1941	2.12 12/1922	1.40 16/1893	1.40 8/1893	1.99 29/1893	2.06 19/1917	2.12
Deer Park Spokane	48	47 58 117 27 2165	1.49 18/1932	1.34 17/1940	1.03 17/1919	1.18 12/1944	1.24 17/1941	1.10 2/1936	0.83 27/1940	2.95 20/1915	1.40 13/1927	1.42 3/1938	1.32 13/1941	1.54 19/1932	2.95
Destruction Island Jefferson	17	47 40 124 29 71	4.90 23/1935	2.90 24/1932	3.36 18/1945	3.10 17/1938	1.80 28/1939	1.70 15/1942	2.42 20/1945	1.18 29/1943	2.18 3/1945	3.03 17/1930	3.00 12/1932	5.20 2/1943	5.20
Diablo Dam R9 Whatcom	20	48 43 121 09 891	4.12 24/1935	5.04 17/1949	3.00 28/1943	2.32 18/1938	1.61 11/1934	1.45 15/1942	1.83 16/1934	0.88 29/1947	2.50 15/1944	6.49 24/1945	4.05 27/1949	3.70 28/1949	6.49
Dryden* Chelan	15	47 32 120 32 920	1.07 22/1931	1.77 10/1916	0.73 25/1916	1.09 14/1917	1.10 20/1912	0.95 30/1912	0.73 7/1923	0.75 22/1923	0.62 6/1911	2.08 16/1923	2.70 25/1911	2.01 18/1917	2.70
East Sound* San Juan	15	48 25 122 34 500	1.76 30/1910	1.95 27/1910	1.93 10/1903	1.00 26/1894	1.22 15/1894	1.26 3/1894	1.01 4/1893	1.44 6/1891	2.25 22/1903	1.34 3/1894	1.72 11/1901	2.05 15/1893	2.25
Ellensburg* Kittitas	54	47 00 120 32 1540	1.10 3/1907	1.14 2/1916	0.96 31/1931	0.93 20/1893	1.18 20/1893	1.58 3/1905	1.00 2/1916	0.58 14/1899	0.95 11/1919	1.55 3/1927	1.78 22/1901	1.09 13/1897	1.78
Ellensburg WBAP R10 Kittitas	10	47 02 120 31 1727	0.98 6/1948	0.63 26/1946	0.63 28/1946	0.59 9/1941	1.14 27/1948	0.81 10/1948	0.43 18/1948	0.39 31/1946	1.06 26/1948	0.80 19/1947	0.72 21/1946	0.87 27/1945	1.14
Ephrata Grant	36	47 19 119 33 1275	1.10 28/1911	0.75 17/1940	0.65 4/1906	0.85 3/1923	1.75 20/1912	1.56 21/1937	0.70 13/1920	1.20 4/1911	0.90 11/1907	0.85 5/1905	1.01 11/1903	1.03 30/1931	1.75
Everett R9 Snohomish	36	48 00 122 12 120	1.86 3/1915	2.41 2/1916	1.77 27/1943	1.47 17/1938	2.02 28/1948	2.12 31/1944	1.52 27/1948	1.34 26/1927	3.74 15/1926	2.33 10/1919	1.77 17/1946	2.74 27/1937	3.74
Ewan Whitman	10	47 07 117 44 1720	1.06 6/1948	1.12 25/1948	0.64 7/1940	1.28 1/1940	1.02 27/1946	0.91 7/1941	0.81 27/1940	0.35 2/1948	0.88 26/1948	1.00 3/1940	1.23 23/1942	0.93 9/1948	1.28
Forks Clallam	40	47 57 124 22 350	7.73 6/1948	7.91 25/1948	5.06 7/1940	3.35 1/1940	3.15 27/1946	2.60 7/1941	2.71 27/1940	2.32 2/1948	4.45 26/1948	5.30 3/1940	6.50 23/1942	6.00 9/1948	7.91
Fort Simcoe* Yakima	22	46 21 120 50 1300	2.40 3/1907	1.75 4/1907	0.85 3/1916	1.00 26/1914	1.80 24/1911	0.92 21/1897	1.25 24/1913	0.52 16/1924	1.80 5/1911	1.10 22/1894	2.00 22/1909	1.30 10/1919	2.40
Friday Harbor San Juan	12	48 32 123 02 100	2.93 21/1935	1.90 26/1936	0.80 17/1932	0.59 17/1938	1.15 31/1941	0.90 16/1937	1.63 10/1932	0.95 30/1937	1.20 26/1940	1.00 28/1935	1.56 2/1933	2.16 28/1937	2.93
Glacier R. S. Whatcom	12	48 53 121 57 937	3.61 22/1935	1.95 8/1945	2.00 12/1920	1.33 3/1939	2.00 25/1919	1.34 21/1937	1.05 17/1916	1.15 10/1922	3.53 14/1935	3.62 28/1937	2.86 14/1942	2.92 29/1917	3.62
Goat Lake* Snohomish	10	48 02 121 21 2900	3.56 7/1914	2.70 17/1913	1.76 1/1914	3.66 3/1915	1.75 20/1912	1.20 28/1912	1.23 11/1909	2.00 26/1909	1.98 15/1914	4.57 3/1910	5.50 21/1910	4.72 29/1917	5.50
Gold Creek* Yakima	12	46 55 121 28 2600	1.20 2/1921	1.10 15/1912	1.00 20/1910	0.70 15/1917	1.30 16/1921	0.65 24/1914	1.00 15/1920	1.30 29/1920	1.50 14/1929	2.50 11/1910	1.75 26/1915	1.55 19/1917	2.50
Goldendale Klickitat	50	45 49 120 50 1600	2.14 1/1928	1.10 6/1926	2.25 31/1931	0.70 27/1916	1.50 9/1907	1.02 8/1947	1.30 6/1923	0.70 31/1912	1.19 27/1947	1.95 4/1938	2.00 20/1921	2.25 6/1923	2.25
Grand Mound* Thurston	11	46 47 123 01 162	2.55 3/1895	1.85 15/1901	2.34 10/1903	2.26 11/1899	1.50 25/1895	1.59 16/1903	0.79 15/1902	1.14 25/1903	1.58 12/1903	1.38 20/1899	3.77 18/1897	3.38 27/1897	3.77
Granite Falls* Snohomish	20	48 10 121 58 350	2.59 24/1913	1.96 10/1918	2.59 8/1916	1.74 4/1920	1.85 20/1912	1.60 3/1905	1.22 3/1916	1.99 16/1912	2.20 22/1900	2.03 22/1900	2.04 18/1911	2.06 11/1917	2.59
Grapeview Mason	42	47 20 122 49 20	5.87 22/1935	3.30 18/1931	3.63 13/1908	2.11 14/1937	1.37 3/1948	1.36 7/1936	1.06 10/1932	1.24 11/1922	2.19 11/1920	3.35 3/1910	4.00 15/1919	4.06 12/1921	5.87
Greenwater R11 King	11	47 09 121 39 1708	3.38 6/1945	2.23 7/1940	2.25 27/1943	1.53 2/1943	1.26 27/1948	1.67 21/1948	1.32 28/1948	0.80 27/1940	2.02 19/1945	2.73 2/1947	3.13 17/1946	3.59 10/1946	3.59
Guler* Klickitat	15	46 00 121 32 2008	2.00 12/1936	2.25 1/1927	3.17 31/1931	2.08 13/1929	0.80 6/1926	2.00 15/1931	0.27 24/1937	0.74 2/1934	0.92 18/1931	2.31 16/1926	3.14 23/1927	3.90 6/1933	3.90
Gunns Ranch* Okanogan	25	48 31 120 18 2670	1.51 22/1919	1.00 2/1916	0.70 5/1932	0.89 29/1912	1.15 10/1910	1.32 2/1930	0.97 7/1923	1.30 15/1912	1.31 8/1930	1.08 27/1925	1.55 15/1906	2.05 6/1923	2.05
Hanford* Benton	33	46 35 119 23 385	0.85 3/1917	1.24 2/1916	0.39 17/1931	0.60 12/1921	1.50 29/1934	1.25 25/1942	0.36 19/1924	0.45 2/1934	0.70 7/1924	0.71 21/1940	0.71 11/1915	0.80 20/1940	1.50
Harrington Lincoln	34	47 25 118 15 2167	0.94 11/1919	0.91 16/1940	0.75 12/1945	0.70 29/1948	1.24 27/1946	1.47 11/1948	1.00 19/1948	1.39 30/1926	1.45 26/1948	0.79 31/1933	0.80 15/1915	1.05 6/1923	1.47
Hartline Grant	23	47 41 119 06 1910	1.05 6/1946	0.57 17/1940	0.51 14/1942	0.80 11/1944	1.80 29/1948	1.40 21/1937	0.78 27/1940	0.79 27/1941	1.49 8/1930	0.75 24/1940	1.15 26/1944	0.95 18/1932	1.80

MAXIMUM 24 HOUR PRECIPITATION

Table 88

WASHINGTON

STATION County	Years of Record	Lat. Long. Elev. Ft.	Jan	Feb	Mar	Apr	May	June	July	Aug	Sep	Oct	Nov	Dec	Max. of Record
Hatton Adams	45	46 45 118 37 1370	0.76 6/1948	0.95 2/1916	1.14 31/1931	1.04 29/1915	0.88 1/1912	1.30 24/1923	0.67 27/1940	1.99 24/1907	0.95 20/1910	1.05 7/1905	1.18 3/1925	0.72 15/1906	1.99
Headworks* Pierce	29	46 48 122 18 985	3.89 22/1919	2.79 22/1936	2.16 31/1931	1.92 14/1937	1.13 20/1930	1.50 15/1931	1.13 19/1920	1.53 26/1926	1.50 27/1927	2.14 25/1934	2.06 5/1934	2.87 17/1933	3.89
Holden Chelan	11	48 12 120 47 3436	1.75 6/1945	1.92 16/1949	1.55 17/1938	1.35 17/1938	2.00 26/1948	1.12 16/1948	0.62 5/1948	0.70 26/1946	1.53 27/1940	2.01 17/1947	2.40 26/1949	2.10 3/1943	2.40
Huntsville* Columbia	12	46 18 118 07 1400	1.30 25/1914	1.20 2/1916	1.00 25/1916	0.90 8/1917	1.40 20/1912	1.10 26/1916	0.85 27/1909	1.40 31/1912	1.00 5/1911	1.00 3/1910	0.90 10/1910	1.76 19/1917	1.76
Index Snohomish	13	47 49 121 33 532	3.30 1/1939	3.23 26/1932	4.06 5/1932	3.75 17/1938	2.34 24/1929	1.91 18/1937	1.46 27/1948	1.02 19/1948	1.95 13/1935	3.00 4/1939	5.29 15/1942	5.30 27/1937	5.30
Irene Mountain Okanogan	41	48 49 118 54 2700	0.55 14/1945	1.10 17/1910	0.74 23/1910	1.00 29/1915	1.26 30/1930	2.13 2/1936	1.60 26/1915	1.41 30/1926	1.19 12/1919	1.36 1/1940	1.05 2/1912	0.89 1/1927	2.13
Kahlotus Franklin	37	46 36 118 36 1350	0.87 26/1920	0.92 25/1948	0.87 31/1931	0.98 29/1915	0.85 19/1948	1.29 25/1942	0.53 5/1948	0.66 30/1926	0.58 28/1930	0.93 31/1933	1.30 11/1921	0.76 6/1923	1.30
Kalama Cowlitz	32	46 03 122 48 140	2.48 12/1936	3.20 10/1949	2.77 17/1921	1.97 17/1928	1.77 26/1946	2.00 9/1947	2.02 12/1946	2.22 26/1926	2.36 14/1935	2.43 16/1918	3.01 20/1921	2.75 6/1923	3.20
Kelso Cowlitz	22	46 08 122 54 17	1.84 4/1946	3.06 9/1949	2.09 31/1931	1.28 7/1945	1.46 4/1926	1.45 7/1936	1.29 27/1947	1.45 5/1933	2.24 14/1935	2.08 30/1942	3.20 25/1927	3.29 10/1933	3.29
Kennewick Benton	59	46 13 119 08 392	0.90 1/1928	0.83 24/1914	0.90 12/1923	1.09 24/1936	0.99 29/1906	1.42 26/1942	0.88 5/1948	0.99 25/1920	0.91 4/1911	0.90 19/1947	2.00 20/1920	0.70 5/1932	2.00
Kent King	36	47 23 122 13 40	3.00 22/1935	2.00 2/1916	1.40 27/1943	1.42 2/1915	1.35 16/1921	1.75 7/1936	1.33 2/1916	1.70 26/1926	1.98 4/1913	2.31 3/1927	2.10 15/1919	2.10 28/1937	3.00
Kettle Falls* Stevens	29	48 34 118 08 1265	1.05 17/1919	0.95 9/1919	0.82 22/1921	0.98 23/1936	0.90 13/1920	1.45 2/1936	1.68 7/1923	1.20 18/1926	1.77 10/1927	1.45 26/1921	1.15 4/1916	1.00 1/1927	1.77
Keyport Kitsap	31	47 42 122 37 17	2.53 22/1931	1.85 17/1937	2.07 19/1945	1.56 7/1945	1.10 27/1948	1.23 16/1931	0.90 10/1932	1.54 26/1926	2.37 27/1930	2.01 18/1947	2.13 18/1920	3.80 28/1937	3.80
Kiona* Benton	31	46 15 119 30 430	0.80 1/1928	0.76 15/1933	1.03 31/1927	0.65 13/1920	0.66 9/1918	0.71 19/1926	1.08 29/1915	0.57 25/1920	1.03 10/1911	1.02 3/1927	1.01 7/1906	0.80 27/1928	1.08
Kosmos Lewis	35	46 30 122 12 775	2.72 22/1935	2.52 5/1907	3.82 1/1910	1.80 17/1938	1.65 1/1949	2.37 8/1933	1.07 26/1940	2.06 16/1912	1.73 4/1945	2.79 24/1934	2.82 13/1906	4.02 9/1933	4.02
La Center* Clark	40	45 51 122 39 200	2.80 3/1907	2.30 8/1919	2.60 25/1916	2.22 17/1908	1.77 3/1910	1.98 6/1936	1.30 1/1902	2.60 26/1926	1.50 14/1906	2.50 16/1926	3.70 19/1921	2.65 23/1902	3.70
Lacrosse Whitman	59	46 48 117 49 1546	1.04 26/1920	1.15 12/1938	1.25 25/1916	1.24 29/1915	1.18 7/1925	1.20 26/1916	1.01 27/1909	1.02 30/1926	1.19 28/1930	1.34 3/1927	1.52 15/1930	1.16 7/1933	1.52
Lake Cle Elum Kittitas	41	47 15 121 04 2255	3.89 22/1935	2.60 2/1916	2.14 27/1936	1.48 21/1921	1.82 27/1948	1.07 22/1938	1.04 19/1941	1.74 29/1920	1.87 28/1927	3.81 25/1934	3.24 30/1921	3.98 6/1933	3.98
Lake Kachess Kittitas	42	47 16 121 12 2270	4.44 6/1923	3.55 26/1932	3.13 27/1936	1.84 10/1946	1.79 16/1921	1.20 11/1948	1.39 2/1916	1.49 30/1920	1.52 22/1926	5.21 25/1934	3.20 13/1932	4.57 5/1933	5.21
Lake Keechelus Kittitas	42	47 19 121 20 2475	5.14 22/1935	4.48 26/1932	3.10 27/1936	2.24 18/1938	1.74 27/1948	1.60 16/1931	1.40 16/1908	1.53 30/1920	1.90 20/1909	5.35 25/1934	4.07 13/1932	4.80 19/1941	5.35
Lakeside Chelan	59	47 50 120 03 1110	1.17 24/1912	1.17 13/1938	1.65 9/1904	1.09 1/1941	1.53 28/1948	2.52 6/1936	1.40 1/1902	1.25 24/1903	1.15 7/1919	1.60 10/1904	1.40 21/1901	1.70 18/1917	2.52
Lake Sutherland Clallam	18	48 05 123 42 572	5.60 31/1935	3.60 16/1949	2.68 24/1935	2.07 10/1946	2.00 4/1934	1.50 25/1931	1.72 11/1942	0.67 24/1948	1.61 20/1933	2.60 19/1947	3.23 28/1948	4.07 28/1937	5.60
Lake Wenatchee Chelan	36	47 50 120 48 1874	3.42 22/1919	4.23 1/1947	2.87 5/1932	1.32 17/1938	1.10 7/1925	1.24 18/1929	0.90 14/1920	0.82 20/1923	1.19 15/1944	3.42 31/1942	3.60 17/1946	3.35 9/1933	4.23
Landsburg King	47	47 23 121 55 535	3.34 22/1919	2.50 26/1932	2.10 17/1921	2.00 17/1938	2.10 23/1944	2.00 16/1931	1.80 2/1916	1.65 24/1907	2.70 20/1945	2.96 31/1942	3.15 2/1933	2.90 11/1921	3.34
Laurel* Klickitat	11	45 56 121 25 1900	2.50 5/1914	1.60 9/1912	1.63 25/1916	1.40 10/1914	1.09 24/1911	0.92 24/1914	0.90 1/1916	0.84 31/1912	1.04 17/1914	1.69 25/1912	2.01 2/1909	2.75 21/1915	2.75
Laurier Ferry	40	49 00 118 12 1644	0.64 19/1934	0.81 4/1945	1.00 1/1930	1.00 7/1927	1.57 22/1928	1.55 13/1941	0.93 13/1914	1.40 18/1926	1.76 11/1927	1.48 3/1938	1.00 25/1926	1.02 1/1927	1.76
Leavenworth Chelan	35	47 36 120 39 1163	2.50 22/1935	1.63 4/1945	1.09 26/1936	1.29 12/1937	1.29 16/1921	1.32 16/1937	0.70 12/1920	1.55 20/1923	1.20 26/1940	2.04 24/1934	2.73 2/1933	2.69 9/1933	2.73
Lemanasky Lake Okanogan	41	48 43 119 37 3800	1.08 4/1914	1.26 2/1946	1.17 26/1940	1.18 19/1932	1.98 9/1913	2.10 2/1936	2.18 26/1918	1.40 12/1917	1.10 11/1941	1.39 4/1922	1.25 7/1940	1.22 10/1939	2.18
Lester* King	20	47 12 121 29 1626	2.36 4/1936	4.90 5/1907	2.60 13/1908	1.89 17/1938	1.48 15/1908	2.00 26/1905	0.86 3/1932	1.36 31/1927	1.75 17/1909	2.88 24/1934	4.20 13/1906	2.09 11/1926	4.90
Lind Adams	R9 42	47 00 118 35 1625	0.69 30/1902	1.40 10/1949	0.73 13/1938	0.72 17/1925	1.61 19/1948	1.69 17/1938	1.04 6/1903	0.80 30/1926	1.13 12/1927	1.03 4/1946	0.82 8/1902	0.87 5/1933	1.69
Lone Tree* Grays Harbor	12	46 57 124 08 9	4.22 24/1913	3.42 2/1916	5.08 8/1916	2.33 1/1915	1.73 4/1911	1.55 27/1909	1.11 27/1916	2.04 16/1912	2.48 16/1912	2.88 3/1910	4.02 28/1909	2.68 11/1909	5.08
Longview Cowlitz	25	46 11 122 55 12	2.06 12/1936	2.13 10/1949	2.90 31/1931	1.13 7/1945	1.48 4/1926	1.87 7/1936	1.25 27/1947	1.79 26/1926	2.47 14/1935	2.60 3/1927	2.84 24/1927	2.80 9/1933	2.90
Loomis* Okanogan	10	48 49 119 38 1310	2.40 4/1907	1.00 15/1902	1.10 30/1906	1.60 15/1904	1.50 15/1906	1.40 18/1904	1.55 2/1902	1.08 25/1903	0.50 21/1903	2.10 11/1904	2.10 8/1906	0.90 28/1896	2.40
Lost Creek Aeneas Okanogan	40	48 29 119 01 2650	1.00 5/1916	1.14 21/1912	1.03 23/1910	1.20 11/1944	1.25 27/1909	1.30 23/1918	1.75 26/1918	1.80 30/1935	1.30 5/1937	1.07 1/1940	1.55 29/1913	1.20 1/1915	1.80
Lowden* Walla Walla	32	46 03 118 36 491	1.07 26/1920	1.00 1/1916	0.73 20/1907	1.02 28/1915	1.25 29/1906	1.00 20/1926	0.42 19/1924	0.76 12/1922	0.80 28/1930	0.74 30/1933	0.90 20/1921	1.00 19/1917	1.25
Lyle* Klickitat	18	45 30 121 15 600	2.37 3/1907	2.98 3/1907	2.18 15/1894	1.05 6/1907	0.69 15/1908	1.56 2/1894	0.80 12/1908	0.65 25/1899	0.68 29/1893	3.30 7/1893	2.15 22/1909	2.80 19/1895	3.30
Mansfield Douglas	27	47 49 119 38 2267	1.01 4/1931	0.74 19/1926	0.72 9/1929	1.02 24/1936	1.40 28/1948	2.05 7/1936	0.77 6/1948	1.00 26/1941	1.20 26/1948	1.37 23/1943	0.93 15/1925	0.88 16/1931	2.05
Marietta Whatcom	36	48 50 122 36 20	2.10 24/1935	1.60 6/1940	1.62 24/1930	1.10 4/1920	1.06 27/1948	1.35 1/1917	1.87 10/1932	1.84 24/1921	1.80 27/1921	2.20 25/1945	1.85 2/1933	2.04 29/1917	2.20

MAXIMUM 24 HOUR PRECIPITATION

Table 88

WASHINGTON

STATION County		Years of Record	Lat. Long. Elev. Ft.	Jan	Feb	Mar	Apr	May	June	July	Aug	Sep	Oct	Nov	Dec	Max. of Record
Mayfield* Lewis		21	46 29 122 32 650	2.17 12/1936	2.52 7/1894	2.44 30/1931	2.00 1/1901	1.90 25/1900	2.71 7/1936	0.80 5/1895	1.76 5/1933	1.84 1/1936	2.74 3/1927	3.30 22/1901	3.05 10/1929	3.30
Mazama Okanogan	R8	14	48 33 120 20 1960	3.00 23/1946	2.00 16/1949	0.88 18/1938	0.81 2/1941	1.52 27/1948	2.17 2/1936	1.15 18/1948	0.84 13/1948	1.35 5/1937	1.09 24/1943	2.17 27/1949	1.42 27/1949	3.00
McCumber's Ranch* Yakima		13	46 05 121 20 2182	2.65 17/1919	1.80 12/1919	2.26 1/1910	1.25 1/1915	1.10 24/1911	0.60 24/1914	0.40 1/1916	1.01 29/1920	1.70 9/1911	1.90 3/1910	2.10 22/1909	3.15 21/1915	3.15
McMillin Reservoir Pierce	R7	10	47 08 122 16 579	1.33 23/1946	1.44 10/1949	1.86 21/1948	1.27 7/1945	0.91 6/1948	1.08 17/1943	1.78 8/1946	0.71 26/1945	1.39 3/1945	1.82 28/1949	1.93 17/1946	2.22 19/1941	2.22
Metaline Falls Pend Oreille		29	48 52 117 22 2107	1.14 23/1935	1.20 22/1949	1.00 26/1914	1.19 30/1915	1.23 21/1932	1.08 17/1943	1.11 28/1942	2.07 18/1926	2.50 10/1927	1.30 3/1938	1.53 17/1946	1.25 12/1933	2.50
Mill Creek Walla Walla		34	46 01 118 07 2000	2.66 12/1928	2.51 6/1926	4.22 16/1921	2.10 10/1945	2.33 7/1948	3.58 1/1923	1.76 27/1940	1.45 30/1926	2.68 19/1921	2.36 11/1943	2.04 26/1920	2.40 22/1933	4.22
Mineral Lewis		13	46 42 122 12 1500	6.00 20/1935	5.25 6/1945	3.23 20/1948	2.75 14/1937	2.22 1/1949	3.80 27/1949	1.53 21/1940	1.02 23/1937	3.69 4/1945	5.02 31/1942	2.60 13/1941	3.49 15/1939	6.00
Monroe Snohomish		20	47 51 121 59 120	2.02 16/1932	2.45 5/1936	1.48 28/1943	1.23 13/1937	1.72 27/1948	2.10 13/1946	0.91 10/1932	1.54 29/1947	2.20 5/1931	1.68 18/1947	2.15 5/1932	2.60 28/1937	2.60
Mottinger* Benton		42	45 56 119 06 307	1.00 20/1919	0.96 1/1916	0.86 22/1910	1.05 29/1915	0.75 19/1907	1.20 8/1927	0.58 19/1924	1.21 20/1918	0.75 12/1928	0.84 2/1914	1.40 20/1921	0.80 16/1915	1.40
Mt. Adams R. S. Klickitat		26	46 00 121 32 1960	2.34 6/1948	3.21 17/1949	3.17 31/1931	2.08 13/1929	1.89 1/1949	2.00 6/1926	0.84 8/1946	0.74 2/1934	1.54 27/1947	2.48 24/1943	3.14 23/1927	3.90 6/1933	3.90
Mt. Baker Lodge Whatcom	R4	17	48 52 121 40 4150	6.00 23/1935	4.00 18/1931	4.00 22/1928	5.20 7/1927	2.60 20/1930	2.50 25/1931	3.12 1/1935	1.98 11/1927	4.15 27/1927	6.51 27/1937	3.57 25/1937	3.64 10/1937	6.51
Mt. Pleasant* Skamania		22	45 34 122 15 650	4.25 19/1911	2.65 15/1901	3.75 15/1908	1.60 4/1919	1.80 3/1910	2.00 20/1912	2.00 2/1916	1.70 31/1912	1.65 12/1906	2.90 14/1908	3.15 6/1903	3.02 19/1917	4.25
Moxee* Yakima		54	46 32 120 28 1000	0.90 20/1914	1.04 22/1904	0.76 26/1907	0.86 6/1902	0.89 16/1921	1.91 3/1905	0.96 6/1923	1.21 16/1924	0.93 2/1907	0.86 10/1914	0.90 20/1921	1.03 23/1902	1.91
Mud Mountain Dam King	R11	11	47 09 121 56 1308	1.71 6/1945	2.27 15/1939	2.16 28/1943	1.22 16/1948	1.28 22/1944	1.77 17/1943	1.59 8/1946	1.01 26/1941	1.47 26/1940	1.91 4/1941	3.03 17/1946	3.14 19/1941	3.14
Naches Heights* Yakima		38	46 39 120 38 1874	1.55 6/1912	1.10 20/1921	0.50 31/1922	0.92 12/1937	1.07 24/1911	1.56 6/1936	1.88 6/1923	0.64 1/1927	0.98 4/1937	1.36 2/1927	2.01 21/1921	2.10 19/1925	2.10
Naselle Pacific		19	46 22 123 49 25	4.45 19/1934	5.60 27/1936	4.50 5/1932	3.62 15/1938	2.65 16/1941	3.12 8/1933	2.64 16/1934	1.70 30/1937	4.90 30/1937	7.20 31/1942	5.35 8/1937	6.20 9/1933	7.20
Neah Bay Clallam		39	48 22 124 35 15	5.16 21/1935	4.11 26/1932	4.73 18/1945	2.38 1/1943	2.60 1/1940	2.13 20/1932	1.55 10/1932	1.02 28/1943	2.34 3/1941	3.48 17/1930	3.60 22/1942	4.61 2/1943	5.16
Nes Pelem Okanogan		34	48 08 118 59 1872	0.83 19/1934	1.41 11/1916	0.80 10/1929	1.25 12/1944	1.75 28/1948	1.45 3/1936	0.87 23/1918	1.57 23/1948	1.09 11/1927	1.08 3/1922	1.20 15/1915	0.90 20/1926	1.75
Newport Pend Oreille		33	48 11 117 03 2135	1.25 23/1935	1.38 22/1949	1.00 7/1940	0.86 19/1932	1.77 25/1942	1.63 25/1947	1.14 1/1912	1.20 19/1926	1.80 11/1927	1.08 19/1946	1.67 17/1946	1.21 16/1929	1.80
North Head W.B. Pacific	R40	63	46 18 124 05 194	4.29 2/1895	3.69 1/1916	2.98 11/1935	2.74 19/1893	2.63 4/1948	2.00 24/1931	1.74 23/1947	1.78 30/1890	2.89 5/1931	2.94 30/1942	3.27 12/1932	3.59 20/1925	4.29
Northport Stevens		39	48 55 117 47 1327	0.92 23/1913	0.90 15/1901	0.80 10/1929	0.90 23/1936	1.14 14/1941	1.28 26/1944	2.13 3/1901	1.00 14/1910	1.43 29/1944	1.57 3/1938	1.28 18/1899	0.92 16/1900	2.13
Oakville Grays Harbor		33	46 51 123 14 85	4.31 22/1919	3.22 6/1945	2.52 12/1935	2.07 30/1940	1.47 16/1941	1.22 8/1933	0.77 12/1920	1.65 26/1926	1.78 1/1941	3.82 31/1942	2.50 7/1937	4.21 9/1933	4.31
Odessa Lincoln		39	47 20 118 40 1540	1.15 3/1907	0.79 17/1940	0.71 13/1918	0.91 29/1915	1.26 28/1946	2.36 26/1942	1.99 27/1940	1.00 25/1903	1.07 21/1910	0.84 6/1923	0.92 19/1910	0.77 6/1923	2.36
Okanogan Okanogan		24	48 22 119 35 835	0.66 22/1931	1.05 17/1940	0.69 27/1933	1.24 12/1939	0.88 31/1941	1.56 7/1936	0.88 17/1928	0.70 26/1941	1.21 6/1927	1.10 24/1940	0.90 8/1928	0.95 10/1939	1.56
Olga San Juan		60	48 36 122 48 80	3.40 21/1935	2.80 16/1949	1.74 20/1948	1.48 5/1901	1.98 27/1948	1.85 13/1946	1.60 10/1932	2.05 7/1891	2.38 17/1891	2.61 24/1945	1.79 29/1909	1.95 1/1921	3.40
Olympia W.B. Thurston		72	47 03 122 54 69	4.49 22/1935	3.52 2/1916	4.05 13/1908	2.51 1/1901	2.20 1/1940	2.40 13/1946	1.02 3/1907	1.05 4/1941	1.90 6/1931	3.25 31/1942	3.77 21/1910	3.67 21/1915	4.49
Omak Okanogan		41	48 26 119 32 1228	1.96 25/1912	1.09 10/1943	0.60 13/1917	1.18 8/1943	0.97 16/1945	2.21 2/1936	1.92 16/1942	1.06 15/1912	1.26 7/1927	1.08 4/1922	1.07 4/1918	1.10 30/1913	2.21
Oroville Okanogan	R8	36	48 58 119 29 1060	0.55 24/1910	1.00 19/1919	1.00 23/1910	1.29 28/1948	1.40 9/1913	1.86 2/1936	1.80 10/1918	1.57 20/1923	1.43 10/1941	1.10 3/1922	0.95 4/1918	1.50 6/1917	1.86
Packwood Lewis		23	46 37 121 40 1060	4.33 22/1935	2.18 24/1932	3.13 31/1931	2.48 17/1938	0.97 17/1941	2.22 7/1936	0.95 16/1942	0.96 4/1933	1.12 27/1940	4.27 31/1942	2.90 8/1937	4.75 9/1933	4.75
Palmer King	R9	25	47 18 121 50 895	3.51 5/1926	3.36 26/1932	4.00 5/1932	2.81 17/1938	2.98 23/1944	2.28 8/1933	1.88 27/1948	2.01 31/1927	2.06 22/1948	4.55 25/1934	4.03 2/1933	4.50 9/1933	4.55
Peterson's Ranch Skamania		22	46 03 122 12 596	4.50 18/ 1932	4.96 5/1946	4.24 5/1932	3.53 14/1937	2.40 3/1948	3.10 8/1933	2.08 3/1932	1.44 22/1943	5.60 3/1945	4.38 31/1942	4.66 8/1937	6.52 18/1933	6.52
Plain Chelan		13	47 46 120 40 1800	1.80 26/1947	1.60 5/1945	0.85 18/1938	1.36 20/1940	1.05 29/1948	2.08 7/1946	0.55 26/1947	0.37 15/1948	1.47 27/1940	3.05 31/1942	2.08 17/1946	2.90 11/1946	3.05
Pleasant View Walla Walla		13	46 31 118 19 1650	0.85 8/1948	1.00 17/1940	0.58 12/1945	0.86 28/1943	0.74 27/1945	1.30 25/1942	0.50 27/1940	0.28 2/1941	0.91 15/1947	0.98 22/1943	1.43 23/1942	0.80 1/1942	1.43
Pomeroy Garfield		55	46 28 117 35 1900	1.71 2/1933	1.69 9/1899	2.25 31/1931	0.94 7/1900	1.72 21/1925	2.58 26/1897	1.40 13/1914	1.27 9/1916	1.45 25/1947	1.09 7/1893	1.59 22/1901	1.75 20/1906	2.58
Port Angeles Clallam	R(a)	72	48 07 123 26 94	3.02 21/1935	3.30 16/1949	1.55 21/1948	1.15 16/1891	1.00 27/1948	1.46 13/1946	0.75 9/1932	1.10 14/1918	1.46 21/1924	2.05 17/1947	2.43 17/1892	2.63 18/1897	3.30
Port Townsend Jefferson	R8	58	48 06 122 46 58	1.17 9/1939	3.00 2/1916	1.19 10/1903	1.05 26/1894	2.08 27/1948	1.52 1/1898	1.34 10/1932	0.87 26/1926	1.52 5/1931	1.04 13/1898	1.10 2/1933	1.60 26/1891	3.00
Prindle Skamania		16	45 35 122 10 250	3.03 5/1948	2.70 6/1943	2.80 28/1934	2.85 17/1938	2.40 6/1945	1.70 7/1936	1.70 16/1942	1.43 29/1943	2.60 27/1940	2.63 28/1933	4.00 23/1942	3.25 6/1933	4.00
Prosser Benton		37	46 12 119 46 675	0.85 3/1936	0.76 6/1943	0.56 26/1938	0.62 12/1920	0.99 22/1914	0.96 8/1947	0.56 29/1915	0.75 31/1946	0.80 25/1925	0.83 20/1947	1.26 20/1921	0.88 26/1928	1.26

MAXIMUM 24 HOUR PRECIPITATION

Table 88

WASHINGTON

STATION County	Years of Record	Lat. Long. Elev. Ft.	Jan	Feb	Mar	Apr	May	June	July	Aug	Sep	Oct	Nov	Dec	Max. of Record
Prosser - 4 NE Benton	26	46 15 119 45 840	1.24 6/1948	0.55 6/1940	0.49 13/1938	0.45 29/1943	0.61 13/1945	1.15 18/1938	0.52 27/1940	0.91 20/1947	0.84 26/1925	0.73 3/1927	0.83 29/1926	0.72 30/1944	1.24
Pullman Exp. Station Whitman	57	46 44 117 10 2550	1.80 13/1913	1.40 16/1901	1.70 21/1929	0.90 7/1917	1.40 18/1903	1.63 26/1934	0.92 4/1900	1.56 30/1926	1.80 15/1947	1.14 7/1895	1.88 7/1906	2.00 20/1906	2.00
Puyallup Pierce	36	47 12 122 20 50	2.35 22/1935	2.00 11/1933	2.43 17/1921	1.62 2/1915	1.30 27/1915	1.87 29/1917	1.47 2/1916	1.39 22/1923	1.90 1/1936	2.20 4/1927	2.00 13/1937	2.87 9/1933	2.87
Quilcene R8 Jefferson	30	47 49 122 55 123	3.80 1/1939	4.10 11/1947	2.43 19/1945	2.56 13/1937	1.85 16/1941	1.21 9/1947	0.85 12/1920	1.69 26/1926	2.55 30/1937	3.20 25/1943	3.27 7/1924	3.97 14/1939	4.10
Quinault R. S. Grays Harbor	14	47 28 123 51 220	12.00 21/1935	7.55 26/1932	7.46 13/1908	6.00 1/1915	4.06 28/1939	2.03 25/1931	2.40 16/1934	3.36 31/1927	4.69 15/1939	6.21 25/1906	6.33 28/1909	6.32 17/1933	12.00
Rainbow Falls Park Lewis	13	46 38 123 14 301	1.98 24/1947	2.34 6/1940	1.39 23/1938	1.71 30/1940	1.16 21/1939	1.22 23/1937	0.60 16/1942	0.67 3/1941	1.75 4/1945	3.25 31/1942	2.78 8/1937	2.07 27/1945	3.25
Rainier Carbon River R4 Pierce	20	47 00 121 55 1716	2.72 22/1934	2.70 19/1931	3.34 5/1932	2.33 17/1938	1.77 1/1936	2.04 8/1933	2.57 16/1942	1.62 5/1933	2.26 4/1945	3.43 25/1934	4.28 17/1946	3.89 9/1933	4.28
Rainier Longmire Pierce	38	46 45 121 49 2762	4.60 22/1919	3.36 7/1945	4.25 31/1931	3.60 17/1938	1.98 12/1927	1.85 13/1946	1.78 2/1916	1.90 31/1927	1.95 20/1945	3.14 24/1946	3.61 8/1937	6.11 10/1946	6.11
Rainier Ohanapecosh R5 Lewis	18	46 44 121 34 1925	2.73 22/1934	2.96 6/1944	2.92 22/1948	1.87 12/1946	1.75 16/1941	1.25 7/1936	1.21 4/1928	1.70 31/1927	2.87 3/1945	3.10 3/1927	3.27 23/1942	4.05 27/1945	4.05
Rainier Paradise R. S. Pierce	28	46 47 121 44 5550	4.05 5/1926	3.90 4/1943	3.12 14/1932	3.55 17/1938	1.95 1/1921	2.20 7/1936	1.60 16/1946	2.70 5/1927	4.00 3/1920	5.85 1/1947	4.40 8/1919	4.12 9/1933	5.85
Randle Lewis	23	46 32 121 57 940	2.05 19/1934	2.47 14/1949	3.85 3/1931	2.20 17/1938	2.53 1/1949	2.27 7/1936	1.06 16/1942	1.04 5/1933	1.87 3/1945	2.94 1/1947	3.56 8/1937	4.95 9/1933	4.95
Reardan* Lincoln	18	47 40 117 54 2510	0.90 2/1907	0.99 15/1901	0.74 13/1918	1.24 14/1904	1.98 25/1906	0.83 3/1905	0.90 6/1909	1.09 8/1900	1.07 21/1910	1.05 19/1899	1.37 6/1903	0.98 27/1911	1.98
Republic R9 Ferry	38	48 39 118 44 2650	0.77 24/1912	0.99 9/1919	0.80 4/1916	3.50 7/1937	1.50 14/1901	1.10 1/1901	1.56 2/1902	1.85 30/1926	1.06 11/1927	1.05 23/1940	1.47 7/1924	0.97 19/1900	3.50
Rimrock Tieton Dam Yakima	41	46 39 121 08 2730	2.77 7/1923	1.66 5/1926	2.90 3/1931	1.57 13/1937	0.94 1/1940	1.41 6/1936	1.36 23/1918	0.83 29/1920	1.11 28/1947	2.41 3/1927	2.55 30/1921	5.49 10/1946	5.49
Ritzville Adams	48	47 08 118 22 1825	1.02 3/1907	1.00 15/1901	0.75 22/1916	0.90 17/1925	1.43 20/1948	1.55 1/1923	1.08 27/1940	1.32 30/1926	1.48 7/1900	0.66 14/1908	0.90 7/1906	1.86 13/1912	1.86
Rock Island* Douglas	33	47 23 120 08 633	0.59 23/1946	1.37 2/1916	0.55 21/1929	1.16 14/1917	1.35 7/1925	2.05 7/1936	1.80 30/1915	0.86 16/1924	0.85 5/1925	1.37 18/1920	0.75 22/1946	0.91 26/1936	2.05
Rosalia Whitman	57	47 14 117 23 2300	1.57 6/1948	1.45 15/1901	0.96 28/1934	1.12 2/1923	1.46 13/1925	1.80 1/1923	2.42 29/1907	0.92 31/1896	1.51 13/1927	1.50 3/1927	1.84 24/1927	1.83 6/1933	2.42
Ruff Grant	30	47 08 119 03 1440	1.10 5/1948	0.96 17/1940	0.52 13/1938	0.90 13/1920	1.03 19/1948	1.33 9/1948	2.20 26/1940	0.55 30/1926	0.66 2/1934	0.80 24/1940	0.70 21/1921	0.80 28/1937	2.20
Sappho R10 Clallam	10	48 04 124 07 760	3.71 16/1944	4.07 6/1945	4.41 18/1945	2.70 10/1946	2.26 16/1941	1.39 7/1947	1.75 21/1945	1.25 29/1943	2.06 3/1945	3.84 24/1945	3.85 8/1944	4.22 2/1943	4.41
Satsop Grays Harbor	20	47 00 123 30 40	4.00 12/1936	3.20 7/1945	3.77 12/1935	3.16 17/1948	1.64 16/1941	1.63 7/1936	1.05 11/1942	1.60 30/1937	1.65 4/1945	5.50 31/1942	2.97 2/1933	5.09 9/1933	5.50
Scenic King	21	47 43 121 10 2224	4.36 22/1935	4.81 17/1949	4.02 27/1936	3.58 18/1938	1.63 5/1934	1.73 13/1946	1.25 3/1932	1.50 18/1935	2.21 15/1944	4.98 25/1934	4.22 13/1932	5.52 3/1943	5.52
Seattle WBAS R9 King	21	47 32 122 18 14	2.35 22/1935	3.02 6/1945	2.32 21/1948	1.45 13/1937	1.13 20/1930	1.13 9/1947	0.91 29/1933	1.24 5/1933	1.41 26/1948	1.96 18/1947	2.56 2/1933	2.11 27/1937	3.02
Seattle WBO R56 King	59	47 36 122 20 14	2.47 21/1919	2.69 6/1945	2.92 10/1903	1.74 26/1894	1.35 27/1948	1.42 3/1905	1.00 4/1897	1.43 21/1923	1.64 8/1911	2.22 13/1898	3.20 13/1937	3.52 11/1921	3.52
Seattle Naval Air Sta. King	20	47 41 122 16 21	2.55 20/1935	1.96 16/1944	1.70 21/1948	1.67 23/1940	1.53 27/1948	1.81 30/1935	0.85 29/1933	0.93 18/1929	1.54 5/1931	1.85 18/1947	2.23 2/1933	1.85 27/1937	2.55
Seattle U. of Wash. King	41	47 39 122 18 379	1.90 4/1914	1.90 11/1924	1.62 28/1943	1.80 2/1915	1.40 28/1915	1.13 24/1917	1.40 12/1920	1.30 21/1923	1.62 5/1931	1.60 28/1935	2.27 2/1933	2.77 11/1921	2.77
Sedro Woolley Skagit	53	48 30 122 12 56	3.23 22/1935	3.32 16/1949	2.90 9/1916	1.96 7/1922	2.22 20/1912	2.43 2/1917	1.55 10/1932	2.01 31/1927	1.92 5/1931	2.97 24/1945	4.01 18/1911	2.43 27/1949	4.01
Sequim Clallam	33	48 05 123 06 187	1.24 1/1939	1.03 18/1944	0.99 24/1935	0.68 20/1929	0.72 14/1936	1.95 13/1946	0.87 12/1930	0.68 15/1918	1.70 27/1940	1.16 3/1927	1.41 2/1933	2.30 28/1937	2.30
Shelton Mason	18	47 12 123 06 22	5.73 22/1935	4.50 7/1945	3.48 21/1948	4.07 14/1937	2.04 4/1948	1.72 7/1936	1.09 10/1932	1.34 21/1943	1.55 4/1945	3.20 31/1942	3.04 26/1949	4.08 17/1933	5.73
Silvana* Snohomish	10	48 10 122 15 35	1.12 29/1894	2.53 16/1902	1.15 27/1895	1.81 26/1894	1.27 6/1897	1.60 3/1905	0.78 4/1899	1.12 10/1899	1.38 22/1900	2.07 13/1898	1.28 11/1903	1.58 24/1902	2.53
Silverton* Snohomish	10	48 05 121 34 1511	4.10 31/1924	4.03 4/1924	1.87 18/1921	1.70 18/1924	2.25 17/1927	2.00 6/1924	1.30 27/1917	2.21 27/1920	3.35 11/1920	3.97 25/1922	5.02 20/1910	3.52 1/1927	5.02
Six Prong* Klickitat	37	45 53 120 01 975	1.49 3/1907	0.61 18/1927	0.80 25/1928	0.46 14/1913	0.76 23/1914	1.17 22/1938	0.78 16/1916	0.67 20/1923	0.65 2/1907	0.72 3/1927	1.20 21/1921	0.90 18/1931	1.49
Skagit Power Plant Skagit	30	48 41 121 12 505	4.12 24/1935	4.66 26/1932	2.01 27/1943	2.05 20/1937	1.54 28/1939	1.60 2/1936	1.84 12/1934	1.85 31/1927	2.52 5/1931	4.42 24/1945	4.21 26/1949	4.19 27/1949	4.66
Snohomish* Snohomish	25	47 53 122 05 100	1.94 4/1914	3.20 2/1916	1.62 30/1906	1.61 25/1894	1.95 25/1900	2.52 24/1917	1.06 17/1916	1.50 16/1912	2.29 22/1900	3.81 13/1898	2.15 18/1897	1.81 11/1897	3.81
Snoqualmie Falls King	50	47 31 121 51 430	3.74 22/1919	2.92 18/1931	2.18 21/1948	3.60 11/1899	1.95 18/1902	1.73 9/1947	1.60 2/1916	2.02 14/1899	2.72 16/1947	3.62 31/1942	4.15 2/1933	3.65 11/1921	4.15
Snoqualmie Pass R8 King Kittitas	34	47 25 121 25 3020	4.40 22/1919	6.10 26/1932	4.03 5/1932	3.00 18/1938	2.12 17/1936	2.90 21/1937	2.10 1/1921	5.00 29/1920	5.00 13/1920	5.68 31/1942	6.10 13/1932	5.61 2/1932	6.10
South Bend* Pacific	44	46 39 123 48 140	4.76 2/1903	4.27 2/1916	5.90 13/1908	4.20 11/1899	2.29 16/1941	2.25 20/1900	1.87 15/1934	2.14 16/1912	2.27 11/1920	3.50 3/1910	6.00 18/1911	4.68 7/1896	6.00
Spirit Lake R.S. R7 Skamania	13	46 16 122 09 3240	2.40 22/1934	3.97 7/1945	2.51 28/1943	3.10 12/1937	1.73 15/1936	2.57 8/1933	1.55 27/1949	1.58 27/1941	2.79 3/1945	6.20 24/1943	4.22 22/1942	3.58 2/1941	6.20
Spokane WB R58 Spokane	69	47 37 117 31 2357	1.53 23/1882	1.13 5/1940	0.90 7/1940	1.04 22/1882	1.72 20/1925	2.22 7/1888	1.20 26/1940	1.65 19/1923	1.67 10/1927	1.43 19/1899	1.50 7/1883	1.10 18/1932	2.22

MAXIMUM 24 HOUR PRECIPITATION

Table 88 — WASHINGTON

STATION / County		Years of Record	Lat. Long. / Elev. Ft.	Jan	Feb	Mar	Apr	May	June	July	Aug	Sep	Oct	Nov	Dec	Max. of Record
Sprague Lincoln	R8	35	47 18 117 59 1898	1.50 14/1901	1.70 15/1901	0.88 17/1919	1.50 5/1901	1.18 23/1947	1.10 25/1942	0.90 27/1940	0.60 8/1916	1.26 21/1945	1.01 31/1933	2.00 21/1901	1.01 20/1940	2.00
Spruce Jefferson		25	47 48 124 04 400	11.59 21/1935	6.79 16/1949	6.41 18/1945	3.00 17/1938	3.51 13/1948	3.00 13/1946	2.79 16/1934	2.84 31/1927	3.50 20/1933	7.22 24/1945	6.84 26/1949	5.37 17/1933	11.59
Startup Snohomish		25	47 52 121 43 170	2.87 7/1933	2.30 17/1939	2.05 12/1935	1.52 20/1947	2.06 25/1929	1.83 13/1946	1.80 18/1949	1.75 31/1927	2.26 5/1931	2.50 31/1942	2.74 27/1949	3.57 1/1927	3.57
Stehekin Chelan		36	48 20 120 42 1150	3.22 21/1935	6.60 16/1949	1.56 18/1938	1.18 13/1937	0.98 26/1906	1.51 2/1936	1.30 15/1908	0.84 15/1922	1.07 22/1926	2.35 31/1942	2.87 2/1933	3.13 12/1921	6.60
Stockdill Ranch Okanogan		50	48 22 120 20 2200	3.58 22/1935	1.88 16/1949	1.24 4/1932	1.10 20/1944	1.90 29/1948	1.96 2/1936	0.78 25/1909	1.04 15/1912	1.31 5/1937	1.66 18/1920	1.98 2/1933	2.46 17/1933	3.58
Sullivan Lake* Pend Oreille		21	48 51 117 19 2600	1.14 23/1935	1.12 24/1914	1.00 26/1914	1.19 30/1915	1.23 21/1932	1.01 20/1916	1.10 3/1928	2.07 18/1926	2.50 10/1927	1.20 20/1934	1.44 12/1930	1.25 12/1933	2.50
Sumner* Pierce		12	47 12 122 15 77	3.10 22/1919	1.75 2/1916	2.64 12/1908	1.53 2/1915	1.19 27/1915	1.43 29/1917	1.77 2/1916	1.09 8/1912	1.93 4/1913	1.36 16/1918	1.78 10/1910	2.52 14/1918	3.10
Sunnyside Yakima	R8	55	46 19 120 00 747	1.21 7/1948	0.55 12/1902	0.56 31/1931	0.59 12/1935	0.86 21/1912	1.82 7/1947	0.61 6/1923	0.88 16/1923	0.78 5/1911	1.00 7/1905	1.05 20/1921	0.88 25/1933	1.82
Tacoma WB Pierce	R53	53	47 15 122 26 127	3.38 21/1919	2.91 25/1932	2.63 12/1908	2.20 10/1899	1.71 21/1905	1.97 6/1936	1.55 1/1916	1.95 31/1936	2.13 3/1945	2.40 24/1934	3.79 19/1904	3.67 11/1921	3.79
Tatoosh WB Clallam	R48	62	48 23 124 44 101	4.56 3/1893	4.57 14/1923	4.76 7/1916	3.77 8/1894	2.22 2/1922	2.75 14/1946	3.72 20/1945	2.78 17/1891	3.79 22/1903	5.91 17/1930	4.49 28/1883	4.28 18/1896	5.91
Tekoa Whitman		11	47 13 117 05 2675	1.64 6/1948	1.20 7/1940	1.15 12/1945	0.90 28/1946	1.54 23/1948	1.20 13/1943	1.04 27/1940	0.80 20/1941	1.69 7/1947	0.99 23/1940	1.15 17/1946	0.78 27/1945	1.69
Tieton Intake Yakima		40	46 42 120 56 2000	2.20 7/1923	1.50 2/1916	1.57 31/1931	1.64 12/1937	1.78 24/1911	1.61 1/1914	1.00 6/1923	1.05 4/1911	1.40 22/1934	2.03 17/1923	2.00 24/1923	2.55 10/1946	2.55
Timentwa* Okanogan		14	48 12 119 28 2700	1.65 5/1913	0.85 4/1926	0.60 18/1931	0.97 19/1932	0.58 16/1921	0.95 19/1928	1.30 7/1923	1.09 12/1922	1.31 7/1927	1.29 26/1922	0.92 26/1922	0.73 1/1926	1.65
Touchet Ridge* Columbia		25	46 08 117 50 2325	2.55 18/1929	3.70 22/1912	3.33 31/1931	1.55 27/1909	2.54 11/1909	1.70 26/1916	1.71 28/1909	1.85 30/1912	2.18 11/1927	2.24 8/1912	3.10 23/1909	2.88 19/1917	3.70
Trinidad Grant		46	47 13 120 00 555	0.95 24/1912	1.20 2/1916	0.50 1/1905	0.75 19/1904	0.75 13/1941	1.30 7/1936	1.05 15/1908	0.34 16/1912	1.01 2/1941	0.98 16/1918	1.00 11/1903	1.06 4/1917	1.30
Union City* Mason		14	47 21 123 10 10	4.40 7/1896	5.39 15/1902	3.82 10/1903	3.16 11/1899	1.63 25/1900	1.87 20/1900	1.27 3/1907	0.92 9/1899	2.90 7/1906	2.20 30/1896	5.32 30/1899	6.81 27/1897	6.81
Vancouver Clark		73	45 38 122 41 100	3.45 18/1911	2.25 9/1949	1.96 25/1916	1.67 17/1908	1.50 31/1856	1.39 20/1912	1.75 21/1856	1.49 26/1926	2.92 8/1925	2.37 16/1918	3.60 20/1921	4.65 29/1856	4.65
Vashon Island King		59	47 27 122 30 231	3.24 21/1935	2.45 25/1932	2.40 20/1948	2.55 11/1899	1.40 25/1895	1.20 25/1931	1.09 2/1902	1.06 31/1936	1.65 5/1931	2.19 3/1927	4.29 14/1906	3.22 27/1937	4.29
Wahluke* Douglas		40	46 39 119 43 416	0.96 16/1926	0.85 2/1916	0.84 5/1911	0.65 21/1916	0.60 15/1923	1.56 3/1905	1.25 13/1908	1.60 24/1907	0.85 3/1916	0.90 3/1918	1.75 16/1927	0.60 28/1906	1.75
Walla Walla WB Walla Walla	R47	76	46 02 118 20 949	1.42 6/1948	1.32 1/1916	1.25 7/1904	1.58 29/1915	2.74 29/1906	2.02 1/1923	1.20 3/1902	1.04 30/1912	1.39 10/1927	1.52 7/1893	1.76 18/1898	1.37 3/1902	2.74
Wapato Yakima		33	46 26 120 25 850	0.79 6/1948	0.63 22/1940	0.75 20/1916	0.66 12/1937	0.69 16/1921	1.11 7/1947	1.05 6/1923	0.78 31/1946	0.48 6/1947	0.87 3/1927	1.20 20/1921	0.91 20/1940	1.20
Waterville Douglas		59	47 39 120 04 2617	1.10 24/1912	1.00 11/1897	1.50 10/1904	0.95 10/1912	1.70 20/1893	2.79 11/1948	1.90 14/1908	1.11 27/1941	1.00 3/1916	1.36 18/1920	1.20 25/1893	1.60 13/1897	2.79
Wawawai Garfield		18	46 39 117 24 700	1.47 2/1933	1.61 12/1938	2.50 31/1931	1.15 12/1939	1.26 7/1948	2.00 7/1947	0.80 3/1932	0.75 13/1944	2.08 15/1947	1.23 3/1940	0.98 12/1930	1.64 9/1933	2.50
Wellpinit Stevens		25	47 52 117 59 2450	1.02 14/1938	1.34 17/1940	0.82 18/1938	1.40 12/1944	1.28 28/1948	1.44 10/1937	0.70 19/1924	0.70 19/1924	1.57 4/1940	1.50 3/1938	1.20 25/1926	1.46 18/1931	1.57
Wenatchee Chelan	R7	37	47 26 120 19 700	1.09 23/1946	1.68 2/1916	0.71 19/1937	0.81 23/1940	1.70 17/1921	1.79 6/1936	1.06 2/1916	0.72 27/1941	1.17 23/1934	2.30 18/1920	0.70 4/1924	1.46 31/1912	2.30
White Salmon Klickitat		38	45 46 121 25 1700	2.41 7/1948	2.75 1/1944	3.47 31/1931	1.24 13/1937	1.36 1/1949	1.95 7/1947	0.83 6/1923	1.02 31/1912	1.73 28/1944	1.63 23/1934	4.16 20/1921	3.86 6/1933	4.16
White Swan Yakima		21	46 23 120 44 974	1.63 6/1948	0.75 4/1937	0.90 26/1933	0.70 13/1937	0.68 19/1948	1.82 11/1948	0.94 26/1940	0.35 25/1941	0.52 31/1944	1.10 21/1934	0.93 25/1949	1.30 18/1932	1.82
Wilbur Lincoln		51	47 45 118 43 2178	1.10 3/1907	1.40 1/1899	0.85 23/1905	1.05 12/1944	1.50 27/1909	1.31 3/1936	0.82 26/1918	1.50 30/1926	1.05 10/1927	1.10 14/1908	1.10 17/1920	1.00 1/1898	1.50
Willapa Harbor Pacific		53	46 40 123 47 150	4.76 2/1903	4.27 2/1916	5.90 13/1908	4.20 11/1899	2.29 16/1941	2.25 20/1900	1.87 15/1934	2.14 16/1912	2.40 13/1935	5.62 31/1942	6.00 18/1911	4.80 2/1943	6.00
Wilson Creek Grant	R8	20	47 25 119 07 1276	0.54 14/1941	0.79 17/1940	0.53 2/1937	0.66 28/1948	0.74 12/1945	2.50 22/1937	0.92 2/1938	0.69 26/1941	1.08 26/1948	0.94 7/1949	0.78 25/1944	0.81 10/1937	2.50
Wind River Skamania		39	45 48 121 56 1150	4.54 27/1923	5.34 6/1945	4.42 31/1943	3.55 14/1937	2.89 1/1949	3.06 19/1937	1.10 8/1946	2.42 31/1912	3.42 3/1945	3.56 31/1942	6.92 20/1921	6.20 6/1923	6.92
Winthrop Okanogan		41	48 28 120 11 1765	4.16 21/1935	1.51 16/1949	0.85 31/1922	0.91 14/1942	1.60 13/1911	1.98 2/1936	1.02 7/1923	1.26 15/1912	1.00 5/1937	1.59 24/1934	1.64 27/1949	2.18 6/1923	4.16
Wynooche Oxbow* Grays Harbor		14	47 20 123 38 670	9.47 22/1935	6.09 26/1932	6.35 12/1935	4.09 6/1931	3.39 28/1939	2.96 25/1931	1.72 10/1932	3.34 31/1927	4.04 15/1939	3.69 12/1938	5.44 12/1932	6.81 18/1931	9.47
Yacolt* Clark		18	45 52 122 24 737	3.00 5/1914	2.83 23/1926	3.80 25/1916	2.00 13/1929	1.75 3/1926	1.28 14/1920	1.41 1/1916	1.75 31/1912	2.42 3/1913	2.22 16/1918	3.80 20/1921	3.80 12/1917	3.80
Yakima Yakima	R22	41	46 34 120 32 1058	1.19 6/1948	0.78 20/1934	0.73 30/1931	0.78 12/1937	0.83 16/1921	1.25 10/1948	0.91 6/1923	0.57 20/1923	0.86 5/1911	1.02 10/1914	0.96 15/1926	0.80 9/1937	1.25
Yale* Cowlitz		12	46 00 122 20 375	4.04 12/1912	2.60 13/1910	5.28 13/1908	2.85 17/1908	2.25 12/1911	1.69 11/1910	1.80 6/1909	2.79 31/1912	2.44 14/1906	3.20 4/1910	4.10 2/1909	6.10 20/1906	6.10

Reference notes for Washington

* Discontinued station.

R Amounts determined by recording gage. A number next to R indicates the number of years station was equipped with a recording gage prior to 1950.

a Port Angeles, recorder May 1916 - July 1933; 1940 -

MAXIMUM 24 HOUR PRECIPITATION

Table 89

WEST VIRGINIA

STATION County	Years of Record	Lat. Long. Elev. Ft.	Jan	Feb	Mar	Apr	May	June	July	Aug.	Sep	Oct	Nov	Dec	Max. of Record
Aberdeen Upshur	25	39 03 80 19 1060	1.53 6/1934	1.67 2/1939	1.96 16/1936	1.80 16/1939	2.47 11/1933	2.46 19/1939	2.48 5/1936	3.56 23/1945	3.46 24/1940	3.92 2/1929	1.85 16/1926	1.74 15/1948	3.92
Alpena Randolph	15	38 55 79 40 3020	2.50 20/1935	2.37 4/1932	3.00 21/1936	2.24 16/1939	2.04 1/1933	2.06 16/1938	4.32 31/1931	2.73 18/1932	2.48 25/1940	1.84 22/1929	1.35 29/1949	2.70 16/1948	4.32
Arbovale Pocahontas	26	38 36 79 49 2734	1.54 5/1949	2.50 3/1932	1.85 16/1936	3.30 13/1948	2.50 16/1942	2.89 18/1946	3.06 4/1932	2.37 8/1942	2.00 16/1934	3.50 2/1929	1.97 17/1929	1.77 15/1948	3.50
Athens Mercer	10	37 25 81 01 2600	1.60 1/1947	1.66 17/1945	1.35 5/1945	1.60 20/1940	1.86 22/1942	3.50 17/1949	2.26 4/1940	2.14 6/1942	1.60 16/1945	2.20 20/1944	1.45 28/1948	1.30 31/1948	3.50
Bancroft* Putnam	35	38 28 81 52 574	1.80 30/1932	2.55 3/1939	2.10 5/1939	2.90 19/1901	2.90 27/1917	3.70 26/1919	3.10 5/1932	4.00 12/1914	2.39 29/1924	2.90 1/1915	2.05 15/1915	1.90 7/1919	4.00
Bartow Pocahontas	12	38 32 79 47 2780	1.81 28/1939	1.82 22/1944	1.91 28/1932	1.75 16/1939	2.00 16/1942	2.15 28/1932	2.65 27/1933	4.33 8/1942	2.03 17/1945	2.09 25/1946	1.38 19/1932	1.87 15/1948	4.33
Bayard Grant	48	39 16 79 22 2375	2.55 22/1917	1.90 4/1932	3.37 29/1924	2.67 28/1928	2.56 12/1924	2.78 17/1949	3.16 26/1943	3.35 13/1947	2.42 16/1934	3.68 28/1937	1.80 9/1913	2.23 16/1948	3.68
Beckley VA Hospital Raleigh	42	37 47 81 11 2350	1.80 3/1914	2.30 25/1894	2.07 31/1908	2.70 11/1915	2.40 10/1926	3.59 28/1932	3.50 11/1919	3.77 12/1923	3.68 14/1916	2.50 17/1911	2.00 7/1912	2.21 15/1948	3.77
Belington Barbour	11	39 02 79 56 1725	1.42 1/1948	1.81 27/1945	1.86 23/1948	1.43 12/1948	1.57 19/1945	1.85 3/1945	2.69 8/1943	3.02 16/1941	3.72 24/1940	2.16 20/1944	1.39 29/1949	1.61 16/1948	3.72
Belleville Dam 20 Wood	32	39 09 81 45 600	2.10 3/1924	2.74 27/1945	2.20 19/1933	2.73 21/1920	1.90 18/1944	2.95 29/1924	2.60 11/1942	3.80 3/1921	3.18 13/1938	2.12 17/1925	2.28 17/1927	2.90 24/1921	3.80
Benson Harrison	24	39 03 80 03 1080	1.56 3/1924	1.98 7/1937	1.80 30/1946	1.75 16/1939	2.30 30/1940	3.50 12/1940	2.99 12/1944	4.13 23/1945	2.56 29/1934	2.69 17/1925	2.80 16/1926	2.40 15/1948	4.13
Bens Run Pleasants	48	39 27 81 07 652	1.76 3/1924	1.93 26/1945	2.50 13/1907	3.13 12/1948	2.85 25/1918	3.00 9/1916	2.99 13/1913	3.40 8/1927	2.55 28/1924	2.30 22/1929	2.20 26/1919	2.70 15/1948	3.40
Beverly* Randolph	12	38 49 79 52 2250	1.60 30/1894	4.25 21/1897	1.30 28/1899	2.60 8/1902	1.68 22/1896	1.63 16/1900	4.15 24/1896	2.70 4/1898	3.00 29/1896	1.92 21/1898	2.10 26/1900	1.40 14/1901	4.25
Big Skin Creek Lewis	10	38 58 80 26 1050	1.71 1/1945	1.91 22/1944	1.93 30/1940	1.80 12/1948	2.05 30/1940	2.23 8/1947	2.00 28/1943	2.60 23/1945	2.30 25/1940	2.20 20/1944	1.93 29/1949	2.25 15/1948	2.60
Bluefield No. 1 Mercer	54	37 16 81 13 2590	2.13 8/1895	2.46 20/1897	2.44 29/1896	2.59 7/1895	2.01 24/1938	3.57 17/1949	3.25 28/1930	3.95 28/1893	3.09 29/1896	3.90 2/1929	5.50 23/1907	2.00 14/1901	5.50
Branchland Lincoln	10	38 13 82 12 600	2.20 1/1945	1.63 26/1945	1.69 21/1945	1.77 11/1944	1.38 17/1942	2.27 11/1945	3.49 13/1949	4.10 24/1942	2.54 25/1940	1.32 12/1946	1.91 2/1945	3.30 30/1942	4.10
Brandonville Preston	31	39 40 79 37 1798	2.20 21/1917	2.46 14/1926	2.75 13/1933	2.45 12/1948	2.15 29/1921	3.71 4/1941	3.20 26/1918	2.98 23/1945	3.09 25/1926	5.01 3/1929	2.24 16/1913	2.18 16/1948	5.01
Brandywine* Pendleton	32	38 38 79 14 1586	2.00 23/1935	2.18 4/1932	3.75 17/1936	2.50 16/1929	3.00 11/1924	1.75 10/1930	4.38 28/1945	2.80 25/1926	3.15 30/1924	2.65 16/1936	2.25 18/1929	1.10 15/1926	4.38
Brownsville Lewis	25	39 03 80 29 1032	1.54 7/1934	1.90 8/1937	2.00 7/1934	1.90 16/1939	2.40 12/1924	3.70 13/1933	2.85 28/1934	3.12 7/1935	3.34 5/1937	2.70 2/1929	2.81 16/1926	2.21 15/1948	3.70
Brushy Run Pendleton	11	38 50 79 15 1375	1.79 30/1939	1.05 4/1939	1.37 3/1942	1.28 13/1948	2.93 22/1942	12.02 18/1949	2.66 21/1939	1.73 29/1949	2.78 17/1945	2.20 20/1944	1.17 29/1948	1.08 11/1944	12.02
Buckhannon Upshur	50	39 00 80 16 1459	2.07 26/1902	2.00 22/1944	2.48 17/1936	2.32 3/1901	2.38 20/1940	3.17 8/1947	2.60 20/1938	3.43 15/1949	3.20 25/1940	3.60 2/1929	2.15 1/1919	2.53 14/1901	3.43
Burlington* Mineral	31	39 20 78 54 875	2.00 13/1907	2.70 22/1897	2.10 28/1895	3.70 13/1909	3.23 20/1908	2.50 1/1907	2.20 24/1896	3.35 25/1905	4.45 29/1896	2.70 1/1915	2.20 4/1896	2.70 14/1901	4.45
Cairo 3 S Ritchie	39	39 10 81 10 680	2.10 12/1913	2.04 19/1914	2.77 23/1936	3.49 13/1948	2.40 21/1938	3.50 17/1912	3.50 21/1912	3.80 2/1899	3.81 13/1947	2.75 1/1915	2.49 4/1936	2.70 15/1948	3.81
Camden-On-Gauley Webster	31	38 22 80 38 2029	1.95 17/1935	2.00 25/1919	2.30 12/1918	2.12 15/1939	2.16 26/1946	2.67 27/1940	2.85 13/1949	3.49 13/1943	3.12 4/1943	2.11 28/1937	2.60 2/1919	2.30 7/1919	3.49
Central Station* Doddridge	23	38 18 80 22 950	1.38 12/1907	1.43 28/1903	1.13 1/1900	2.66 19/1901	2.00 1/1909	1.65 22/1893	2.71 10/1913	2.34 14/1909	2.39 11/1907	2.46 13/1893	1.89 29/1905	1.47 14/1901	2.71
Charleston No. 1 Kanawha	51	38 21 81 38 615	2.45 1/1945	2.34 3/1939	2.55 26/1913	2.10 15/1922	2.42 20/1919	4.07 21/1901	3.70 5/1932	2.49 2/1899	3.45 24/1940	2.30 1/1915	2.58 16/1926	2.55 14/1901	4.07
Charleston Apt Kanawha	12	38 22 81 36 950	1.86 30/1939	2.62 3/1939	1.95 11/1939	2.72 12/1948	2.04 16/1945	2.61 8/1947	2.64 8/1946	3.27 23/1942	2.37 25/1940	1.70 20/1944	1.37 28/1948	1.93 29/1942	3.27
Cheat Bridge* Randolph	11	38 38 79 55 3558	2.00 12/1915	2.79 4/1932	2.24 28/1932	1.40 25/1932	2.72 12/1924	1.70 23/1914	2.00 25/1923	1.99 20/1931	3.20 29/1916	1.55 14/1914	2.35 1/1921	2.02 7/1930	3.20
Clarksburg No. 1 Harrison	R10 27	39 16 80 21 977	1.76 1/1948	2.41 26/1945	1.86 28/1924	2.80 12/1948	2.21 30/1940	2.79 14/1932	2.47 5/1936	4.42 3/1935	2.64 23/1945	2.67 16/1925	2.31 16/1926	2.25 14/1948	4.42
Clay No. 1 Clay	35	38 27 81 05 704	2.03 21/1926	2.50 21/1902	2.95 16/1904	2.80 16/1939	3.52 27/1917	4.72 28/1932	6.22 5/1932	4.20 29/1912	3.21 11/1927	2.12 10/1922	2.70 16/1926	2.05 13/1949	6.22
Cortland* Tucker	19	39 05 79 22 3300	1.90 22/1917	2.88 10/1926	2.40 20/1924	2.40 6/1926	2.00 11/1924	3.90 18/1928	4.02 25/1912	2.30 2/1921	2.00 20/1923	1.85 3/1926	2.40 11/1913	1.90 25/1926	4.02
Crawford Lewis	26	38 52 80 26 1107	1.70 21/1926	1.93 23/1932	2.39 17/1936	2.54 16/1939	2.63 16/1941	3.08 21/1937	4.66 6/1946	3.27 15/1949	3.81 24/1940	3.60 2/1929	2.52 16/1926	2.21 15/1948	4.66
Creston Wirt	49	38 57 81 16 640	2.09 11/1916	2.70 7/1937	2.46 18/1933	2.55 19/1901	2.90 12/1905	3.49 2/1946	2.61 3/1927	3.05 3/1943	2.20 24/1940	3.52 1/1915	2.25 29/1949	2.35 24/1921	3.52
Cuba* Jackson	22	38 58 81 40 650	2.18 10/1913	1.50 24/1909	2.93 12/1918	1.21 13/1911	2.45 25/1917	2.60 27/1910	2.38 9/1913	2.19 18/1908	1.75 4/1915	3.68 1/1915	2.09 29/1905	1.86 14/1901	3.68
Dailey Randolph	11	38 49 79 53 1975	1.26 27/1943	1.73 23/1944	1.64 24/1948	1.72 17/1940	1.47 17/1941	2.92 7/1947	1.67 5/1941	2.73 21/1942	1.54 24/1940	1.75 20/1944	1.05 29/1949	1.82 16/1948	2.92
Dam 6, Kentucky R.* Kanawha	13	38 22 81 39 598	1.94 17/1935	1.75 4/1932	2.30 19/1933	2.25 6/1936	1.25 21/1935	2.20 28/1932	3.10 5/1932	2.20 19/1926	2.65 19/1927	2.01 28/1937	2.18 16/1926	1.20 22/1926	3.10
Davis Tucker	R10 35	39 08 79 27 3120	2.56 22/1917	2.42 13/1916	2.90 12/1917	2.00 26/1937	2.00 28/1937	3.37 20/1928	2.45 28/1945	3.30 24/1933	2.88 24/1940	2.70 2/1929	1.75 25/1920	2.25 15/1948	3.37
Doane* Wayne	10	37 47 82 23 717	1.86 7/1913	1.90 1/1915	2.41 26/1913	1.98 21/1915	1.00 12/1914	2.40 18/1916	2.60 25/1912	2.40 6/1916	1.95 13/1916	2.14 1/1915	2.04 14/1915	2.00 23/1916	2.60

MAXIMUM 24 HOUR PRECIPITATION

Table 89

STATION County		Years of Record	Lat. Long. Elev. Ft.	Jan	Feb	Mar	Apr	May	June	July	Aug	Sep	Oct	Nov	Dec	Max. of Record
Elizabeth* Wirt		33	39 05 81 26 615	2.00 30/1932	1.90 26/1945	2.55 10/1935	1.92 5/1936	2.10 28/1917	3.80 27/1937	2.76 28/1923	2.82 15/1934	2.95 26/1931	2.21 19/1917	1.81 16/1926	2.34 24/1921	3.80
Elk Harrison		12	39 11 80 14 1000	1.46 30/1939	1.83 22/1944	1.76 30/1940	2.06 12/1948	1.56 30/1940	2.18 22/1944	1.80 27/1945	3.97 23/1945	3.08 24/1940	2.20 14/1942	1.40 19/1945	1.50 28/1942	3.97
Elkhorn* McDowell		26	39 05 81 25 1933	1.55 8/1895	3.00 20/1897	2.70 31/1908	2.90 7/1895	2.57 18/1900	5.18 21/1901	2.91 20/1915	2.23 4/1898	2.80 15/1900	2.10 1/1911	2.50 1/1912	2.40 14/1901	5.18
Elkins WB Airport Randolph	R51	51	38 53 79 51 2006	1.84 29/1911	2.75 4/1932	3.40 16/1936	2.50 25/1937	2.69 11/1924	4.20 7/1947	5.45 7/1935	3.40 2/1921	3.06 4/1937	4.34 1/1929	3.15 25/1900	2.79 14/1901	5.45
Fairmont Marion		44	39 28 80 08 1298	2.06 11/1913	1.95 19/1938	2.66 28/1924	3.17 12/1948	1.91 17/1941	3.00 7/1936	3.00 7/1936	3.47 21/1920	2.34 1/1922	2.45 20/1944	2.70 15/1926	2.10 15/1948	3.47
Flat Top Mercer	R9	12	37 35 81 06 3270	1.77 7/1946	1.68 12/1945	1.55 17/1949	2.50 19/1940	1.66 29/1940	2.37 6/1943	3.12 21/1946	4.26 15/1949	2.32 16/1945	2.53 20/1944	1.77 28/1948	2.30 15/1948	4.26
Franklin Pendleton	R10	17	38 42 79 20 1750	1.60 7/1908	1.20 1/1948	1.16 23/1948	1.93 13/1948	2.77 29/1940	5.07 17/1949	3.32 7/1943	2.01 7/1942	3.70 17/1945	2.23 12/1906	1.68 3/1947	1.60 17/1906	5.07
Freemansburg Lewis	R	10	39 06 80 32 1030	1.50 1/1948	2.31 26/1945	1.77 5/1945	2.15 12/1948	2.19 30/1940	2.96 3/1941	2.16 27/1947	5.23 23/1945	2.86 24/1940	2.26 20/1944	1.60 1/1943	2.37 14/1948	5.23
Gary McDowell	R9	32	37 22 81 33 1426	2.50 7/1946	2.62 26/1934	2.00 25/1935	1.56 28/1946	1.98 13/1923	2.47 26/1918	2.04 11/1933	3.99 3/1947	2.60 2/1941	2.13 19/1944	1.96 16/1926	2.19 2/1948	3.99
Glenville No. 1 Gilmer		62	38 56 80 50 780	2.36 6/1899	2.26 22/1897	2.35 26/1913	2.58 3/1901	3.36 24/1920	3.86 22/1937	4.48 9/1913	3.70 5/1943	2.34 24/1940	2.90 1/1915	3.50 15/1926	2.05 15/1901	4.48
Grafton Taylor		52	39 21 80 01 1100	2.10 11/1913	1.85 26/1945	2.15 15/1922	2.81 12/1948	2.38 7/1942	2.80 16/1897	3.23 19/1905	4.70 23/1945	2.85 29/1934	4.65 1/1929	2.50 9/1913	2.40 25/1921	4.70
Green Sulphur Springs* Summers		28	37 49 80 52 1692	2.49 22/1906	2.00 26/1897	2.75 3/1899	3.50 27/1921	3.20 24/1901	2.24 22/1901	2.10 13/1914	2.10 31/1921	2.20 14/1916	2.35 30/1918	2.04 25/1900	2.17 22/1921	3.50
Griffithsville Lincoln	R	10	38 14 81 59 850	1.85 7/1946	1.38 27/1945	1.59 30/1940	2.40 12/1948	2.19 16/1945	3.62 8/1947	2.72 4/1941	3.73 23/1942	2.86 24/1940	1.37 15/1943	2.28 2/1945	2.09 29/1942	3.73
Hackers Creek Harrison		13	39 08 80 26 1020	1.63 30/1939	1.95 8/1937	1.61 6/1945	2.05 11/1948	2.01 30/1940	4.60 7/1942	2.33 28/1947	4.70 23/1945	2.64 5/1937	2.73 20/1944	1.54 19/1938	2.24 15/1948	4.70
Hall Barbour	R9	11	39 03 80 07 1375	1.57 1/1948	2.06 26/1945	1.92 24/1948	1.64 12/1948	2.01 17/1945	2.51 3/1941	2.75 28/1945	3.97 16/1949	3.31 24/1940	2.59 20/1944	1.84 28/1949	2.20 15/1948	3.97
Harpers Ferry Jefferson		60	39 19 77 44 400	1.86 26/1933	1.89 14/1936	2.40 8/1930	3.65 26/1937	4.00 23/1901	3.33 1/1904	3.33 24/1940	3.75 28/1899	4.60 25/1912	4.80 4/1927	3.00 17/1920	2.46 27/1930	4.80
Harrison Mineral		10	39 22 79 12 1700	1.98 1/1948	1.59 26/1945	1.34 6/1945	1.92 9/1942	1.93 8/1944	3.30 18/1949	2.55 13/1949	3.15 23/1945	2.15 17/1945	2.75 21/1944	2.09 4/1947	2.02 16/1948	3.30
Hastings Wetzel		15	39 33 80 40 809	1.87 1/1948	1.53 3/1939	1.60 3/1942	2.06 12/1948	2.14 28/1937	2.84 4/1941	2.30 21/1948	3.07 7/1935	1.75 2/1945	1.68 9/1936	1.73 4/1936	2.77 30/1942	3.07
Hinton No. 1 Summers		50	37 40 80 53 1431	2.50 23/1906	1.58 12/1945	2.06 4/1899	2.03 20/1901	2.04 15/1912	2.76 25/1919	3.15 13/1914	3.02 12/1901	2.50 3/1941	3.78 2/1929	2.50 16/1926	2.46 14/1901	3.78
Hogsett Gallipolis Dam Mason		12	38 41 82 11 564	2.20 1/1945	2.01 3/1939	1.80 5/1939	2.40 13/1948	1.82 22/1949	3.42 1/1946	1.43 19/1941	2.09 15/1946	2.30 25/1940	1.51 31/1949	1.74 2/1945	2.30 15/1948	3.42
Horner Lewis		26	38 59 80 22 1075	1.60 17/1943	2.10 8/1937	2.65 24/1936	2.07 16/1939	2.45 19/1928	2.78 30/1936	2.95 20/1938	3.25 19/1936	3.00 5/1937	3.85 2/1929	3.00 3/1929	2.02 15/1948	3.85
Horton* Randolph		10	38 46 80 27 2840	1.06 5/1929	2.27 4/1932	2.02 28/1932	1.21 9/1927	1.53 16/1933	2.15 13/1934	2.75 31/1931	2.60 23/1933	2.21 8/1929	1.40 12/1927	1.53 23/1934	1.21 27/1930	2.75
Hoult Lock 15 Marion		28	39 34 80 08 882	1.96 2/1948	2.27 26/1945	2.03 29/1924	2.50 11/1948	2.19 31/1943	2.48 1/1946	3.45 5/1936	2.36 18/1926	2.38 4/1933	2.47 20/1944	1.95 16/1926	1.80 16/1948	3.45
Hundred Wetzel	R	10	39 41 80 27 1034	1.64 1/1948	2.04 26/1945	1.91 5/1945	2.56 11/1948	2.30 30/1940	4.85 3/1941	2.18 13/1948	2.25 13/1943	3.14 17/1942	1.76 15/1943	1.34 2/1945	2.31 14/1948	4.85
Huntington No. 1 Cabell		55	38 25 82 26 571	3.00 1/1919	2.58 3/1939	3.54 20/1901	3.14 16/1939	4.42 24/1902	4.10 7/1947	3.79 26/1900	5.16 15/1905	3.52 13/1938	3.70 13/1893	3.13 25/1900	3.54 14/1901	5.16
Huntington No. 2 Cabell	R	10	38 25 82 26 600	1.91 7/1946	2.20 26/1945	2.38 18/1943	3.01 12/1948	1.62 11/1943	3.58 1/1946	2.00 20/1946	2.15 23/1942	2.30 5/1947	1.75 30/1949	1.51 28/1949	2.02 12/1949	3.58
Inwood* Berkeley		14	39 22 78 03 569	2.00 30/1939	1.50 30/1939	1.90 29/1924	2.16 28/1928	3.10 8/1924	2.00 18/1939	3.15 28/1945	2.12 6/1940	3.25 18/1945	4.25 15/1942	1.97 17/1926	1.38 26/1940	4.25
Ireland Lewis		13	38 49 80 28 1142	1.78 29/1939	2.05 3/1939	1.49 23/1948	2.40 16/1939	2.00 20/1940	3.32 21/1937	2.65 26/1945	3.11 23/1945	4.00 25/1940	2.73 20/1944	1.66 19/1938	1.38 16/1948	4.00
Jane Lew Lewis		26	39 06 80 25 1020	1.60 7/1934	1.58 8/1937	1.78 17/1936	1.89 12/1948	2.20 11/1933	2.30 3/1941	3.40 12/1943	4.00 23/1945	2.81 25/1940	3.20 2/1929	2.50 16/1926	1.91 15/1948	4.00
Kanawha Falls* Fayette		22	38 10 81 13 618	1.93 22/1926	1.75 15/1925	1.90 18/1936	2.09 15/1922	2.14 13/1936	3.20 5/1920	4.45 13/1923	5.25 21/1931	2.75 8/1925	2.50 12/1919	2.50 16/1926	2.49 7/1919	5.25
Kayford Kanawha		32	38 01 81 27 1335	2.40 7/1946	1.57 3/1939	1.85 12/1935	1.73 12/1944	2.67 30/1924	3.55 5/1920	4.60 27/1930	2.50 8/1935	3.10 20/1928	4.12 2/1929	2.18 2/1919	3.15 7/1919	4.60
Kearneysville 1 NW Jefferson		19	39 23 77 53 548	2.00 1/1948	1.66 3/1932	1.35 3/1942	3.52 26/1937	1.90 12/1932	2.79 1/1946	3.08 12/1949	3.45 16/1934	3.15 24/1945	3.80 15/1942	1.75 9/1932	2.20 1/1934	3.80
Kermit Mingo		15	37 50 82 25 620	2.18 1/1945	1.40 21/1929	3.40 20/1943	1.66 19/1943	2.60 10/1933	3.60 30/1928	2.76 12/1944	3.50 2/1947	2.00 19/1927	2.50 22/1929	1.67 29/1948	1.96 30/1942	3.60
Knobly Mountain Mineral		12	39 22 79 00 1400	1.20 2/1948	1.20 21/1947	1.25 23/1948	1.48 10/1942	1.84 6/1944	2.25 4/1941	1.61 9/1946	2.90 23/1945	2.45 17/1945	3.40 15/1942	1.80 3/1947	1.55 16/1948	3.40
Kumbrabow State Forest Randolph		10	38 35 80 05 3210	1.40 20/1947	2.02 22/1944	1.40 21/1945	1.50 14/1943	2.60 27/1946	2.65 29/1943	1.59 22/1948	1.90 3/1942	2.06 24/1940	1.20 20/1944	1.70 1/1940	2.64 12/1944	2.65
Lake Lynn Monongalia	R	10	39 43 79 51 900	1.73 1/1948	1.63 26/1945	1.82 5/1945	2.39 11/1948	1.85 30/1940	2.67 1/1946	3.15 25/1943	2.78 4/1948	2.04 24/1940	2.51 20/1944	1.23 1/1943	1.50 15/1948	3.15
Le Sage-Greenbottom Cabell		11	38 33 82 17 550	1.56 22/1944	2.63 3/1939	2.80 5/1939	4.30 16/1939	1.70 25/1949	4.54 7/1947	2.25 8/1946	2.92 13/1949	2.34 25/1940	1.44 18/1948	2.62 29/1949	2.35 15/1948	4.54
Lewisburg Greenbrier		47	37 48 80 27 2085	3.25 25/1902	1.81 20/1924	3.62 12/1935	1.64 25/1937	2.32 24/1940	2.27 14/1944	3.02 3/1912	2.72 5/1942	2.60 16/1900	3.63 1/1929	2.12 1/1919	2.76 15/1948	3.63

MAXIMUM 24 HOUR PRECIPITATION

Table 89

STATION County	Years of Record	Lat. Long. Elev. Ft.	Jan	Feb	Mar	Apr	May	June	July	Aug	Sep	Oct	Nov	Dec	Max. of Record
Lindside Monroe	10	37 27 80 40 2000	1.43 7/1946	1.42 18/1944	1.35 5/1945	1.40 7/1948	1.83 22/1942	2.45 17/1949	2.37 5/1941	1.77 5/1947	1.71 3/1941	2.20 20/1944	1.40 2/1949	1.35 4/1948	2.45
Liverpool R Jackson	10	38 54 81 32 660	1.33 1/1947	2.39 26/1945	2.06 18/1943	2.37 12/1948	1.93 31/1944	3.65 1/1946	2.40 6/1943	1.82 15/1947	1.90 24/1940	1.40 15/1943	1.81 28/1949	2.49 14/1948	3.65
Logan R9 Logan	39	37 51 82 00 700	2.35 7/1946	2.51 3/1939	2.35 31/1908	2.25 6/1936	2.30 12/1905	4.64 28/1932	4.26 6/1909	2.31 11/1938	3.00 10/1909	2.95 8/1907	2.00 16/1926	2.50 14/1901	4.64
London Locks Lower Kanawha	15	38 12 81 22 623	1.62 30/1939	1.88 3/1939	1.68 12/1935	2.05 12/1948	1.34 17/1941	2.41 20/1946	2.67 4/1945	3.82 1/1945	2.75 10/1948	2.80 28/1937	2.47 2/1945	1.49 11/1944	3.82
Lost City* Hardy	13	38 58 78 50 1200	1.90 12/1908	1.60 5/1908	3.65 27/1913	2.50 27/1906	1.95 21/1909	3.75 16/1910	2.90 24/1912	2.03 25/1908	2.00 23/1912	2.70 1/1915	2.00 8/1913	1.76 23/1907	3.75
Lost Creek* Harrison	47	39 10 80 23 1026	2.16 21/1917	1.89 3/1939	2.10 13/1918	2.19 3/1901	2.34 7/1918	4.20 7/1942	2.68 11/1937	2.66 19/1936	3.05 24/1940	3.08 1/1929	2.77 15/1926	2.01 6/1919	4.20
Madison Boone	28	38 03 81 49 675	1.98 1/1945	1.60 19/1914	1.90 18/1933	2.12 13/1948	1.70 20/1935	2.44 6/1948	3.84 13/1944	3.20 2/1945	3.30 18/1894	2.69 28/1937	2.70 3/1945	2.00 15/1905	3.84
Mannington 1 N Marion	48	39 33 80 21 974	2.65 29/1911	1.70 3/1939	2.08 28/1924	3.22 11/1948	2.16 20/1940	2.31 5/1917	4.08 11/1934	2.47 22/1917	3.88 2/1922	2.50 1/1915	2.26 15/1926	1.92 15/1948	4.08
Marlington R6 Pocohontas	49	38 13 80 05 2150	2.30 1/1919	2.12 4/1932	3.46 12/1918	2.25 12/1948	2.60 16/1942	3.53 17/1918	3.34 4/1932	4.20 9/1898	2.62 23/1912	3.53 1/1915	4.81 25/1900	3.36 6/1919	4.81
Martinsburg Municipal AP Berkeley R5	57	39 24 77 59 534	2.35 5/1914	2.80 2/1915	4.07 27/1913	4.00 26/1937	5.10 22/1901	3.70 3/1915	3.41 28/1945	4.58 31/1911	4.15 17/1945	4.15 15/1942	2.95 10/1932	3.10 1/1934	5.10
Mathias R10 Hardy	10	38 52 78 52 1550	1.56 2/1944	1.24 20/1947	1.90 2/1942	1.76 18/1943	2.30 15/1942	4.15 27/1949	1.87 8/1946	2.61 3/1949	3.05 17/1945	3.12 14/1942	2.73 3/1947	1.12 11/1944	4.15
McMechen Dam 13 Marshall	28	39 59 80 44 646	1.70 15/1937	1.84 23/1935	1.97 15/1933	1.81 15/1922	3.14 24/1940	2.42 7/1947	2.82 5/1936	2.80 29/1936	2.65 8/1934	2.05 3/1929	1.90 17/1927	1.64 30/1942	3.14
Middlebourne 2 ESE Tyler	23	39 29 80 52 750	1.57 1/1948	2.09 26/1945	1.65 17/1936	2.29 11/1948	1.68 30/1940	3.20 4/1941	2.91 21/1948	4.00 7/1935	3.19 24/1945	2.38 2/1929	2.24 1/1940	2.76 30/1942	4.00
Midvale Randolph	11	38 56 80 06 1850	1.39 1/1945	1.84 23/1944	2.28 23/1948	1.70 12/1948	1.84 18/1945	3.88 7/1947	3.15 8/1943	2.40 27/1941	4.14 24/1940	2.30 14/1942	1.71 29/1949	1.70 16/1948	4.14
Moorefield R10 Hardy	49	39 04 78 58 800	2.00 7/1908	2.33 5/1897	2.20 5/1902	3.00 16/1929	2.75 13/1932	3.87 16/1910	3.10 10/1904	2.45 20/1926	4.53 29/1896	3.48 14/1942	2.00 3/1947	1.60 29/1902	4.53
Moorefield McNeill Hardy	16	39 09 78 54 800	1.36 1/1948	1.31 3/1939	4.00 17/1936	3.02 26/1937	1.77 20/1942	2.20 28/1949	4.00 11/1936	4.05 23/1933	1.91 17/1945	2.79 15/1942	1.34 4/1947	1.08 10/1938	4.05
Morgantown No. 1 Monongalia	56	39 38 79 57 1050	1.97 10/1937	1.82 3/1939	2.00 21/1912	2.72 12/1948	1.88 16/1898	2.60 4/1941	3.06 24/1912	4.18 5/1948	2.90 22/1919	3.00 2/1929	1.50 25/1919	2.00 26/1949	4.18
Morgantown Lock 10 Monongalia	28	39 38 79 58 826	1.83 3/1924	2.00 26/1945	2.84 14/1933	2.22 11/1948	1.81 3/1935	2.66 4/1941	2.63 5/1936	4.62 5/1948	2.56 8/1929	2.58 20/1944	1.97 28/1921	1.49 12/1931	4.62
Moundsville* Marshall	25	39 53 80 45 640	1.49 30/1911	1.34 26/1918	2.52 14/1907	1.74 15/1922	1.70 21/1915	2.40 30/1915	2.18 26/1907	4.00 14/1917	3.10 3/1922	2.00 4/1925	3.46 28/1921	1.47 17/1915	4.00
Mount Clare Harrison	13	39 13 80 20 1040	1.55 1/1948	1.84 22/1944	2.25 6/1945	2.51 12/1948	1.68 30/1940	2.17 3/1941	2.21 29/1945	4.33 23/1945	2.73 24/1940	2.02 28/1937	1.28 19/1938	2.20 18/1949	4.33
New Cumberland Dam 9 Hancock	53	40 30 80 37 671	1.85 18/1910	1.80 17/1914	2.10 26/1913	2.80 20/1901	2.03 15/1942	3.75 28/1924	3.73 7/1943	3.50 15/1941	4.05 2/1914	2.30 23/1917	3.23 16/1927	1.90 27/1915	4.05
New Martinsville Wetzel	56	39 39 80 52 637	1.60 15/1947	2.10 20/1938	2.61 13/1907	2.79 11/1948	2.50 2/1935	3.25 4/1941	3.77 24/1896	3.62 18/1932	2.40 18/1913	2.65 2/1929	2.20 26/1919	2.30 15/1948	3.77
Nuttallburg* Fayette	23	38 04 81 01 2252	2.10 22/1898	3.05 22/1897	2.25 1/1900	1.85 14/1913	2.30 20/1894	2.50 26/1902	2.20 25/1895	3.00 7/1905	2.00 16/1894	2.05 3/1893	1.70 25/1902	2.60 14/1901	3.05
Parkersburg WB City R53 Wood	65	39 16 81 34 615	2.97 11/1913	2.89 26/1945	2.41 12/1918	3.40 20/1920	3.00 11/1905	3.23 16/1912	4.81 27/1947	3.60 14/1909	3.00 2/1935	3.08 13/1893	3.22 20/1900	2.69 14/1948	4.81
Parsons Tucker	50	39 06 79 40 1649	2.78 14/1907	2.00 15/1903	2.93 17/1936	2.20 26/1906	2.00 27/1937	4.75 18/1910	4.70 17/1907	3.58 27/1940	3.30 25/1940	4.40 17/1911	2.12 9/1907	3.00 14/1901	4.75
Parsons No. 2* Tucker	12	39 07 79 41 1649	1.62 20/1935	2.50 3/1932	2.36 17/1936	1.59 25/1937	1.40 18/1929	2.07 9/1930	4.04 5/1936	2.75 18/1932	1.94 16/1934	2.65 28/1937	1.57 19/1928	1.47 12/1927	4.04
Petersburg WB City R4 Grant	11	39 00 79 07 1013	1.05 21/1948	1.34 3/1939	1.94 23/1948	1.66 13/1948	1.86 6/1944	7.41 17/1949	2.13 21/1939	4.95 15/1949	2.63 17/1945	3.15 15/1942	1.73 3/1947	1.49 15/1948	7.41
Philippi Harbour	56	39 04 80 03 1300	1.99 6/1899	2.14 26/1945	2.22 29/1924	2.65 26/1906	2.20 28/1917	2.50 13/1897	3.01 4/1936	3.73 29/1911	3.21 10/1926	2.77 20/1944	2.02 27/1925	1.80 17/1915	3.73
Pickens No. 1 Randolph	46	38 40 80 13 2695	2.90 27/1912	3.40 18/1914	3.60 12/1918	2.64 14/1922	3.31 28/1921	2.65 29/1943	3.58 17/1907	3.35 11/1923	3.60 20/1913	4.33 1/1929	2.90 6/1912	3.63 4/1922	4.33
Pickens No.2 Randolph	10	38 39 80 13 2701	2.05 6/1949	2.75 23/1944	1.71 21/1945	2.56 11/1944	3.33 17/1941	2.65 29/1943	3.14 29/1943	2.57 24/1942	2.90 24/1940	2.20 28/1939	1.41 29/1948	2.20 11/1944	3.33
Piedmont Mineral	34	39 29 79 02 1053	2.04 1/1948	1.67 4/1932	3.72 17/1936	2.23 26/1937	2.21 12/1932	2.02 18/1949	3.02 4/1941	3.04 26/1947	2.26 18/1945	4.71 15/1942	1.58 12/1925	1.80 16/1948	4.71
Point Pleasant Mason	57	38 51 82 08 540	2.96 12/1913	2.75 13/1900	2.52 12/1918	2.90 20/1901	3.60 12/1905	3.28 17/1911	3.35 12/1937	2.96 22/1913	2.27 25/1940	4.12 1/1915	2.52 8/1897	2.30 23/1921	4.12
Powellton* Fayette	36	38 05 81 19 933	2.00 6/1899	1.80 22/1897	2.60 28/1899	1.96 15/1913	3.21 27/1917	2.60 25/1918	2.00 14/1914	2.80 14/1906	2.72 23/1912	2.60 1/1915	2.00 30/1928	2.25 23/1921	3.21
Princeton Mercer	23	37 22 81 05 2410	5.00 22/1906	1.96 17/1944	4.00 26/1913	2.25 14/1906	2.50 18/1908	3.08 17/1949	3.00 4/1911	3.28 16/1949	3.10 29/1945	2.75 17/1911	2.50 18/1906	3.00 2/1905	5.00
Rainelle No. 1 Greenbrier	19	37 55 80 51 2424	1.51 3/1944	1.49 3/1939	2.71 17/1936	1.94 13/1949	1.85 20/1931	4.38 28/1932	2.10 3/1933	4.54 14/1940	1.90 29/1938	2.00 27/1937	1.35 9/1932	3.10 15/1948	4.54
Ravenswood Dam 22 Jackson	35	38 57 81 45 584	2.23 12/1916	2.00 29/1945	2.00 19/1933	2.10 16/1939	2.43 27/1917	2.41 2/1946	3.40 2/1925	2.70 3/1921	2.60 13/1936	3.25 1/1915	2.00 17/1921	2.40 24/1921	3.40
Renick Greenbrier	15	38 00 80 21 1950	2.60 1/1919	1.40 20/1921	2.35 14/1918	2.06 13/1948	2.43 20/1943	2.50 24/1918	2.10 16/1941	2.80 6/1942	2.20 29/1916	2.00 12/1919	3.18 1/1921	2.46 7/1919	3.18
Richwood Nicholas	19	38 15 80 33 2193	1.75 21/1933	1.15 11/1938	3.06 16/1936	2.00 15/1939	1.97 18/1936	2.56 27/1932	4.15 3/1932	4.25 1/1947	2.91 15/1933	2.95 27/1937	1.38 22/1934	2.30 11/1944	4.25

MAXIMUM 24 HOUR PRECIPITATION

Table 89

WEST VIRGINIA

STATION County	Years of Record	Lat. Long. Elev. Ft.	Jan	Feb	Mar	Apr	May	June	July	Aug	Sep	Oct	Nov	Dec	Max. of Record
Roanoke Lewis	26	38 56 80 29 1050	1.59 2/1924	1.79 22/1944	1.90 17/1936	2.30 16/1939	2.10 16/1941	3.80 21/1937	2.57 21/1948	3.41 23/1945	2.58 24/1940	3.46 28/1937	2.55 16/1926	2.22 31/1923	3.80
Robertsburg* Putnam	30	38 39 81 58 570	1.85 11/1913	2.63 3/1939	2.21 17/1932	2.04 6/1936	2.53 26/1917	3.45 27/1910	4.00 5/1932	3.47 11/1912	1.77 30/1924	3.75 1/1915	2.15 14/1915	1.96 7/1919	4.00
Rockford Harrison	13	39 08 80 20 1035	1.78 9/1937	1.78 22/1944	2.05 30/1940	2.25 12/1948	1.88 30/1940	3.12 3/1941	2.28 28/1947	4.32 23/1945	2.92 24/1940	2.16 28/1937	1.67 4/1936	2.05 15/1948	4.32
Romney Hampshire	50	39 21 78 45 824	2.26 8/1908	1.61 22/1897	5.00 17/1936	3.60 26/1937	2.34 12/1924	2.85 25/1921	2.75 11/1921	4.40 25/1937	3.56 21/1921	3.65 2/1929	3.00 16/1920	1.83 10/1938	5.00
Rowlesburg No. 1 Preston	51	39 21 79 40 1375	2.25 22/1917	2.95 29/1924	2.70 29/1924	2.00 26/1937	2.30 28/1917	3.01 18/1918	3.47 26/1943	4.23 23/1945	2.54 23/1906	2.80 3/1929	2.65 13/1925	2.97 16/1948	4.23
Ryan* Roane	42	38 39 81 28 700	2.22 21/1933	2.03 3/1939	3.06 13/1918	3.50 16/1939	3.34 27/1917	2.87 27/1910	3.69 4/1932	4.37 30/1911	2.36 29/1924	2.70 1/1915	1.90 4/1936	1.76 30/1942	4.37
St. Marys Pleasant	32	39 23 81 12 635	1.65 22/1917	1.52 20/1924	1.90 15/1922	2.60 14/1922	1.65 12/1924	3.35 24/1938	3.20 13/1944	3.47 7/1935	4.55 23/1945	1.78 3/1929	2.60 26/1919	2.18 30/1942	4.55
Salem Harrison	12	39 17 80 34 1047	1.50 1/1948	1.72 3/1939	1.80 30/1940	3.48 11/1948	1.91 30/1940	2.34 18/1939	4.50 28/1947	2.02 15/1949	3.88 1/1945	1.98 20/1944	1.22 2/1945	2.11 15/1948	4.50
Shady Springs Raleigh	10	37 42 81 03 2750	1.30 3/1944	1.38 13/1945	1.61 13/1943	1.53 8/1948	1.46 18/1945	1.73 20/1946	1.77 27/1945	2.85 16/1949	1.62 11/1947	2.17 20/1944	1.36 29/1948	1.28 1/1942	2.85
Sharples* Logan	18	37 55 81 47 889	1.86 22/1926	2.30 26/1934	1.98 14/1937	2.98 15/1937	1.58 26/1921	2.00 5/1920	2.60 4/1926	3.00 24/1926	2.35 15/1933	3.20 28/1937	2.00 6/1933	1.59 23/1921	3.20
Shinnston Harrison	12	39 23 80 18 910	1.52 1/1948	1.85 20/1938	1.35 6/1945	3.53 12/1948	2.00 16/1941	2.27 3/1941	3.22 12/1944	3.31 15/1949	2.49 17/1945	2.25 20/1944	2.25 1/1940	2.02 15/1948	3.53
Smithfield* Wetzel	24	39 32 80 38 835	2.10 11/1913	2.21 19/1927	3.62 28/1924	1.76 13/1922	2.35 11/1924	6.40 18/1921	3.01 23/1912	3.00 12/1914	3.78 14/1911	2.75 1/1914	2.64 25/1919	1.83 5/1914	6.40
Smithburg R Doddridge	10	39 17 80 44 769	1.88 1/1948	2.45 26/1945	1.63 5/1945	1.72 8/1942	2.15 30/1940	3.49 1/1946	4.68 27/1947	2.36 15/1941	3.20 1/1945	1.96 29/1940	1.55 28/1949	1.85 29/1942	4.68
Spencer Roane	50	38 48 81 21 789	3.00 21/1917	1.82 3/1939	3.30 14/1918	2.52 16/1939	2.10 25/1917	4.26 26/1918	3.20 29/1943	3.35 9/1906	3.00 1/1910	3.25 5/1915	2.15 15/1915	1.93 15/1948	4.26
Springfield R Hampshire	10	39 26 78 43 700	1.79 1/1948	1.13 20/1947	1.47 28/1942	1.29 18/1943	1.64 30/1940	2.55 27/1949	2.08 6/1947	2.39 23/1945	2.82 24/1940	3.27 14/1942	1.39 3/1947	1.33 29/1942	3.27
Spruce Knob Pendleton	18	38 42 79 32 4550	1.80 30/1939	1.93 3/1939	2.64 17/1936	2.45 26/1937	2.82 24/1944	2.21 18/1949	2.94 8/1943	3.40 24/1933	2.20 17/1945	3.20 17/1936	1.42 3/1947	1.34 27/1949	3.40
Stony River Dam Grant	30	39 08 79 18 3400	1.30 21/1937	1.56 4/1932	2.03 12/1944	1.90 25/1937	3.52 12/1924	6.26 18/1949	2.78 26/1943	3.97 24/1933	3.71 18/1945	3.00 16/1942	2.35 29/1937	1.96 16/1948	6.26
Summersville R10 Nicholas	13	38 17 80 51 1900	1.53 7/1946	1.70 20/1947	1.75 23/1948	1.84 12/1948	1.80 21/1949	3.98 26/1940	2.46 31/1947	2.49 26/1940	2.54 16/1945	1.80 21/1944	1.60 2/1945	2.31 15/1948	3.98
Sutton 3 SE Braxton	43	38 39 80 40 1350	2.00 7/1907	2.52 13/1948	4.80 12/1918	2.62 16/1939	2.58 20/1942	3.57 6/1948	4.30 22/1927	4.52 23/1945	3.90 24/1940	3.90 2/1929	4.10 16/1926	1.95 23/1921	4.80
Terra Alta No. 1 Preston	39	39 27 79 31 2559	2.40 2/1924	2.25 23/1909	2.55 29/1924	2.30 15/1939	3.06 25/1921	3.10 16/1907	3.15 12/1949	3.90 16/1934	2.60 25/1940	4.18 2/1929	2.40 26/1900	3.00 13/1921	4.18
Terra Alta No. 2 R Preston	10	39 27 79 32 2620	2.60 1/1948	3.03 26/1945	1.95 6/1945	3.00 11/1948	2.70 6/1942	2.55 3/1941	3.43 12/1949	3.07 23/1945	2.55 24/1940	2.02 20/1944	1.41 1/1943	2.88 15/1948	3.43
Thomas Tucker	20	39 09 79 30 3000	1.88 2/1948	2.00 22/1944	2.00 21/1936	1.70 1/1944	2.25 28/1937	2.51 18/1949	3.60 28/1945	3.35 24/1933	2.25 22/1932	3.21 17/1936	1.74 18/1929	2.60 16/1948	3.60
Tygart Dam R Taylor	10	39 19 80 02 1200	1.16 26/1943	2.33 26/1945	1.53 30/1940	2.64 12/1948	1.85 21/1949	1.86 17/1940	1.64 12/1949	5.07 23/1945	2.29 24/1940	2.86 20/1944	1.48 1/1943	2.09 15/1948	5.07
Union R10 Monroe	46	37 36 80 32 1975	1.60 19/1912	1.80 19/1922	2.65 27/1913	1.70 2/1912	2.09 1/1932	2.40 17/1918	2.43 12/1937	3.00 12/1923	2.10 28/1916	3.66 2/1929	3.10 23/1929	2.24 14/1948	3.66
Upper Tract* Pendleton	38	38 47 79 19 1230	2.00 13/1910	2.34 4/1932	2.97 17/1936	2.00 20/1901	2.25 12/1924	3.40 16/1910	2.63 4/1914	2.45 14/1906	2.90 23/1926	3.60 3/1929	2.25 9/1913	2.00 26/1926	3.60
Valley Chapel Lewis	26	39 06 80 24 1011	1.73 2/1924	1.80 7/1937	1.66 19/1943	1.94 12/1948	1.96 26/1946	2.57 7/1938	2.50 6/1926	5.37 23/1945	3.10 5/1937	2.79 17/1925	2.90 16/1926	2.20 15/1948	5.37
Valley Head R10 Randolph	12	38 33 80 02 2450	1.56 27/1943	2.07 22/1944	1.38 6/1939	2.16 12/1948	2.15 16/1941	2.39 22/1944	5.12 30/1946	3.35 7/1942	1.57 16/1945	1.97 25/1946	1.14 13/1945	1.97 11/1944	5.12
Vandalia Lewis	26	38 56 80 24 1120	1.25 2/1932	1.90 24/1925	2.09 21/1936	2.30 16/1939	2.43 14/1935	3.01 21/1937	4.27 6/1926	3.29 7/1935	2.82 24/1940	2.35 28/1937	2.00 8/1925	1.43 16/1933	4.27
Wardensville R.M. Farm Hardy	32	39 06 78 35 1200	2.04 25/1933	1.88 13/1936	3.93 17/1936	4.20 25/1937	2.38 8/1922	4.42 29/1949	4.34 3/1933	4.78 23/1937	2.88 17/1945	3.13 15/1942	1.96 3/1947	2.28 10/1938	4.78
Washington Dam 19 Wood	32	39 16 81 42 600	2.00 3/1924	2.42 27/1945	2.62 15/1922	4.10 21/1920	2.61 12/1924	3.40 27/1938	4.85 28/1947	3.37 26/1922	2.82 21/1926	2.52 17/1925	2.75 26/1919	2.65 24/1921	4.85
Wayne* Wayne	24	38 13 82 27 575	2.11 1/1945	2.67 3/1939	2.44 22/1938	2.69 13/1948	2.10 19/1929	2.56 1/1946	2.58 8/1941	3.70 12/1938	2.77 10/1941	1.92 18/1928	2.39 4/1936	2.85 30/1942	3.70
Webster Springs R6 Webster	15	38 29 80 25 1560	2.20 23/1906	1.45 22/1944	1.48 3/1942	1.67 11/1944	2.20 11/1912	2.25 16/1912	5.75 12/1949	3.25 10/1947	2.18 7/1913	1.87 7/1911	1.60 8/1909	1.69 15/1948	5.75
Wellsburg 3 NE Brooke	50	40 19 80 35 668	1.53 22/1937	1.25 21/1945	2.44 6/1945	2.50 20/1901	2.71 15/1942	6.03 16/1920	3.23 14/1919	2.54 3/1935	3.45 29/1936	2.45 2/1929	2.90 17/1927	1.75 16/1927	6.03
West Milford Harrison	24	39 12 80 24 979	1.70 17/1937	2.00 8/1937	1.65 17/1936	2.47 11/1948	2.22 20/1944	3.50 24/1933	3.00 23/1927	4.72 23/1945	3.25 3/1935	3.50 4/1929	2.80 16/1926	2.00 15/1948	4.72
Weston Lewis	48	39 02 80 28 1026	1.78 6/1934	2.07 26/1945	2.40 12/1918	1.95 13/1948	2.10 26/1917	3.17 17/1938	4.16 13/1943	3.60 16/1949	3.18 25/1940	2.40 20/1944	2.00 15/1913	2.60 16/1948	4.16
Wheeling-Warwood Dam 12 Ohio	57	40 06 80 42 659	1.58 10/1895	1.90 22/1935	2.00 13/1907	2.79 20/1901	2.45 17/1941	2.49 30/1902	3.87 20/1919	3.55 28/1893	2.98 20/1921	2.32 25/1929	1.93 16/1927	4.00 5/1914	4.00
White Sulphur Springs Greenbrier	38	37 48 80 18 1914	2.15 22/1935	1.75 20/1897	1.80 16/1936	2.00 30/1932	2.00 12/1897	2.20 19/1946	2.80 8/1896	2.05 1/1947	2.50 4/1935	2.25 1/1915	2.00 12/1935	2.20 15/1948	2.80
Williamson Mingo	49	37 40 82 17 673	2.22 27/1918	2.46 3/1939	2.53 24/1935	3.58 1/1908	2.65 30/1904	3.45 27/1932	3.75 13/1929	4.62 1/1945	3.10 17/1901	4.34 1/1911	2.80 21/1900	2.93 14/1901	4.62

MAXIMUM 24 HOUR PRECIPITATION

Table 89

WEST VIRGINIA

STATION County	Years of Record	Lat. Long. Elev. Ft.	Jan	Feb	Mar	Apr	May	June	July	Aug	Sep	Oct	Nov	Dec	Max. of Record
Winfred Locks Putnam	12	38 32 81 52 571	1.63 3/1939	2.15 3/1939	2.63 19/1943	4.05 16/1939	1.49 11/1946	2.48 2/1946	2.14 21/1938	2.18 23/1942	2.69 5/1947	1.44 31/1949	1.46 5/1938	1.74 13/1949	4.05

Reference notes for West Virginia

* Discontinued station.

R Amounts determined by recording gage. A number next to R indicates the number of years the station was equipped with a recording gage prior to 1950.

MAXIMUM 24 HOUR PRECIPITATION

Table 90 — WISCONSIN

STATION County	Years of Record	Lat. Long. Elev. Ft.	Jan	Feb	Mar	Apr	May	June	July	Aug	Sep	Oct	Nov	Dec	Max. of Record
Alma Dam 4 R Buffalo	10	44 20 91 55 673	1.13 5/1946	1.31 27/1948	1.48 16/1942	1.23 13/1941	4.03 28/1942	2.50 28/1942	2.19 26/1949	2.74 25/1943	1.89 1/1942	2.09 10/1946	1.28 4/1948	1.12 1/1945	4.03
Amery Black Brook Hydro Polk	28	45 16 92 20 1000	0.85 5/1932	2.50 19/1939	1.60 18/1922	1.75 3/1934	2.60 28/1941	4.75 15/1922	2.69 27/1949	2.51 1/1940	4.20 3/1926	2.20 16/1928	1.55 11/1940	1.20 16/1940	4.75
Amherst* Portage	18	44 28 89 17 1200	1.00 1/1892	4.60 4/1903	1.10 19/1903	1.20 17/1908	2.10 13/1896	5.20 28/1897	2.95 18/1899	1.90 3/1900	2.95 2/1900	1.75 28/1900	1.35 26/1905	0.92 24/1893	5.20
Antigo Langlade	56	45 09 89 09 1489	1.23 5/1939	2.00 28/1902	2.50 20/1921	2.20 16/1897	2.93 21/1945	3.80 14/1930	3.70 23/1912	3.82 21/1926	4.00 19/1907	2.74 6/1911	2.03 10/1915	1.40 16/1894	4.00
Appleton Power Plant Outagamine	46	44 15 88 24 742	1.90 1/1892	1.50 5/1903	3.12 14/1913	1.96 25/1929	2.20 14/1916	3.19 25/1934	3.34 23/1912	2.30 20/1939	2.31 19/1935	1.89 20/1937	2.15 22/1934	1.51 27/1946	3.34
Arlington Columbia	19	43 20 89 23 1049	1.75 24/1938	1.24 21/1937	1.27 20/1933	2.17 15/1945	2.80 20/1933	4.04 12/1947	1.91 26/1947	4.53 12/1940	4.38 4/1947	2.11 19/1937	1.50 17/1931	1.03 30/1936	4.53
Ashland Exp.Farm R9 Bayfield	50	46 34 90 58 648	1.00 26/1908	1.20 28/1902	1.37 18/1922	1.55 19/1948	2.05 30/1909	8.14 23/1946	4.90 21/1909	5.00 29/1941	2.80 24/1903	3.80 25/1894	1.67 11/1940	3.10 5/1893	8.14
Baraboo Sauk	23	43 28 89 44 823	1.26 5/1946	1.65 27/1948	2.10 19/1922	1.37 16/1945	2.00 20/1918	2.53 16/1920	4.80 7/1893	3.32 19/1914	2.15 8/1941	2.19 21/1943	1.58 3/1944	1.80 14/1893	4.80
Barron* Barron	31	45 30 91 50 1115	1.40 3/1906	1.12 25/1918	1.60 12/1901	1.80 25/1902	3.00 14/1894	7.00 5/1905	3.00 3/1904	4.00 17/1905	2.50 11/1900	2.55 6/1911	2.00 2/1902	1.65 24/1893	7.00
Bayfield Bayfield	29	46 49 90 50 710	1.30 21/1895	2.39 28/1893	1.70 17/1942	2.00 30/1898	2.39 16/1911	2.69 24/1946	8.68 16/1942	2.72 29/1941	2.46 7/1897	2.16 31/1894	2.13 10/1940	1.50 6/1898	8.68
Beaver Dam Dodge	14	43 28 88 50 873	1.50 1/1892	1.51 29/1948	1.80 17/1894	1.10 24/1944	3.00 31/1943	3.62 13/1947	3.08 5/1893	2.43 6/1945	2.71 29/1893	1.42 18/1941	1.05 8/1891	1.50 30/1946	3.62
Beloit College Rock	58	42 31 89 02 750	1.80 16/1900	1.70 9/1900	3.80 22/1916	2.61 24/1908	3.15 25/1922	6.55 24/1898	3.95 6/1943	3.60 14/1909	5.05 2/1942	2.84 17/1905	2.90 17/1928	1.85 12/1899	6.55
Berlin Lock Green Lake	32	43 58 88 57 777	1.72 4/1939	1.46 21/1937	2.00 7/1906	2.01 15/1945	1.88 11/1935	3.90 6/1905	2.76 29/1946	4.40 3/1940	5.05 2/1942	2.84 17/1905	2.90 17/1928	1.85 12/1899	5.05
Big St. Germain Dam Vilas	40	45 55 89 32 1628	1.33 28/1914	1.00 26/1929	1.20 25/1920	1.86 22/1945	1.85 29/1918	3.34 23/1946	4.98 16/1942	2.40 20/1926	3.89 14/1915	2.02 6/1911	2.00 17/1931	0.87 10/1911	4.98
Black River Falls Sew R10 Jackson	16	44 17 90 52 809	1.17 5/1946	0.76 1/1892	1.21 16/1942	1.50 2/1896	3.81 29/1943	5.62 10/1946	2.90 25/1944	2.95 2/1946	2.79 5/1946	1.80 6/1941	1.83 1/1945	2.35 24/1893	5.62
Blair Trempealeau	56	44 18 91 14 968	1.80 21/1933	1.60 25/1930	1.68 23/1947	2.04 29/1936	2.05 29/1941	3.60 15/1892	2.72 28/1949	6.25 31/1902	3.52 26/1934	3.10 6/1911	1.84 15/1931	1.80 10/1911	6.25
Breakwater Florence	28	46 50 88 16 1140	1.20 5/1946	1.45 21/1937	1.20 31/1929	1.85 3/1934	2.48 17/1933	2.72 23/1946	5.09 16/1942	2.83 29/1941	2.10 19/1931	1.49 4/1936	1.95 8/1945	0.98 27/1946	5.09
Brillion Calumet	26	44 11 88 04 822	1.20 25/1938	1.80 8/1928	1.60 29/1931	1.35 7/1929	1.73 31/1942	3.20 28/1942	3.08 10/1925	2.36 10/1941	3.85 14/1931	1.85 10/1933	2.03 22/1934	1.14 27/1946	3.85
Brodhead Green	53	42 37 89 22 812	1.68 19/1907	1.80 27/1948	1.80 15/1943	2.42 29/1909	2.89 22/1901	3.13 21/1927	3.70 8/1913	6.41 26/1940	3.75 20/1947	2.34 1/1911	2.78 17/1928	1.48 27/1942	6.41
Brule Island Florence	28	45 57 88 14 1250	1.67 5/1939	1.38 21/1937	1.36 30/1938	1.75 6/1929	2.78 13/1942	2.61 24/1949	4.56 17/1942	3.77 29/1941	3.43 20/1925	1.87 19/1937	1.39 1/1945	1.14 27/1946	4.56
Burnett 2 NW R10 Dodge	47	43 31 88 44 880	1.67 5/1939	1.45 21/1937	1.37 26/1920	2.27 26/1921	3.05 29/1943	6.16 21/1940	2.45 12/1937	3.67 2/1935	3.27 14/1938	1.66 10/1913	1.57 10/1915	1.45 27/1904	6.16
Butternut* Ashland	16	46 00 90 30 1508	1.10 4/1906	1.40 28/1902	0.90 12/1897	1.85 30/1903	2.52 27/1903	3.30 23/1897	10.15 24/1897	3.15 27/1905	3.85 15/1895	2.46 5/1893	1.05 12/1902	1.30 13/1899	10.15
Chilton Sewage Plant R10 Calumet	27	44 02 88 09 856	1.00 19/1907	1.18 27/1902	1.25 10/1902	1.50 29/1909	2.72 7/1904	3.10 10/1901	3.00 1/1948	2.53 16/1946	1.86 2/1906	3.00 3/1900	2.15 16/1895	1.60 17/1908	3.10
Chippewa Falls Power Pl R 10 Chippewa	14	44 56 91 24 848	1.20 5/1946	0.60 25/1945	1.30 24/1945	1.56 13/1941	2.70 29/1942	3.21 10/1946	1.96 26/1949	2.38 30/1945	3.45 17/1942	3.23 8/1949	1.18 4/1948	0.97 1/1945	3.45
Coddington Exp Farm R9 Portage	29	44 22 89 32 1074	0.98 30/1947	1.60 22/1922	1.09 19/1922	2.45 26/1949	2.46 6/1932	5.13 30/1938	3.06 15/1942	4.00 20/1926	2.17 8/1938	1.90 21/1943	4.28 1/1945	1.25 16/1940	5.13
Cornucopia* Bayfield	24	46 52 91 05 640	0.97 12/1936	0.67 26/1929	1.51 4/1935	1.58 27/1921	1.95 4/1922	3.32 23/1919	2.12 9/1926	2.55 7/1916	2.64 4/1916	2.09 15/1933	2.28 7/1915	1.73 3/1934	3.32
Crandon* Forest	25	45 40 88 55 1650	1.20 25/1895	1.32 23/1909	3.00 14/1913	1.65 27/1908	2.80 30/1895	2.00 2/1916	3.50 26/1901	2.74 22/1918	2.40 12/1903	3.00 25/1899	2.19 11/1902	1.38 12/1899	3.50
Crivitz High Falls Marinette	39	45 17 88 12 877	1.20 31/1917	1.20 22/1913	2.24 20/1921	1.89 2/1934	1.70 29/1942	2.57 27/1914	3.46 9/1922	2.89 10/1921	2.73 9/1938	2.51 6/1911	2.18 1/1945	0.90 24/1932	3.46
Cumberland Baron	18	45 32 92 01 1241	0.62 6/1932	1.35 28/1948	1.50 24/1945	1.54 23/1945	2.05 6/1936	3.15 14/1943	1.90 25/1937	5.61 30/1941	3.39 14/1941	1.54 31/1935	1.66 11/1940	1.21 19/1939	5.61
Curtiss Clark	10	44 57 90 26 1370	1.02 7/1946	0.52 25/1945	0.90 18/1942	1.67 13/1941	2.37 29/1943	5.13 27/1943	3.00 16/1942	1.81 2/1943	2.10 4/1941	1.48 21/1943	1.85 1/1941	1.38 16/1940	5.13
Danbury Burnett	30	46 00 92 22 908	0.75 21/1929	1.02 12/1940	1.84 25/1948	1.20 4/1928	2.50 14/1940	4.25 24/1946	2.80 6/1925	3.00 30/1941	2.71 24/1934	2.20 15/1933	1.60 8/1932	1.00 3/1934	4.25
Darlington Lafayette	45	42 41 90 07 867	1.00 14/1940	2.00 14/1911	2.14 15/1943	1.93 15/1930	2.52 15/1933	3.55 11/1926	4.95 17/1903	4.92 1/1942	6.37 9/1927	2.63 20/1943	1.95 26/1926	1.31 26/1942	6.37
Delavan* Walworth	33	43 38 88 39 920	1.38 3/1897	0.91 21/1913	2.02 6/1903	2.67 28/1909	2.15 26/1909	4.30 24/1898	5.07 26/1896	5.92 13/1909	3.37 13/1915	2.60 31/1919	1.95 13/1899	1.59 1/1912	5.92
Dodgeville Iowa	32	42 58 90 07 1220	1.10 4/1946	1.86 28/1948	1.58 15/1943	1.40 4/1947	2.49 8/1900	3.22 12/1947	3.90 26/1940	2.60 26/1903	7.38 12/1915	3.20 29/1896	1.52 7/1891	1.12 12/1901	7.38
Downing* Dunn	35	45 03 92 08 983	2.00 3/1906	1.40 5/1908	1.20 20/1921	2.47 3/1934	2.00 13/1906	2.70 22/1908	2.20 15/1907	2.20 21/1905	2.25 19/1907	3.00 7/1904	2.20 16/1909	1.20 17/1912	3.00
Easton* Adams	13	43 47 89 50 980	0.80 15/1877	0.96 8/1900	0.98 2/1898	1.31 22/1898	2.17 27/1899	3.27 3/1904	2.79 30/1904	2.06 24/1878	3.00 9/1876	2.30 31/1896	1.50 2/1877	1.40 27/1904	3.27
Eau Claire Eau Claire	59	44 49 91 30 800	1.02 5/1946	1.86 28/1948	2.00 22/1897	2.20 14/1938	4.62 26/1899	3.96 19/1931	3.17 26/1947	3.55 19/1907	4.00 11/1939	3.27 6/1911	2.06 13/1909	3.40 24/1893	4.62
Eldorado 1 SE R9 Fond Du Lac	11	43 48 88 37 885	1.14 11/1940	1.14 27/1948	1.09 5/1946	1.43 4/1947	4.07 30/1942	3.22 21/1940	2.00 5/1943	3.17 20/1939	1.70 7/1941	1.07 28/1940	1.54 1/1941	1.50 27/1946	4.07

MAXIMUM 24 HOUR PRECIPITATION

Table 90

WISCONSIN

STATION		Lat.	Long.	Jan	Feb	Mar	Apr	May	June	July	Aug	Sep	Oct	Nov	Dec	Max. of Record
Fairchild R.S. Eau Claire	10	44 36	90 58	0.91	0.78	1.47	1.73	2.69	4.43	2.91	3.12	2.42	1.96	2.32	0.79	4.43
		1017		5/1946	25/1945	25/1945	29/1942	29/1942	22/1940	27/1949	2/1946	17/1942	4/1942	1/1941	22/1942	
Flambeau Res. Iron	24	46 03	90 14	0.68	1.24	1.00	1.86	3.02	3.28	5.08	2.52	2.65	1.79	2.21	0.76	5.08
		1564		5/1932	27/1948	14/1940	22/1945	31/1938	23/1946	4/1949	30/1941	3/1926	24/1946	4/1938	26/1936	
Florence* Florence	45	45 54	88 16	1.20	1.60	2.31	2.33	2.95	2.93	3.12	4.40	3.60	2.31	2.26	1.59	4.40
		1290		5/1929	7/1892	13/1899	24/1910	30/1895	7/1917	5/1901	23/1898	19/1925	6/1911	25/1896	27/1904	
Fond Du Lac Fond Du Lac	64	43 46	88 27	1.80	1.65	3.50	1.92	3.26	3.43	3.22	5.30	[illegible]	1.70	1.99	1.60	5.30
		767		1/1892	1/1915	12/1923	29/1909	27/1945	5/1933	26/1902	4/1924	1[illegible]/1914	3/1911	21/1906	27/1946	
Friendship R10 Adams	15	43 58	89 48	1.00	0.70	1.27	1.64	3.13	6.00	2.09	1.98	3.84	2.31	2.95	1.23	6.00
		980		4/1946	27/1948	18/1948	25/1949	29/1943	25/1934	26/1947	6/1942	3/1941	20/1943	1/1945	15/1940	
Galesville Trempealeau	11	44 05	91 21	1.35	1.33	1.02	1.93	2.06	3.93	2.74	2.90	2.61	1.63	1.30	1.00	3.93
		1035		5/1946	24/1945	17/1942	21/1945	24/1945	28/1942	25/1944	20/1939	15/1941	6/1941	1/1941	15/1940	
Genoa Dam 8 R10 Vernon	13	43 35	91 13	1.51	1.50	1.65	1.68	3.02	5.24	3.95	2.43	3.35	1.94	1.26	0.90	5.24
		639		4/1946	27/1948	25/1945	3/1945	21/1945	28/1942	10/1940	12/1940	5/1946	3/1942	1/1945	15/1940	
Grand River Lock Marquette	54	43 46	89 18	1.40	2.00	1.95	1.62	3.60	5.35	3.03	3.56	3.46	2.70	1.68	1.45	5.35
		768		5/1939	23/1922	4/1924	5/1947	13/1896	22/1940	25/1901	17/1906	14/1931	19/1937	11/1911	2/1921	
Grantsburg Burnett	57	45 47	92 41	1.20	1.05	1.50	2.50	2.90	4.50	3.10	4.45	4.68	2.22	1.60	1.32	4.68
		1095		3/1900	27/1893	11/1897	25/1908	14/1894	24/1914	14/1907	4/1944	12/1903	6/1903	13/1909	6/1894	
Green Bay WB AP R48 Brown	64	44 29	88 08	2.20	2.23	2.80	2.54	2.74	4.41	4.39	3.00	3.98	2.72	2.05	2.50	4.41
		690		8/1889	21/1922	1/1888	28/1896	29/1942	3/1914	23/1912	15/1907	16/1888	13/1886	20/1934	14/1891	
Hancock Exp. Farm Waushara	58	44 07	89 31	1.20	2.00	2.00	2.45	2.30	5.04	4.00	3.95	3.78	2.50	2.25	1.50	5.04
		1086		29/1909	22/1922	14/1913	19/1917	31/1942	22/1940	21/1907	18/1940	4/1941	20/1937	28/1934	27/1904	
Hartford Sewage Plnt R5 Washington	13	43 18	88 23	2.18	1.42	1.46	1.75	1.76	2.21	2.22	2.15	2.56	1.65	1.58	1.64	2.56
		983		29/1947	8/1900	29/1896	19/1896	18/1898	12/1898	31/1898	1/1897	15/1894	25/1898	5/1896	15/1893	
Hatfield Power Co Dam Jackson	57	44 25	90 43	1.22	1.45	1.75	2.10	4.40	4.50	5.40	3.25	2.99	3.90	1.64	2.09	5.40
		973		5/1946	22/1922	14/1913	17/1900	19/1897	9/1946	13/1912	20/1926	18/1935	28/1900	1/1945	27/1904	
Hayward* Sawyer	33	46 01	91 36	0.95	1.20	2.00	2.03	2.30	3.00	2.33	2.05	3.50	3.69	1.57	1.65	3.69
		1197		7/1922	22/1913	7/1917	20/1914	25/1918	25/1923	28/1905	22/1906	22/1895	15/1899	9/1915	14/1891	
High Falls* R3 Marinette	39	45 17	88 12	1.20	1.20	2.24	1.90	1.70	2.57	3.46	2.89	2.73	2.51	2.18	0.90	3.46
		877		31/1917	22/1913	20/1921	5/1947	29/1942	27/1914	9/1922	10/1921	9/1938	6/1911	1/1945	24/1932	
Hillsboro No. 1 Vernon	59	43 39	90 21	1.50	3.00	2.28	2.68	2.65	3.30	3.70	3.95	3.25	2.50	2.45	1.53	3.95
		997		19/1907	22/1922	13/1915	18/1941	18/1908	1/1945	21/1907	20/1926	6/1925	20/1943	1/1945	14/1891	
Holcombe 1 W Chippewa	21	45 14	91 07	1.14	1.25	1.28	2.30	3.79	3.13	3.30	3.12	4.29	1.85	1.89	0.99	4.29
		1045		5/1946	24/1930	15/1938	3/1934	29/1942	18/1939	24/1939	31/1941	17/1942	27/1941	5/1938	1/1945	
Iron River* Bayfield	37	46 35	91 24	0.70	1.00	1.50	1.66	2.12	4.90	2.17	2.60	2.75	1.90	1.66	1.30	4.90
		1096		2/1941	22/1922	13/1913	20/1941	2/1944	23/1946	27/1945	20/1935	9/1929	29/1946	11/1940	17/1912	
Janesville Pwr Substa. R9 Rock	14	42 40	89 02	1.32	1.60	2.31	1.60	3.49	2.17	2.27	2.66	4.13	1.35	1.37	2.74	4.13
		818		4/1946	27/1948	15/1943	21/1893	9/1948	27/1948	7/1949	20/1947	7/1941	6/1949	2/1944	26/1942	
Jump River Taylor	10	45 21	90 47	0.71	1.15	1.54	1.43	3.27	2.95	2.26	2.76	5.62	1.72	1.29	1.50	5.62
				3/1943	28/1948	17/1942	4/1945	30/1942	27/1943	24/1949	31/1945	1/1942	24/1946	1/1941	16/1940	
Kewaunee Kewaunee	37	44 27	87 30	1.38	2.00	1.80	2.32	3.47	3.17	4.92	2.90	2.90	1.50	1.85	2.00	4.92
		589		26/1916	16/1911	28/1931	26/1949	21/1945	14/1926	23/1912	31/1945	18/1938	21/1936	19/1935	13/1920	
Knowlton R10 Marathon	35	44 42	89 42	1.21	1.14	0.98	1.42	3.86	4.76	1.60	4.30	5.38	4.00	1.74	1.35	5.38
		1123		5/1946	23/1922	29/1938	2/1934	21/1945	21/1940	27/1917	21/1926	12/1939	8/1928	1/1945	15/1940	
Koepenick* Langlade	33	45 23	89 11	1.20	1.00	1.20	2.00	2.30	3.00	3.34	2.23	4.30	2.50	1.40	1.20	4.30
		683		31/1917	16/1911	9/1892	29/1903	30/1895	5/1905	27/1913	10/1912	23/1914	9/1904	26/1896	27/1904	
La Crosse Exp.Farm R La Crosse	10	43 49	91 12	1.51	1.20	1.13	1.58	3.31	3.93	1.80	1.68	3.20	1.95	1.13	0.96	3.93
		1280		5/1946	22/1944	21/1949	17/1941	21/1945	28/1942	25/1944	15/1944	7/1941	3/1942	4/1948	15/1940	
La Crosse WB City R48 La Crosse	77	43 48	91 15	1.67	1.57	2.07	1.91	3.11	4.91	4.70	4.89	5.69	7.23	2.15	2.11	7.23
		714		5/1946	27/1948	13/1913	12/1903	19/1912	11/1899	6/1879	20/1939	6/1884	27/1900	9/1910	24/1895	
Ladysmith Rusk	28	45 28	91 06	0.94	1.10	1.55	2.83	3.70	3.93	3.13	4.36	2.94	2.06	1.70	1.75	4.36
		1158		5/1932	9/1934	16/1942	3/1934	30/1942	4/1947	5/1902	31/1941	2/1926	12/1935	4/1938	25/1932	
Lake Mills Jefferson	57	43 05	88 55	1.96	1.62	2.01	2.76	2.48	5.67	4.42	4.08	5.11	3.54	1.89	1.68	5.67
		847		27/1916	20/1937	28/1907	17/1909	20/1913	16/1894	17/1903	4/1924	7/1941	17/1905	7/1938	27/1904	
Lancaster R9 Grant	57	42 51	90 42	1.33	1.43	1.90	2.00	3.18	4.14	6.17	3.50	3.79	2.45	2.25	1.92	6.17
		1060		5/1946	25/1926	27/1948	15/1930	15/1909	12/1947	26/1940	13/1943	17/1907	20/1943	8/1945	10/1911	
Leona R.S. Forest	23	45 33	88 39	2.00	1.21	1.10	1.33	1.89	2.52	3.95	2.53	3.10	2.00	1.87	1.12	3.95
		1600		22/1933	10/1943	29/1938	30/1933	25/1939	25/1943	4/1949	30/1941	10/1928	2/1927	10/1940	8/1938	
Lone Rock AP R Richland	10	43 12	90 11	1.09	1.65	1.19	1.48	1.53	3.79	2.63	2.36	3.21	2.50	1.82	1.19	3.79
		714		4/1946	27/1948	5/1946	3/1945	28/1947	13/1947	5/1943	24/1940	7/1941	20/1943	8/1945	27/1946	
Long Lake Dam Oneida	42	43 53	89 09	1.90	1.09	1.14	2.22	2.35	3.90	6.88	4.65	2.73	2.18	1.78	1.25	6.88
		1592		4/1939	11/1932	7/1932	2/1934	3/1938	21/1949	16/1942	21/1936	17/1942	2/1936	10/1915	18/1939	
Lynxville Dam 9 R Crawford	10	43 13	91 06	1.48	1.08	2.35	1.54	1.73	2.80	2.51	2.29	3.91	1.84	1.53	0.97	3.91
		633		5/1946	27/1948	25/1945	3/1945	31/1942	12/1947	10/1940	24/1940	18/1942	3/1947	1/1945	4/1947	
Madison WB City R46 Dane	81	43 05	89 24	1.82	1.71	1.95	2.71	3.10	3.47	4.32	5.07	5.31	2.48	2.65	2.59	5.31
		974		23/1938	21/1922	3/1881	17/1909	19/1933	14/1880	21/1881	8/1906	7/1941	3/1919	6/1885	26/1904	
Manitowoc Manitowoc	87	44 06	87 40	1.50	2.43	2.00	4.00	2.50	3.94	6.39	3.15	6.17	2.20	1.70	2.18	6.39
		616		29/1947	28/1931	27/1938	27/1896	8/1924	14/1926	23/1912	4/1924	14/1931	3/1900	20/1906	14/1891	
Marinette Marinette	31	45 06	87 37	1.30	2.16	1.65	1.95	2.60	2.64	1.46	2.48	2.27	1.58	2.70	1.65	2.70
		598		22/1933	21/1937	16/1909	16/1909	30/1944	19/1935	18/1929	30/1941	8/1946	24/1946	26/1926	2/1921	
Marshfield Exp. Farm R9 Wood	37	44 39	90 08	1.11	1.25	1.99	2.33	2.45	4.25	3.70	4.17	3.62	2.25	2.45	1.17	4.25
		1250		22/1933	13/1938	14/1913	11/1922	14/1941	18/1940	4/1937	20/1926	9/1938	3/1942	10/1919	16/1921	
Mather Jackson	47	44 09	90 21	1.00	1.56	1.41	2.39	3.30	3.76	4.80	4.13	2.59	2.36	2.16	1.70	4.80
		962		5/1922	22/1922	14/1913	25/1929	25/1945	12/1925	21/1907	21/1926	10/1927	7/1931	15/1927	27/1904	
Mauston Juneau	50	43 48	90 05	1.20	1.60	1.83	2.20	3.35	4.00	3.75	4.65	3.00	2.36	3.18	1.10	4.65
		882		29/1909	13/1906	14/1913	18/1917	18/1918	30/1938	20/1912	14/1909	4/1939	21/1943	1/1945	16/1940	

MAXIMUM 24 HOUR PRECIPITATION

Table 90 WISCONSIN

STATION County	Years of Record	Lat. Long. Elev. Ft.	Jan	Feb	Mar	Apr	May	June	July	Aug	Sep	Oct	Nov	Dec	Max. of Record
Meadow Valley Juneau	57	44 13 90 12 974	1.05 16/1935	2.55 22/1922	1.85 14/1913	1.90 17/1900	3.94 28/1943	3.30 16/1920	4.83 5/1907	5.02 20/1926	3.46 13/1928	4.06 27/1900	1.98 1/1945	1.24 27/1904	5.02
Medford R10 Taylor	61	45 08 90 20 1420	1.50 29/1914	1.40 19/1918	1.80 9/1918	2.60 18/1900	2.77 6/1936	8.00 5/1905	3.05 12/1896	4.14 31/1938	6.18 18/1942	5.20 4/1900	2.65 10/1915	2.40 27/1904	8.00
Mellen Power Co Dam Ashland	31	46 21 90 39 1240	1.30 25/1938	1.28 15/1945	1.53 14/1943	2.10 22/1945	2.00 21/1927	11.72 24/1946	7.05 3/1949	5.82 29/1932	2.98 14/1941	3.00 15/1933	2.10 8/1943	1.50 15/1940	11.72
Menasha Lock Winnebago	54	44 12 88 27 764	1.22 5/1939	2.50 22/1922	1.90 26/1906	2.02 28/1896	2.85 31/1942	4.03 10/1922	3.70 9/1925	3.76 4/1924	4.21 5/1910	3.01 3/1900	1.84 10/1915	1.65 13/1909	4.21
Menomonie Dunn	12	44 52 91 55 800	0.82 5/1946	1.07 28/1948	1.00 13/1940	1.42 17/1939	3.24 4/1938	3.60 19/1939	2.74 26/1947	2.74 31/1941	5.19 1/1942	2.58 8/1949	1.60 5/1948	1.06 25/1945	5.19
Merrill R9 Lincoln	45	45 11 89 41 1267	1.66 4/1939	1.42 23/1922	1.63 29/1920	1.73 16/1937	2.45 6/1936	4.35 23/1946	11.25 23/1912	3.12 19/1947	3.75 19/1907	3.00 6/1911	2.09 11/1949	0.95 15/1940	11.25
Milwaukee WB AP R9 Milwaukee	23	42 57 87 54 674	2.42 24/1938	1.35 12/1938	1.63 15/1943	1.50 4/1929	2.80 20/1934	5.29 21/1940	2.14 28/1942	2.08 26/1940	5.18 7/1941	1.66 20/1933	2.17 6/1943	1.92 26/1942	5.29
Milwaukee WB City R54 Milwaukee	79	43 02 87 54 619	3.24 23/1938	1.95 4/1924	2.29 28/1914	3.10 18/1877	3.25 18/1933	5.76 22/1913	2.98 2/1887	3.65 29/1876	5.28 7/1941	2.30 16/1914	2.74 16/1928	1.93 26/1942	5.76
Minocqua Dam Oneida	47	45 52 89 42 1604	1.01 5/1939	1.20 5/1908	1.20 24/1904	1.96 22/1945	2.30 17/1910	3.42 21/1923	3.14 4/1949	3.00 10/1938	4.65 16/1907	2.10 6/1911	2.10 12/1909	1.05 29/1905	4.65
Mondovi Buffalo	47	44 34 91 40 738	1.60 21/1917	1.25 25/1925	1.80 29/1924	2.30 3/1934	2.96 27/1921	4.75 26/1920	3.80 26/1947	3.15 31/1931	3.30 8/1938	2.05 7/1931	1.90 8/1926	1.20 7/1927	4.75
Mt. Horeb* Dane	18	43 01 89 42 1226	1.40 29/1909	1.05 16/1911	2.03 13/1917	2.90 18/1909	3.23 18/1908	2.64 18/1905	3.50 8/1913	2.99 14/1909	3.05 17/1907	1.60 3/1917	1.15 10/1917	1.70 27/1904	3.50
Muscoda* Grant	11	43 13 90 27 666	1.00 14/1910	0.88 14/1919	1.84 16/1919	1.64 6/1910	2.20 26/1916	2.53 15/1913	2.18 23/1917	3.10 11/1909	2.58 14/1911	2.70 8/1914	2.20 10/1915	0.82 10/1911	3.10
Neilsville Clark	71	44 34 90 36 1060	1.75 28/1914	1.78 22/1922	2.10 14/1913	2.16 17/1906	3.09 15/1893	4.87 25/1934	3.80 4/1901	3.87 20/1939	3.23 14/1928	3.80 28/1900	1.45 1/1945	2.60 27/1904	4.87
New Holstein* Calumet	11	43 57 88 05 919	2.08 1/1892	1.10 8/1900	1.95 19/1897	1.40 20/1893	2.48 27/1896	1.66 6/1896	2.71 26/1896	1.50 3/1898	2.15 15/1894	1.57 25/1894	1.60 5/1896	1.60 15/1893	2.71
New London Waupaca	54	44 23 88 44 780	1.62 5/1939	2.00 5/1900	2.75 25/1906	2.48 25/1949	2.90 21/1914	6.20 10/1922	3.62 4/1901	4.28 20/1939	2.90 11/1939	2.50 5/1911	2.05 1/1945	1.78 27/1904	6.20
New Richmond* St. Croix	14	45 08 92 31 990	1.00 4/1906	0.80 22/1913	2.00 14/1913	1.20 2/1912	2.73 3/1912	3.30 5/1905	1.92 11/1909	2.65 19/1907	2.32 1/1912	2.57 6/1911	1.92 10/1915	0.91 5/1909	3.30
Oconto Oconto	59	44 53 87 52 590	1.90 25/1938	1.70 6/1938	2.17 14/1943	3.00 7/1919	2.12 28/1898	2.44 30/1903	4.21 23/1912	4.03 31/1945	3.62 19/1942	2.89 9/1928	2.05 21/1940	1.49 10/1911	4.21
Osceola * Polk	31	45 22 92 45 806	2.20 17/1906	1.00 26/1899	3.30 27/1898	1.80 25/1902	3.00 15/1915	4.44 26/1914	3.40 27/1903	3.15 7/1900	4.00 18/1905	2.70 6/1903	2.05 1/1909	1.60 25/1906	4.44
Oshkosh Buckstaff Obs. Winnebago	61	44 02 88 32 753	1.85 24/1938	1.55 21/1937	2.00 11/1902	2.25 27/1899	2.66 20/1912	5.04 4/1905	3.40 28/1942	5.40 4/1924	2.41 14/1931	2.40 19/1937	2.14 15/1927	1.56 27/1904	5.40
Park Falls R10 Price	40	45 56 90 27 1492	0.76 17/1935	1.82 27/1948	1.20 4/1920	2.27 14/1938	1.83 27/1945	5.68 23/1946	3.37 2/1935	3.51 29/1932	3.70 4/1926	2.10 18/1917	1.84 10/1915	1.50 8/1927	5.68
Pepin* Pepin	12	44 24 92 10 691	0.42 3/1898	1.80 27/1893	1.26 11/1899	1.90 26/1901	1.93 18/1901	2.55 15/1892	2.55 4/1902	4.05 30/1902	1.27 9/1892	3.72 3/1900	1.22 25/1896	1.82 24/1893	4.05
Phelp Deerskin Dam R7 Vilas	40	46 03 89 03 1683	1.60 5/1939	1.30 22/1913	1.00 19/1921	2.15 27/1921	2.26 25/1918	3.54 23/1946	5.08 16/1942	2.85 30/1941	4.00 20/1925	2.18 12/1928	1.55 12/1949	1.35 19/1939	5.08
Pine River* Waushara	54	44 09 89 05 875	1.58 24/1938	1.87 28/1902	2.23 25/1904	2.49 28/1909	3.00 12/1896	4.62 6/1905	3.43 9/1925	6.83 20/1939	2.62 5/1910	2.63 8/1933	1.90 1/1945	1.37 10/1911	6.83
Platteville Grant	14	42 44 90 29 992	1.68 5/1946	1.03 27/1948	1.83 15/1943	1.80 16/1945	2.72 8/1939	2.60 13/1937	2.04 10/1940	3.08 13/1943	3.28 8/1941	2.92 20/1943	2.10 27/1937	0.94 27/1946	3.28
Plum Island* Door	37	45 20 86 55 588	1.43 1/1942	1.20 22/1922	2.43 15/1939	2.00 9/1922	2.35 9/1918	3.00 17/1940	2.90 4/1939	5.37 25/1910	2.54 21/1926	2.00 18/1923	1.70 21/1934	1.97 2/1922	5.37
Plymouth Sheboygan	40	43 45 87 59 843	1.97 24/1938	2.62 22/1922	1.80 25/1920	1.95 25/1929	3.47 30/1942	3.01 30/1938	2.96 23/1912	4.96 4/1924	2.50 8/1941	2.00 21/1927	1.85 19/1948	1.59 26/1942	4.96
Portage Lock R9 Columbia	61	43 32 89 28 809	1.15 12/1898	1.88 23/1922	1.31 5/1946	1.75 15/1945	3.10 13/1896	5.57 23/1917	2.99 5/1943	3.90 19/1914	2.80 13/1915	3.19 20/1937	2.30 11/1915	1.60 12/1899	5.57
Port Edwards* Wood	10	44 20 89 53 969	1.25 2/1911	1.40 22/1913	1.80 14/1913	1.20 19/1916	2.15 20/1912	2.65 4/1914	1.65 13/1912	2.50 8/1918	2.45 18/1911	1.94 27/1918	1.25 10/1915	1.30 4/1914	2.65
Port Washington Ozaukee	56	43 23 87 53 648	2.40 24/1938	2.73 21/1922	1.85 27/1908	2.40 16/1900	2.30 24/1914	3.45 18/1928	4.00 11/1907	5.28 4/1924	3.38 8/1941	2.40 6/1903	1.70 21/1906	2.10 26/1942	5.28
Prairie Du Chien Crawford	69	43 03 91 09 628	1.78 5/1946	1.46 28/1948	2.00 4/1924	1.66 15/1900	3.21 21/1902	4.10 1/1916	5.46 26/1940	4.74 23/1928	4.25 17/1907	2.42 4/1900	3.16 10/1919	1.44 13/1891	5.46
Prairie Du Sac Pwr Plnt Sauk	42	43 17 89 44 750	1.33 24/1938	2.00 23/1922	1.38 19/1922	1.90 24/1926	2.42 28/1914	3.74 16/1920	2.92 20/1912	3.59 7/1925	3.90 4/1916	2.77 19/1937	1.39 19/1931	1.45 2/1921	3.90
Prentice 6 W Price	52	45 32 90 24 1635	1.40 3/1906	1.28 1/1933	2.45 20/1921	2.45 3/1934	3.13 29/1943	5.08 28/1939	3.62 28/1900	7.20 30/1941	3.60 1/1942	2.10 24/1899	2.09 6/1946	1.26 25/1904	7.20
Racine Lake	53	42 43 87 48 647	3.03 24/1938	1.58 5/1924	2.10 8/1931	1.97 24/1925	3.16 28/1915	2.90 7/1916	2.97 26/1896	3.75 4/1924	4.00 11/1933	2.45 18/1923	2.50 17/1928	1.70 27/1942	4.00
Reedsburg Sauk	13	43 22 90 00 910	1.17 4/1946	0.75 1/1915	1.10 18/1948	1.41 28/1914	2.33 17/1894	3.65 23/1917	3.65 27/1915	3.20 5/1916	1.92 5/1946	1.60 24/1946	1.79 10/1915	1.15 15/1893	3.65
Rest Lake Vilas	37	46 07 89 53 1600	2.22 26/1916	1.40 12/1940	1.36 9/1916	1.60 10/1919	2.44 24/1939	5.13 6/1946	8.06 16/1942	3.90 29/1932	3.01 16/1937	3.97 23/1938	2.23 9/1919	1.87 19/1939	8.06
Rhinelander Water Wks Oneida	47	45 38 89 24 1550	1.12 4/1939	1.75 21/1937	1.87 20/1921	1.77 3/1934	2.16 22/1912	5.13 6/1946	3.78 25/1929	4.06 21/1926	2.98 27/1908	2.80 6/1911	1.89 10/1911	1.36 18/1939	5.13
Rice Lake Pwr Plnt R Barron	10	45 30 91 44 1148	0.69 5/1946	1.23 27/1948	1.19 14/1945	1.37 22/1945	1.85 10/1944	3.36 24/1946	2.38 27/1949	5.08 30/1941	3.55 4/1941	2.05 23/1946	1.30 4/1948	0.92 15/1940	5.08
Richland Center Richland	34	43 20 90 23 735	1.21 4/1946	1.80 22/1922	1.34 28/1931	2.40 24/1926	2.47 13/1934	4.14 16/1920	3.55 5/1943	2.39 7/1925	4.15 23/1926	5.90 21/1943	2.31 1/1945	1.29 16/1940	5.90

MAXIMUM 24 HOUR PRECIPITATION

Table 90

WISCONSIN

STATION County	Years of Record	Lat. Long. Elev. Ft.	Jan	Feb	Mar	Apr	May	June	July	Aug	Sep	Oct	Nov	Dec	Max. of Record
Ridgeland Dunn	10	45 12 91 54 950	0.73 3/1940	0.93 26/1944	1.00 13/1940	4.22 29/1942	2.93 30/1942	3.34 10/1946	3.75 27/1949	1.75 30/1945	2.49 18/1942	2.90 24/1946	1.56 15/1944	0.84 16/1940	4.22
Ripon* Fond Du Lac	16	43 50 88 50 981	0.70 16/1915	1.02 22/1922	1.20 19/1922	1.42 11/1922	2.05 9/1911	2.24 7/1916	2.30 20/1912	3.19 4/1924	2.77 24/1910	1.80 27/1918	1.34 19/1915	1.17 1/1921	3.19
River Falls Pierce	32	44 52 92 38 902	0.95 22/1933	1.17 28/1948	1.70 13/1940	2.37 2/1934	4.28 17/1938	3.90 10/1946	4.01 27/1949	3.09 22/1918	4.30 1/1942	3.22 23/1946	1.70 10/1940	1.30 15/1940	4.30
Shawano Shawano	53	44 47 88 37 796	1.30 23/1899	1.75 21/1937	1.53 14/1913	2.74 28/1896	3.70 29/1942	2.83 2/1916	7.39 23/1912	3.81 13/1940	4.25 11/1900	3.80 2/1900	2.41 13/1949	1.60 27/1946	7.39
Sheboygan Sheboygan	51	43 45 87 43 678	1.50 24/1938	2.66 21/1937	1.55 28/1931	1.70 7/1947	3.06 30/1942	4.84 14/1926	2.77 23/1912	4.76 4/1924	3.30 19/1912	2.70 3/1900	2.20 7/1943	2.66 27/1942	4.84
Shullsburg* Layfayette	14	42 30 92 54 1019	1.88 29/1909	1.11 4/1908	1.28 26/1906	2.52 19/1917	2.36 18/1908	2.54 6/1913	2.86 6/1915	3.40 14/1909	5.65 14/1914	1.81 27/1918	1.34 16/1909	1.30 29/1906	5.65
Solon Springs Douglas	44	46 21 91 49 1083	1.48 24/1938	1.60 22/1913	1.92 14/1945	2.00 10/1913	2.60 15/1915	2.83 24/1946	3.31 15/1907	3.98 31/1945	2.72 9/1938	1.75 9/1913	1.90 25/1948	1.50 5/1909	3.98
Sparta Power Plant Monroe	23	43 57 90 49 791	1.01 4/1946	1.24 22/1944	1.66 22/1893	1.53 18/1941	2.31 29/1943	5.06 28/1942	3.00 22/1917	3.27 4/1893	4.03 16/1941	2.03 20/1943	2.00 1/1945	1.54 7/1892	5.06
Spooner Exp. Farm R9 Washburn	56	45 29 91 53 1104	1.00 26/1899	2.00 8/1900	2.40 13/1899	2.04 14/1938	3.65 12/1906	3.31 3/1898	4.00 1/1900	2.91 30/1941	3.80 4/1941	2.05 20/1934	1.90 1/1909	1.09 5/1909	4.00
Stanley 1 E Chippewa	47	44 58 90 54 1082	1.20 21/1917	1.45 25/1930	2.00 24/1921	1.87 3/1934	2.22 17/1910	4.72 28/1920	4.42 1/1935	2.44 13/1945	3.28 12/1903	4.17 5/1911	1.72 4/1938	2.25 24/1932	4.72
Steuben 1 NW R9 Crawford	10	43 11 90 52 675	1.42 5/1946	1.47 27/1948	2.02 25/1945	1.93 3/1945	1.53 30/1941	3.21 12/1947	3.33 5/1943	2.40 24/1940	3.24 18/1942	1.72 20/1943	1.91 1/1945	0.89 5/1943	3.33
Stevens Point Portage	57	44 31 89 34 1113	1.80 21/1917	3.24 25/1926	2.10 26/1906	2.11 27/1921	2.51 20/1945	3.81 30/1938	4.50 15/1942	5.01 18/1947	3.30 17/1942	2.50 26/1900	2.02 12/1945	1.60 30/1906	5.01
Stoughton Dane	19	42 55 89 13 861	1.73 5/1939	1.11 20/1937	2.33 15/1943	1.56 25/1939	2.26 31/1942	2.93 30/1938	2.00 10/1932	2.05 22/1947	2.39 4/1947	1.87 19/1937	1.69 17/1931	1.47 26/1942	2.93
Sturgeon Bay Exp.Frm R9 Door	45	44 52 87 20 656	1.15 27/1916	1.57 21/1937	2.17 2/1906	1.97 29/1909	2.00 19/1918	3.07 19/1913	2.87 5/1912	4.57 25/1910	2.53 11/1907	2.17 6/1911	1.98 22/1934	2.36 16/1908	4.57
Sugar Camp Oneida	17	45 52 89 23 1612	0.94 6/1946	1.40 28/1948	0.87 17/1917	1.32 28/1914	1.86 31/1918	3.65 24/1946	2.43 4/1949	2.13 28/1918	1.83 6/1916	2.30 16/1911	1.56 10/1915	0.87 28/1946	3.65
Superior Bong Airport Douglas	41	46 41 92 06 674	1.08 1/1941	1.19 26/1944	2.46 15/1945	2.00 5/1947	3.03 29/1913	2.15 8/1921	3.52 22/1909	4.28 9/1939	4.13 22/1924	3.48 14/1920	2.20 9/1932	1.80 5/1909	4.28
Tomahawk R5 Lincoln	40	45 28 89 44 1450	1.20 7/1903	1.70 21/1937	2.75 20/1921	2.22 17/1939	2.35 21/1945	3.28 23/1946	3.35 4/1949	3.60 25/1936	2.65 14/1941	3.45 9/1904	1.82 22/1934	1.65 16/1940	3.60
Trempealeau Dam 6 R9 Trempealeau	13	44 00 91 26 660	1.30 5/1946	1.30 27/1948	1.75 23/1937	1.44 17/1941	2.03 21/1945	2.97 30/1938	1.86 26/1947	2.03 20/1939	2.52 18/1944	1.75 6/1941	1.16 4/1948	1.02 1/1945	2.97
Twin Lakes Dam* Vilas	11	46 01 89 10 1625	0.85 27/1916	1.35 28/1919	1.13 25/1920	1.30 4/1913	1.94 25/1918	2.09 24/1919	2.40 5/1913	2.28 1/1911	3.45 7/1916	2.00 4/1911	1.38 10/1915	0.83 10/1911	3.45
Valley Junction* Monroe	25	44 00 90 27 929	1.22 29/1909	1.00 19/1898	1.72 14/1913	2.33 17/1900	4.06 15/1894	3.45 30/1901	2.95 14/1896	3.90 2/1915	2.35 10/1901	5.54 27/1900	2.09 12/1912	1.70 28/1904	5.54
Viroqua Vernon	59	43 33 90 53 1281	1.29 29/1909	1.25 21/1937	2.37 14/1913	2.61 24/1926	3.04 9/1918	4.01 28/1942	8.57 22/1917	3.60 3/1924	4.00 5/1946	2.85 9/1904	1.60 8/1945	1.61 27/1904	8.57
Wadewater * Vilas	12	46 08 89 10 1700	1.04 29/1914	1.00 21/1913	0.95 6/1916	1.05 27/1908	1.50 20/1914	2.06 6/1913	3.85 20/1909	1.97 8/1911	2.42 27/1908	1.70 16/1911	1.53 13/1909	0.60 31/1911	3.85
Watertown Jefferson	59	43 12 88 43 824	1.90 16/1897	1.47 12/1938	1.93 15/1943	1.49 21/1937	2.64 18/1898	4.83 22/1940	3.80 18/1903	3.90 3/1915	5.10 10/1921	2.17 2/1927	1.60 9/1942	1.40 15/1893	5.10
Waukesha Water Wrks Waukesha	59	43 01 88 14 864	2.66 24/1938	1.43 21/1937	1.92 15/1943	2.12 29/1909	3.05 21/1934	4.05 22/1940	3.65 17/1903	2.52 4/1924	3.40 13/1915	2.56 17/1905	2.20 11/1911	1.89 26/1942	4.05
Waupaca Waupaca	55	44 22 89 05 847	1.45 5/1939	2.40 22/1932	3.16 26/1906	3.00 26/1908	2.94 17/1918	4.56 22/1940	2.90 4/1901	3.60 22/1924	3.20 12/1916	2.81 27/1918	2.10 1/1945	1.42 2/1921	4.56
Wausau CAA AP R a Marathon	55	44 55 89 37 1200	1.26 21/1933	1.50 21/1937	2.12 19/1921	1.95 1/1934	2.92 6/1936	5.19 13/1930	4.42 3/1900	5.16 20/1926	3.71 5/1941	4.60 3/1900	1.91 10/1915	1.10 24/1925	5.19
West Bend Washington	36	43 25 88 11 941	2.35 24/1938	1.52 21/1937	1.74 15/1943	1.96 21/1937	2.52 6/1936	3.78 22/1940	2.54 14/1944	7.58 4/1924	2.09 8/1941	2.71 25/1939	2.17 17/1928	2.20 27/1942	7.58
Westfield* Marquette	11	43 51 89 30 915	0.80 12/1898	1.90 27/1893	1.00 19/1897	1.10 22/1898	2.75 18/1902	1.98 14/1899	2.03 7/1893	2.00 1/1897	1.39 9/1901	1.80 29/1896	0.85 3/1894	0.60 11/1893	2.75
Weyerhauser Rusk	47	45 26 91 24 1337	1.12 16/1915	1.29 28/1907	1.75 19/1897	2.59 3/1934	2.76 29/1942	3.15 27/1929	3.70 1/1949	4.06 3/1941	3.15 3/1926	3.55 17/1928	1.89 1/1909	1.13 15/1894	4.06
Williams Bay Yerkes Obs. Walworth	29	42 35 88 33 1025	2.44 24/1938	1.40 23/1925	2.08 22/1938	4.56 25/1921	2.37 10/1948	2.75 27/1945	5.61 1/1938	3.13 25/1943	2.95 20/1947	2.23 7/1930	2.78 17/1928	1.70 2/1942	5.61
Willow Reservoir Oneida	15	45 42 89 51 1536	1.02 5/1946	1.20 21/1937	1.10 16/1942	2.34 3/1934	1.46 28/1941	3.54 6/1946	3.05 1/1935	2.36 19/1938	2.28 14/1941	1.79 21/1943	1.41 4/1938	1.09 19/1939	3.54
Winter Park Reservoir Sawyer	34	45 53 91 04 1310	0.93 17/1935	1.53 27/1948	1.11 27/1921	2.05 3/1934	2.80 21/1927	4.35 6/1946	2.76 4/1919	8.40 30/1941	2.35 26/1930	2.48 22/1938	1.90 5/1938	1.09 16/1940	8.40
Wisconsin Dells Columbia	28	43 38 89 46 900	1.23 5/1929	1.80 27/1948	1.50 4/1924	2.01 24/1926	2.40 18/1928	3.34 30/1938	3.42 13/1938	3.47 4/1924	3.21 18/1942	3.27 20/1943	1.79 1/1945	1.15 7/1927	3.47
Wisconsin Rapids Wood	47	44 23 89 51 1036	1.06 4/1946	2.00 22/1922	1.59 20/1922	1.87 27/1908	2.56 6/1932	3.72 26/1934	2.67 13/1912	4.35 22/1926	3.08 10/1938	2.33 31/1919	2.27 1/1945	1.14 27/1923	4.35

Reference notes for Wisconsin

* Discontinued station.

R Amounts determined by recording gage. A number next to R indicates the number of years station was equipped with a recording gage prior to 1950.

a Wausau, recorder September 1928 - July 1933.

MAXIMUM 24 HOUR PRECIPITATION

Table 91 WYOMING

STATION County		Years of Record	Lat. Long. Elev. Ft.	Jan	Feb	Mar	Apr	May	June	July	Aug	Sep	Oct	Nov	Dec	Max. of Record
Alta Teton		39	43 45 111 01 6500	0.81 21/1943	0.74 8/1923	1.16 24/1938	2.00 8/1920	1.75 26/1911	1.55 2/1915	1.22 24/1913	1.47 26/1925	1.40 30/1926	1.70 27/1940	2.70 11/1912	1.11 3/1941	2.70
Alva Crook		17	44 39 104 19 4400	2.31 4/1949	0.88 22/1948	1.12 21/1946	3.63 24/1932	2.44 30/1937	2.39 10/1941	2.32 11/1937	1.31 24/1946	1.78 7/1941	0.99 19/1932	1.30 13/1944	0.79 13/1935	3.63
Arapahoe* Hot Springs		12	43 43 108 32 7800	0.50 28/1916	0.20 21/1915	0.60 11/1912	1.35 16/1914	1.65 20/1917	1.56 2/1915	1.10 30/1919	0.80 8/1915	1.98 24/1915	1.40 5/1912	0.70 14/1917	0.80 16/1908	1.98
Archer Laramie		36	41 08 104 38 6017	1.95 4/1949	0.46 3/1932	0.65 15/1946	1.39 30/1915	2.80 28/1935	2.57 10/1941	1.93 11/1944	2.64 9/1916	2.14 3/1938	2.12 15/1947	1.23 5/1922	0.56 13/1937	2.80
Arvada Sheridan		12	44 45 106 08 3680	0.45 21/1948	0.32 22/1948	1.39 21/1946	1.34 18/1948	1.92 26/1941	2.24 17/1944	1.07 25/1941	1.23 17/1949	1.74 10/1947	0.83 22/1942	0.54 24/1942	0.50 25/1943	2.24
Barnum Johnson	R9	29	43 42 106 55 5290	0.50 1/1910	0.70 5/1927	1.05 30/1927	2.68 24/1923	1.65 13/1908	1.22 28/1927	1.42 31/1931	1.20 20/1906	1.75 28/1923	1.14 3/1930	0.60 18/1907	0.90 4/1906	2.68
Basin Bighorn	R9	45	44 23 108 03 3837	1.00 12/1932	1.10 7/1899	1.80 24/1924	1.84 16/1927	1.63 1/1913	2.23 29/1909	0.87 26/1913	0.72 5/1930	1.54 23/1918	2.00 23/1925	1.04 19/1942	0.60 1/1909	2.23
Bechler River Y.N. Park		21	44 10 111 00 6300	1.63 28/1932	2.07 23/1940	2.51 19/1932	1.60 29/1940	3.10 3/1933	2.08 1/1912	1.40 1/1940	1.20 1/1912	1.19 26/1947	2.30 13/1934	1.70 28/1911	2.18 11/1937	3.10
Bedford Lincoln		44	42 56 110 56 6221	1.34 6/1909	1.14 15/1904	1.60 25/1929	1.35 27/1914	1.52 18/1938	1.52 22/1948	0.90 20/1922	0.98 21/1906	1.18 23/1923	1.50 27/1946	1.05 19/1942	1.02 21/1921	1.60
Big Creek* Carbon		13	41 05 106 30 7500	0.80 7/1912	1.70 23/1917	0.56 10/1917	1.02 25/1917	1.10 4/1917	1.25 20/1912	1.07 17/1918	0.75 31/1916	1.02 30/1911	1.19 20/1912	0.86 26/1919	1.16 16/1909	1.70
Big Piney Sublette	R	11	42 32 110 07 6820	0.38 22/1943	0.40 7/1901	0.68 22/1947	0.48 5/1938	1.53 10/1947	1.51 8/1941	0.88 25/1946	1.00 6/1943	0.99 30/1944	0.97 27/1945	0.60 29/1898	0.50 11/1901	1.51
Border Lincoln		46	42 10 111 00 6085	1.30 17/1926	1.85 2/1907	1.80 27/1909	1.35 15/1921	1.30 13/1906	1.60 28/1913	1.48 21/1913	1.17 30/1938	2.14 27/1923	1.28 3/1908	1.70 25/1908	1.12 4/1906	2.14
Buffalo Bill Dam Park		43	44 30 109 11 5156	0.60 29/1904	0.70 20/1901	0.90 30/1929	1.77 13/1941	1.94 23/1908	1.96 3/1899	2.00 24/1922	1.97 1/1920	4.03 28/1923	1.95 13/1942	2.02 26/1942	0.80 2/1909	4.03
Burns* Laramie		14	41 06 105 08 5452	0.50 17/1918	0.60 27/1912	1.25 29/1910	1.35 30/1915	2.10 24/1908	2.01 22/1911	2.40 22/1918	1.60 25/1914	1.40 25/1915	2.00 15/1915	1.10 11/1912	0.50 8/1919	2.40
Casper WB AP Natrona	R	10	42 55 106 20 5346	0.51 21/1943	0.30 10/1946	0.44 20/1946	3.09 13/1941	1.31 17/1944	1.26 17/1946	0.76 8/1947	1.68 10/1941	0.86 3/1943	0.79 15/1948	0.50 24/1942	0.58 24/1945	3.09
Casper (City) Natrona		37	42 52 106 18 5134	0.75 24/1934	0.81 3/1936	0.90 31/1936	3.09 13/1941	1.60 11/1923	1.50 6/1931	2.55 25/1901	1.68 10/1941	2.65 28/1923	1.50 29/1922	0.75 6/1924	0.80 23/1911	3.09
Centennial Albany		44	41 18 106 09 8074	1.07 6/1923	1.40 24/1912	1.30 10/1906	1.80 4/1900	1.80 13/1912	1.50 1/1914	1.00 1/1912	1.12 14/1912	1.54 26/1936	2.17 8/1924	0.99 26/1919	1.50 2/1921	2.17
Cheyenne Laramie	R49	78	41 09 104 49 6139	1.41 3/1949	1.02 21/1909	1.88 14/1946	3.20 23/1929	2.71 2/1904	3.24 13/1926	4.70 15/1896	1.72 23/1915	2.87 21/1902	1.70 14/1947	1.32 4/1922	1.28 13/1925	4.70
Cheyenne Exp. Farm* Laramie		10	41 10 104 51 6200	0.29 7/1912	0.54 28/1912	0.90 12/1907	1.35 29/1911	1.20 19/1915	1.35 8/1909	1.07 26/1907	0.98 1/1909	0.95 9/1912	1.18 10/1912	0.35 12/1912	1.05 4/1913	1.35
Cheyenne Hort.Fld.Sta. Laramie		14	41 11 104 53 6250	0.26 9/1939	0.31 27/1939	0.83 19/1937	1.21 15/1938	1.60 21/1949	3.05 9/1941	1.39 20/1944	1.08 26/1946	1.51 3/1938	1.43 15/1947	0.71 3/1946	0.43 22/1948	3.05
Chugwater Platte		44	41 45 104 49 5282	2.00 7/1912	1.50 22/1909	1.44 15/1946	2.07 18/1942	3.58 21/1923	2.41 8/1941	2.19 12/1937	1.25 28/1946	3.00 3/1915	1.59 24/1923	1.35 5/1920	1.41 7/1919	3.58
Clark Park		41	44 55 109 17 4500	0.59 14/1928	0.51 6/1916	0.70 28/1936	0.90 6/1925	1.35 24/1939	1.20 29/1909	1.08 28/1915	0.60 3/1912	1.21 26/1915	0.78 13/1942	1.22 21/1921	0.91 23/1915	1.35
Clarkelen Campbell		18	43 56 105 52 5010	0.40 15/1943	0.62 23/1948	1.01 22/1933	1.49 14/1927	1.86 16/1942	2.78 16/1948	1.75 23/1934	1.89 6/1941	1.15 13/1928	0.90 4/1939	0.63 24/1942	0.87 13/1935	2.78
Clearmont Sheridan		12	44 37 106 23 3921	0.42 14/1943	0.48 11/1940	0.34 5/1940	2.16 13/1941	1.76 12/1920	1.64 25/1942	1.20 22/1923	1.25 30/1941	1.90 29/1923	1.60 3/1940	0.75 11/1923	0.43 8/1938	2.16
Cody Park	R8	40	44 32 109 04 4984	0.50 23/1948	1.20 4/1899	1.08 20/1946	1.62 17/1941	1.58 23/1939	1.76 9/1941	1.15 31/1936	1.55 26/1933	1.10 30/1926	1.70 18/1924	1.52 5/1918	0.58 1/1943	1.76
Cokeville* Uinta		13	42 06 110 58 6204	0.82 29/1918	0.70 23/1920	0.45 8/1911	1.09 25/1914	0.75 21/1920	0.94 28/1913	0.78 27/1913	0.80 2/1920	1.05 26/1915	1.00 23/1921	0.67 12/1913	1.70 23/1921	1.70
Colony Crook		36	44 54 104 10 3518	1.70 4/1949	0.85 4/1915	1.30 11/1917	2.10 13/1941	2.48 26/1929	3.01 3/1944	1.63 12/1949	1.70 15/1923	2.83 28/1923	1.25 10/1910	1.50 13/1944	1.10 13/1935	3.01
Crandall Creek Park		27	44 51 109 40 6600	1.58 25/1918	0.92 26/1927	1.16 21/1946	1.20 28/1936	1.00 11/1925	1.85 20/1916	1.65 11/1930	1.29 17/1915	0.94 27/1923	1.11 18/1949	1.20 20/1926	0.98 1/1926	1.85
Daniel* Uinta		16	42 55 110 04 6740	0.90 18/1906	1.20 2/1907	1.60 10/1906	0.80 30/1911	0.91 24/1906	1.37 25/1907	1.36 27/1909	0.75 4/1900	1.47 24/1915	1.10 6/1901	1.20 26/1906	0.60 26/1907	1.60
Deaver Big Horn		34	44 53 108 33 4105	0.27 16/1948	0.41 16/1928	0.40 21/1946	0.75 17/1941	1.63 14/1925	1.57 7/1940	0.95 24/1918	0.90 11/1930	1.35 1/1934	0.70 23/1919	0.58 5/1927	0.90 15/1947	1.63
Devils Tower Crook		12	44 35 104 43 4327	0.81 15/1949	0.41 12/1933	0.58 4/1933	1.90 20/1933	1.74 23/1933	1.80 22/1940	1.62 5/1949	1.98 15/1935	1.15 5/1937	1.00 20/1949	0.55 4/1948	0.70 28/1940	1.98
Dillinger Campbell		10	44 06 105 06 4200	0.28 29/1943	0.30 10/1945	0.63 23/1946	0.93 29/1944	1.25 24/1948	1.44 22/1948	1.33 9/1949	0.61 27/1941	1.15 6/1941	0.63 16/1944	0.66 7/1945	0.51 7/1944	1.44
Diversion Dam Fremont	R9	30	43 14 108 55 5574	0.42 31/1939	0.80 23/1935	0.88 3/1941	1.80 9/1944	2.00 29/1924	2.35 11/1947	2.32 25/1923	1.71 12/1930	1.77 27/1923	1.55 20/1920	0.90 7/1920	0.30 3/1924	2.35
Dixon Carbon		24	41 02 107 32 6359	0.65 23/1949	0.96 7/1922	0.82 16/1945	0.72 5/1941	2.35 17/1944	1.50 1/1943	2.06 28/1939	3.28 10/1941	0.96 23/1930	1.30 29/1927	0.85 1/1933	0.53 17/1936	3.28
Dome Lake* Sheridan		39	44 35 107 17 8821	1.20 14/1939	0.95 26/1939	1.82 12/1929	4.50 6/1922	3.60 1/1915	2.60 4/1937	1.99 12/1936	1.59 19/1927	1.50 3/1926	2.10 6/1925	1.96 9/1935	1.50 26/1899	4.50
Douglas Converse		42	42 46 105 23 4815	1.26 4/1949	0.64 23/1948	0.96 12/1929	2.16 13/1941	2.35 20/1899	1.84 15/1911	2.02 2/1933	1.31 10/1947	2.36 21/1919	1.54 8/1924	0.70 13/1944	0.75 24/1945	2.36
Dubois Fremont	R9	39	43 33 109 37 6917	1.40 6/1909	0.75 25/1934	0.80 27/1924	1.50 14/1917	1.70 29/1908	1.37 11/1928	1.12 21/1934	1.40 11/1930	2.00 26/1923	1.45 15/1937	0.65 2/1947	1.32 29/1923	2.00
Dull Center Converse	R9	24	43 25 104 59 4354	0.36 29/1947	0.70 2/1936	0.78 31/1927	2.40 20/1933	5.50 31/1927	2.33 24/1938	2.03 5/1926	3.50 27/1933	2.00 30/1929	1.54 21/1931	1.05 2/1937	0.50 2/1927	5.50

MAXIMUM 24 HOUR PRECIPITATION

Table 91

WYOMING

STATION County		Years of Record	Lat. Long. Elev. Ft.	Jan	Feb	Mar	Apr	May	June	July	Aug	Sep	Oct	Nov	Dec	Max. of Record
Dutch Joe* Fremont		10	42 40 109 10 7000	0.50 29/1917	0.70 18/1918	0.50 8/1918	0.86 8/1922	0.84 30/1924	1.00 3/1925	0.72 8/1926	0.73 13/1922	1.04 3/1920	1.30 1/1919	0.68 23/1921	0.80 21/1921	1.30
Dwyer* Platte		13	42 14 104 57 4800	1.45 24/1921	0.56 17/1926	0.66 18/1927	3.21 1/1925	2.00 26/1926	3.35 2/1921	2.69 25/1915	2.53 8/1915	2.23 23/1923	2.00 8/1924	0.96 29/1922	0.66 2/1921	3.35
Eaton Ranch* Sheridan		12	44 49 107 12 4600	0.80 20/1911	1.20 26/1911	1.20 10/1906	1.40 27/1907	2.65 2/1915	1.75 17/1905	1.10 24/1913	0.92 2/1912	1.20 26/1915	1.33 2/1910	0.70 18/1907	1.00 2/1909	2.65
Echeta Campbell		22	44 28 105 52 4080	0.60 28/1916	1.44 2/1912	1.00 3/1923	1.35 4/1915	1.90 28/1929	2.50 29/1909	2.45 23/1923	1.12 15/1923	2.20 28/1923	1.60 29/1922	1.75 8/1919	0.73 17/1909	2.50
Eden* Sweetwater		36	42 08 109 26 6665	0.50 15/1936	0.60 23/1936	0.75 4/1938	1.32 28/1932	0.97 16/1938	0.70 4/1915	1.30 12/1936	1.13 13/1930	1.18 11/1942	1.08 19/1943	0.60 28/1928	0.64 25/1943	1.32
Elk Mountain Carbon		40	41 42 106 25 7500	1.40 21/1927	1.79 24/1912	1.50 8/1921	4.00 25/1924	2.40 26/1926	1.50 6/1925	1.75 27/1910	1.73 28/1929	1.80 18/1945	2.90 23/1923	1.30 20/1909	2.70 13/1925	4.00
Emblem Big Horn		11	44 31 108 22 4438	0.18 30/1917	0.20 18/1917	0.40 13/1918	0.50 22/1918	0.58 15/1911	0.62 9/1913	0.50 24/1918	0.80 7/1912	1.12 26/1915	2.24 20/1949	0.33 7/1915	0.78 11/1916	2.24
Encampment Carbon	R7	39	41 06 106 41 7320	0.80 11/1911	0.85 23/1917	1.12 14/1929	1.10 25/1921	1.35 9/1927	1.48 8/1923	1.90 23/1913	1.12 20/1920	1.43 18/1942	1.71 29/1927	0.80 16/1930	1.64 17/1936	1.90
Ervay Matrona		35	42 51 107 21 6800	0.76 24/1934	1.00 21/1913	1.18 24/1916	2.50 6/1922	2.90 31/1924	2.24 2/1915	4.20 11/1936	1.94 14/1930	2.47 27/1923	2.64 3/1919	1.10 28/1928	1.05 3/1921	4.20
Evanston Uinta	R9	50	41 16 110 57 6860	0.93 13/1909	1.32 23/1917	2.00 23/1899	1.00 18/1935	2.63 30/1924	1.56 9/1941	1.07 11/1930	1.54 3/1926	1.71 24/1908	1.05 27/1946	1.40 29/1898	0.93 1/1909	2.63
Fort Bridger Uinta	R9	10	41 24 110 25 7009	0.27 28/1944	0.62 14/1944	0.38 13/1944	0.67 9/1947	0.70 9/1946	1.16 11/1947	0.77 4/1949	1.97 3/1945	1.20 30/1944	1.63 18/1943	0.48 2/1941	0.45 24/1949	1.97
Fort Laramie Goshen		69	42 18 104 36 4715	2.38 25/1921	1.00 19/1918	1.30 30/1899	1.85 12/1945	3.09 31/1908	4.00 20/1947	2.73 12/1941	2.45 28/1933	2.51 4/1936	1.30 16/1915	0.81 5/1922	0.82 14/1925	4.00
Fort Washakie Fremont		37	43 01 108 52 5583	0.55 20/1906	0.36 24/1935	1.40 18/1903	2.20 9/1900	2.29 22/1898	2.55 10/1947	2.16 12/1930	2.15 1/1931	1.26 20/1931	1.99 2/1930	1.21 6/1905	1.85 1/1897	2.55
Fort Yellowstone* Y.N. Park		10	44 58 110 41 6370	1.60 17/1895	0.80 16/1898	0.75 12/1895	0.75 12/1899	1.00 31/1897	1.55 29/1895	1.40 4/1902	0.75 29/1894	0.60 22/1901	0.67 30/1897	0.80 24/1896	0.70 26/1895	1.60
Fountain* Y.N. Park		13	44 34 110 49 7220	2.97 1/1910	0.86 14/1910	1.40 26/1905	0.80 21/1912	1.00 26/1911	1.03 1/1907	0.89 28/1904	0.60 1/1912	1.10 1/1909	0.95 4/1910	1.00 10/1911	0.70 18/1912	2.97
Four Bear* Big Horn		12	44 02 109 04 6500	0.75 22/1894	0.29 11/1900	1.61 23/1894	1.37 27/1900	1.21 25/1898	1.84 2/1899	0.53 9/1895	1.27 26/1895	0.82 26/1897	0.87 14/1897	0.75 21/1895	0.35 1/1897	1.84
Foxpark Albany		34	41 05 106 10 9060	1.30 15/1935	1.40 20/1948	1.44 21/1929	1.80 15/1921	1.75 3/1938	1.40 19/1947	1.62 11/1936	1.54 2/1936	1.50 14/1912	1.67 5/1925	1.90 17/1937	1.02 29/1945	1.90
Gallatin* Y.N. Park		30	45 01 111 05 6900	0.68 13/1911	0.51 27/1930	1.35 23/1916	0.90 14/1922	1.38 5/1926	1.24 12/1937	0.98 20/1924	1.01 10/1930	1.18 29/1940	1.70 15/1938	1.12 10/1927	0.66 11/1916	1.70
Gillette Campbell	R8	36	44 17 105 30 4542	0.70 14/1943	0.50 23/1948	1.60 22/1933	1.78 13/1941	3.00 11/1922	1.95 21/1947	3.32 15/1915	3.26 15/1912	2.12 28/1923	1.08 19/1924	1.50 28/1905	1.15 17/1908	3.32
Grand Canyon* Yellowstone		13	44 44 110 30 7900	1.49 1/1910	0.60 13/1904	0.90 15/1904	0.70 3/1910	0.97 5/1910	1.07 27/1907	1.35 29/1913	0.80 18/1904	1.60 15/1914	0.80 4/1910	1.66 26/1909	0.70 9/1909	1.66
Green River Sweetwater		41	41 32 109 28 6083	1.09 31/1905	1.05 2/1905	1.05 7/1905	0.90 21/1932	2.11 5/1921	1.05 6/1921	1.27 12/1937	1.35 16/1931	1.25 3/1938	1.33 1/1911	0.62 6/1947	0.57 4/1906	2.11
Hampshire Weston		27	43 35 104 45 4140	2.50 27/1925	0.72 2/1936	1.00 31/1927	2.13 23/1932	4.66 31/1927	3.04 18/1946	1.45 21/1927	2.48 28/1933	2.46 28/1923	2.10 8/1924	1.03 6/1924	1.03 7/1924	4.66
Hecla Laramie		37	41 09 105 08 6800	0.82 29/1945	1.00 29/1928	1.34 14/1946	2.55 22/1923	2.07 30/1918	1.86 14/1932	1.78 18/1944	2.06 12/1930	1.75 9/1919	1.89 13/1942	0.92 6/1918	1.20 13/1925	2.55
Hunters Station Johnson		39	44 18 106 56 7400	1.11 22/1943	1.20 1/1922	1.60 21/1924	2.40 23/1929	3.44 24/1909	1.70 10/1909	1.78 25/1941	1.87 11/1941	1.80 2/1919	3.80 1/1923	1.15 20/1942	1.50 5/1906	3.80
Hyattville Big Horn		19	44 15 107 36 4165	0.60 31/1913	0.40 16/1905	1.00 20/1902	1.05 26/1919	1.03 10/1914	3.10 6/1921	1.50 24/1923	2.00 15/1923	1.94 26/1915	1.06 22/1916	1.54 20/1921	0.90 15/1901	3.10
Jackson Teton	R9	30	43 28 110 46 6244	1.20 30/1905	1.50 25/1906	1.20 12/1906	1.11 5/1923	1.00 2/1905	0.95 8/1944	0.78 8/1926	1.13 9/1941	2.30 10/1927	1.25 17/1938	1.10 30/1926	1.40 20/1921	2.30
Jireh Niobrara		12	42 47 104 42 5060	0.55 29/1944	0.40 4/1913	1.25 7/1917	1.50 13/1912	2.87 2/1915	2.55 21/1947	1.21 29/1919	1.38 30/1913	2.46 25/1915	1.00 18/1910	0.90 14/1944	1.00 21/1911	2.87
Kaycee Johnson		10	43 44 106 38 4660	0.47 26/1947	0.29 14/1945	0.50 20/1946	1.73 13/1941	1.04 27/1947	1.32 3/1944	0.92 26/1941	1.72 11/1941	1.16 6/1945	1.30 13/1942	0.39 25/1942	0.37 25/1943	1.73
Kemmerer Lincoln		15	41 48 110 32 6954	0.62 23/1949	1.25 6/1937	0.81 12/1946	0.69 10/1943	0.72 31/1937	1.28 10/1947	1.54 28/1936	1.17 6/1943	1.30 1/1938	1.00 19/1943	0.53 15/1945	0.82 4/1938	1.54
Kendall Sublette		28	43 10 110 01 7600	1.12 21/1943	1.10 22/1904	1.10 6/1932	1.35 1/1931	2.01 7/1933	1.50 19/1921	1.10 13/1936	1.23 8/1947	1.17 9/1927	1.30 12/1928	1.00 14/1927	1.00 5/1941	2.01
Kirtley Niobrara		44	42 51 104 08 5200	1.00 3/1949	1.25 5/1915	1.20 15/1943	4.13 20/1933	2.81 23/1933	3.58 12/1915	2.02 12/1941	1.92 7/1941	1.90 18/1946	2.00 29/1948	1.76 5/1922	0.80 5/1913	4.13
Knowles* Crook		24	44 45 104 22 4500	0.84 18/1926	0.93 3/1924	1.08 30/1916	3.63 24/1932	4.08 11/1922	3.96 9/1909	2.92 6/1928	1.94 3/1923	2.90 28/1923	1.67 31/1931	1.66 7/1926	0.63 31/1924	4.08
LaGrange Goshen		39	41 38 104 10 4720	0.90 24/1921	0.65 26/1923	1.34 14/1946	1.75 23/1942	2.00 30/1938	3.34 27/1917	1.96 1/1902	4.11 15/1912	2.90 22/1902	1.68 15/1915	1.40 5/1922	1.30 20/1902	4.11
Lake Yellowstone Y.N. Park	R11	39	44 34 110 24 7731	1.70 14/1943	1.03 28/1908	1.20 12/1906	1.10 17/1907	1.70 26/1908	1.42 18/1908	1.30 30/1913	1.22 10/1926	1.63 15/1914	3.27 15/1908	1.02 2/1925	1.34 10/1907	3.27
Lamar Ranger Station Y.N. Park		40	44 54 110 14 6500	1.33 2/1922	2.20 3/1925	1.20 8/1916	1.15 28/1936	1.22 13/1913	2.00 7/1934	2.20 19/1924	1.85 20/1924	1.50 17/1944	1.77 23/1919	1.70 14/1930	1.00 11/1916	2.20
Lander Fremont	R	47	42 48 108 43 5564	1.92 1/1910	1.48 25/1935	1.90 18/1903	3.45 29/1895	3.66 29/1924	3.56 11/1947	1.93 7/1892	1.70 12/1930	3.31 27/1923	2.04 2/1908	1.60 7/1918	0.98 16/1908	3.66
Laramie Albany	R9	53	41 18 105 34 7272	0.88 10/1911	0.80 23/1917	3.75 30/1897	2.19 28/1896	2.18 24/1908	1.55 20/1947	2.51 6/1926	2.08 2/1945	1.48 9/1912	1.30 17/1910	0.72 10/1912	1.11 5/1913	3.75
Leo Carbon		28	42 12 106 50 6000	0.64 23/1949	0.65 23/1948	1.05 3/1938	1.08 2/1941	1.60 28/1908	2.37 18/1946	1.75 12/1937	1.50 29/1937	1.07 9/1933	1.60 13/1942	0.97 17/1948	0.70 22/1941	2.37

MAXIMUM 24 HOUR PRECIPITATION

Table 91

WYOMING

STATION County		Years of Record	Lat. Long. Elev. Ft.	Jan	Feb	Mar	Apr	May	June	July	Aug	Sep	Oct	Nov	Dec	Max. of Record
Lolabama* Big Horn		12	44 44 109 50 7052	0.60 12/1907	0.30 3/1907	0.87 19/1907	1.08 20/1902	1.26 13/1906	0.80 17/1905	1.32 23/1908	1.54 2/1907	0.70 1/1909	0.56 18/1903	0.36 11/1902	0.24 7/1902	1.54
Lookout Albany		14	41 43 105 40 6969	2.00 4/1949	1.01 9/1949	1.00 29/1944	1.62 21/1933	0.67 12/1935	1.01 9/1941	1.38 12/1937	0.97 12/1941	1.63 18/1942	0.84 13/1942	0.50 17/1948	0.42 20/1944	1.63
Lovell Big Horn		41	44 51 108 23 3825	1.10 25/1899	0.61 17/1918	1.07 20/1946	1.12 22/1911	1.78 9/1926	1.46 1/1939	1.14 3/1940	1.02 9/1915	1.19 1/1944	0.64 30/1943	0.52 28/1928	0.50 11/1916	1.78
Lusk Niobrara		56	42 46 104 26 5006	1.45 4/1949	0.76 19/1899	1.71 29/1895	2.00 23/1908	2.25 31/1908	2.54 10/1941	3.35 11/1903	1.81 14/1930	2.00 22/1910	1.20 29/1948	0.88 10/1896	0.82 1/1945	3.35
Lyman* Uinta		20	41 20 110 14 6800	0.48 26/1929	1.00 8/1936	0.80 20/1936	2.70 25/1924	1.92 29/1924	0.90 5/1937	1.95 12/1936	3.50 16/1929	0.95 16/1940	2.00 23/1923	1.44 16/1941	0.80 13/1933	3.50
Marshall Albany		24	42 15 105 58 7250	0.44 4/1949	0.42 15/1949	0.64 17/1930	1.50 13/1941	2.41 14/1925	1.27 5/1925	2.25 6/1937	1.80 7/1930	1.55 8/1933	1.06 12/1942	0.50 17/1937	0.46 23/1942	2.41
Metz Ranch Johnson		18	44 13 106 46 5280	0.24 10/1932	0.24 7/1935	1.20 20/1946	1.66 8/1944	1.72 10/1947	1.46 6/1949	1.90 13/1948	1.79 11/1941	1.35 7/1945	1.22 13/1942	0.90 2/1938	0.48 29/1936	1.90
Middle Fork Fremont	R7	29	42 47 106 51 6275	1.07 22/1943	1.13 12/1923	1.42 17/1923	3.09 22/1923	3.36 30/1924	3.42 10/1947	2.85 9/1926	1.92 2/1936	3.00 27/1923	3.20 4/1919	1.18 28/1928	1.17 12/1937	3.42
Midwest Natrona	R9	26	43 26 106 16 4850	0.63 22/1943	0.78 23/1948	1.25 13/1929	2.35 24/1932	1.54 23/1933	1.55 17/1946	1.85 7/1926	2.04 12/1930	1.88 28/1923	1.53 22/1942	0.62 23/1931	0.53 29/1936	2.35
Moore* Albany		16	41 46 105 22 6000	0.42 25/1917	0.67 2/1907	0.75 18/1903	2.30 19/1905	2.29 24/1909	1.60 3/1903	1.73 23/1913	0.95 17/1905	2.18 16/1906	1.15 4/1913	0.70 2/1906	0.72 2/1913	2.30
Moorcroft Crook		19	44 16 104 57 4277	1.00 24/1921	1.40 28/1904	0.85 29/1903	1.30 18/1903	2.00 10/1922	1.50 3/1908	1.93 12/1915	1.60 26/1903	3.00 25/1910	1.44 8/1905	0.80 12/1909	1.50 23/1911	3.00
Moose Teton		13	43 42 110 44 6627	1.44 25/1947	1.64 11/1949	0.95 19/1938	1.23 15/1940	0.89 16/1938	0.88 9/1939	0.58 30/1946	1.04 7/1941	1.10 18/1948	1.09 27/1940	1.13 20/1937	1.47 11/1937	1.64
Moran Teton	R12	36	43 52 110 35 6740	1.12 25/1920	1.65 12/1936	1.54 5/1916	1.04 1/1937	1.17 22/1945	1.15 26/1944	1.00 24/1913	1.20 9/1949	1.50 9/1927	1.07 15/1937	1.62 9/1915	1.27 11/1937	1.65
Newcastle Weston	R9	38	43 51 104 12 4480	0.80 15/1949	0.50 2/1912	1.00 11/1905	1.47 24/1908	2.34 26/1929	2.15 19/1921	1.91 20/1905	2.01 15/1930	2.60 29/1923	1.25 22/1914	0.80 6/1924	0.70 17/1908	2.60
Nine Mile Creek Johnson		25	43 50 106 27 5000	0.60 8/1948	0.35 7/1935	0.75 22/1933	1.55 10/1943	2.32 29/1935	2.72 5/1936	2.03 31/1931	2.30 28/1933	1.51 9/1927	1.25 3/1934	0.60 9/1946	0.65 22/1944	2.72
Norris Geyser Basin* Yellowstone		12	44 44 110 42 7400	2.00 1/1910	0.60 28/1908	1.10 16/1913	1.20 5/1904	1.00 26/1911	0.77 5/1906	1.50 20/1912	0.93 10/1904	0.90 2/1919	0.90 9/1913	1.06 25/1909	0.72 27/1913	2.00
Northeast Entrance Y.N. Park		13	45 00 110 00 7349	1.50 23/1948	0.50 6/1944	0.68 14/1943	0.79 22/1942	1.04 17/1944	1.71 27/1945	1.12 23/1946	0.78 15/1941	1.57 16/1946	1.00 15/1938	1.10 14/1941	0.95 11/1937	1.71
Old Faithful* Y.N. Park		11	44 52 111 45 6300	0.95 13/1936	0.55 12/1936	1.00 28/1936	0.63 23/1936	0.65 14/1941	1.34 1/1936	0.76 14/1938	1.32 11/1941	1.47 17/1944	0.72 12/1935	0.45 9/1935	1.30 11/1937	1.47
Painter* Park		19	44 44 109 31 7052	0.36 29/1917	0.50 27/1917	0.60 24/1916	0.80 4/1916	0.80 4/1916	0.80 7/1916	0.70 17/1915	0.91 4/1921	0.80 12/1915	0.80 21/1919	0.50 11/1915	0.60 23/1915	0.91
Pathfinder Dam Natrona	R9	49	42 30 106 50 5952	0.70 30/1899	0.51 22/1948	1.00 24/1901	1.40 12/1911	1.83 28/1908	1.30 20/1947	3.82 31/1931	2.18 15/1931	2.13 28/1923	2.69 29/1927	0.64 1/1933	0.56 19/1902	3.82
Pavillion Fremont	R10	27	43 15 108 41 5440	0.40 12/1924	0.45 24/1947	0.78 3/1941	1.58 12/1945	2.18 30/1924	2.04 22/1948	2.42 12/1930	2.28 13/1930	2.00 27/1923	1.12 20/1920	0.73 13/1944	0.30 17/1924	2.42
Pine Bluffs Laramie	R9	43	41 11 104 04 5038	0.90 24/1921	1.00 22/1909	1.13 31/1927	2.05 16/1908	2.00 21/1915	2.19 21/1947	2.51 12/1937	3.62 20/1913	2.58 14/1919	1.56 3/1930	0.85 4/1922	1.48 5/1913	3.62
Pinedale Sublette		39	42 52 109 51 7180	0.96 20/1943	0.95 14/1936	0.84 8/1943	1.14 29/1944	1.72 15/1930	0.98 9/1941	1.55 31/1937	1.54 18/1908	1.17 5/1929	1.60 18/1924	1.10 14/1932	1.01 27/1932	1.72
Pole Mt. Nursery Albany		14	41 13 105 24 8530	0.60 17/1936	0.70 25/1947	1.08 7/1932	2.00 28/1947	1.70 21/1942	2.18 9/1941	1.25 31/1931	0.94 10/1941	0.82 10/1947	1.67 13/1942	0.40 3/1946	0.70 27/1932	2.18
Powell Park		41	44 45 108 46 4389	0.50 7/1909	0.24 6/1929	0.68 6/1907	1.00 18/1948	1.60 12/1907	1.44 8/1932	1.10 11/1918	0.98 13/1930	1.17 23/1918	0.84 13/1942	0.45 7/1927	0.43 17/1919	1.60
Quaking Aspen Creek Park		31	43 59 109 05 7450	1.40 23/1948	0.95 23/1920	2.50 23/1945	2.70 5/1922	2.80 16/1943	2.60 1/1939	1.73 30/1931	1.85 12/1930	3.20 28/1923	1.78 21/1947	1.50 19/1942	0.80 10/1940	3.20
Rawlins Carbon		41	41 47 107 15 6850	2.60 11/1949	0.75 2/1907	2.00 10/1940	1.20 30/1920	1.53 7/1921	0.97 3/1928	1.24 23/1900	1.18 30/1913	1.20 20/1936	1.88 29/1907	0.46 19/1918	1.00 12/1917	2.60
Recluse Campbell	R9	15	44 47 105 40 4200	0.34 3/1943	0.52 23/1948	2.00 21/1946	1.65 13/1941	2.10 30/1937	3.00 21/1939	1.80 9/1949	1.20 31/1943	1.80 3/1941	1.25 7/1931	0.96 7/1945	0.56 13/1937	3.00
Riverside* Y.N. Park		10	44 38 111 01 6700	0.68 31/1932	0.72 13/1936	1.02 20/1938	0.85 16/1941	0.80 27/1935	1.17 30/1938	1.37 11/1932	1.26 12/1936	1.05 23/1937	1.68 15/1938	0.64 3/1933	0.69 27/1940	1.68
Riverton Fremont	R10	31	43 02 108 21 4954	0.34 5/1940	0.59 24/1935	0.91 4/1938	1.38 23/1929	2.47 30/1924	2.01 11/1947	1.90 24/1923	1.54 26/1933	3.75 27/1923	2.00 6/1912	0.66 6/1945	0.38 10/1949	3.75
Rochelle Weston		21	43 36 104 56 4496	0.44 4/1928	0.40 2/1936	1.20 11/1929	2.00 23/1932	1.75 30/1937	2.04 18/1946	2.33 20/1945	2.50 27/1933	1.17 24/1930	1.68 20/1931	0.40 23/1931	0.50 2/1928	2.50
Rock Springs Sweetwater	R	16	41 36 109 04 6741	0.28 2/1942	0.61 6/1937	0.61 19/1937	0.81 23/1935	1.76 10/1947	0.92 20/1947	2.80 11/1937	1.46 30/1938	0.76 30/1944	0.87 18/1949	0.75 21/1937	0.43 10/1949	2.80
Rockypoint Campbell		36	44 52 105 06 4100	1.00 18/1926	0.65 16/1928	1.20 9/1927	1.98 30/1944	2.00 28/1929	3.84 17/1944	5.15 16/1916	1.34 5/1911	2.51 15/1913	1.59 19/1919	1.45 7/1926	1.00 13/1935	5.15
Ross Converse		23	43 28 105 50 5250	0.44 15/1943	0.80 2/1936	1.17 15/1928	1.64 10/1943	1.63 15/1925	2.60 5/1934	2.60 5/1926	2.43 27/1933	1.41 8/1933	1.30 8/1924	0.60 8/1946	0.65 22/1941	2.60
Sage Lincoln		25	41 50 111 00 6331	0.66 15/1936	0.48 21/1929	0.75 23/1929	1.84 19/1929	0.85 21/1923	0.90 11/1947	1.30 30/1931	1.19 6/1943	2.20 23/1923	1.30 3/1923	0.90 6/1945	0.44 13/1933	2.20
Saratoga Carbon	R9	47	41 25 106 50 6786	0.64 21/1941	1.00 23/1917	1.20 18/1903	1.25 24/1921	1.15 28/1926	1.25 15/1927	0.96 17/1935	1.07 16/1909	1.00 10/1921	1.50 5/1913	0.62 9/1918	080 19/1902	1.50
Seminole Dam Carbon	R	11	42 08 106 53 6838	0.49 27/1947	0.84 22/1948	0.88 11/1940	1.05 26/1940	0.92 6/1949	3.07 17/1946	0.90 11/1937	1.12 28/1937	0.62 17/1946	0.74 17/1937	0.65 2/1941	1.26 29/1947	3.07
Sheridan Sheridan	R	42	44 46 106 58 4021	1.07 20/1915	0.76 18/1912	2.25 20/1946	2.94 6/1925	2.57 23/1939	3.44 17/1944	4.41 22/1923	1.71 6/1943	3.15 27/1923	1.40 17/1932	0.96 4/1927	0.60 29/1922	4.41

MAXIMUM 24 HOUR PRECIPITATION

Table 91 — WYOMING

STATION / County	Years of Record	Lat. Long. / Elev. Ft.	Jan	Feb	Mar	Apr	May	June	July	Aug	Sep	Oct	Nov	Dec	Max. of Record
Sheridan No. 2* / Sheridan	18	44 48 106 54 / 3925	1.30 / 22/1907	1.50 / 19/1894	1.10 / 26/1905	1.60 / 30/1895	1.76 / 20/1893	1.52 / 3/1899	0.75 / 21/1908	1.25 / 20/1906	1.10 / 19/1907	0.65 / 18/1911	0.70 / 14/1906	1.00 / 24/1894	1.76
Sheridan Field Station / Sheridan	31	44 51 106 52 / 3800	0.56 / 19/1918	0.54 / 14/1945	1.80 / 20/1946	2.77 / 18/1948	1.81 / 20/1938	2.13 / 10/1946	3.14 / 13/1948	1.46 / 31/1943	2.20 / 28/1923	1.40 / 1/1940	1.13 / 4/1927	0.85 / 13/1937	3.14
Shoshone Dam* / Park	40	44 30 109 11 / 5385	0.60 / 11/1930	0.80 / 16/1936	1.11 / 12/1905	1.90 / 30/1933	2.50 / 5/1910	1.78 / 8/1941	2.00 / 7/1928	1.52 / 26/1933	1.54 / 20/1931	1.48 / 3/1930	1.13 / 5/1918	1.00 / 5/1922	2.50
Shoshoni / Fremont	14	43 13 108 07 / 4820	0.40 / 5/1940	0.35 / 13/1932	0.64 / 4/1938	0.85 / 13/1941	1.04 / 24/1939	1.42 / 4/1936	0.98 / 30/1931	2.25 / 10/1941	1.05 / 8/1934	1.10 / 29/1941	0.45 / 11/1938	0.35 / 29/1936	2.25
Sinclair Airport R / Carbon	10	41 48 107 03 / 6564	0.59 / 23/1949	0.68 / 6/1948	0.51 / 10/1940	0.70 / 1/1941	1.13 / 28/1948	1.73 / 23/1945	0.85 / 10/1945	0.66 / 21/1946	0.72 / 11/1942	0.64 / 23/1942	0.41 / 17/1948	0.45 / 21/1941	1.73
Snake River / Y.N. Park	37	44 08 110 40 / 6882	3.01 / 21/1914	1.97 / 12/1936	2.85 / 23/1932	3.30 / 19/1913	1.11 / 21/1930	1.30 / 1/1936	2.56 / 24/1913	0.98 / 1/1912	1.62 / 24/1933	2.37 / 14/1908	1.75 / 13/1911	1.75 / 12/1948	3.30
South Pass City / Fremont	44	42 28 108 48 / 7875	1.20 / 27/1903	3.60 / 15/1904	2.60 / 12/1906	2.60 / 23/1905	1.15 / 24/1906	1.49 / 10/1947	1.82 / 9/1926	1.29 / 26/1933	1.49 / 1/1909	0.96 / 3/1929	1.80 / 11/1903	0.86 / 31/1909	3.60
Spencer / Niobrara	28	43 26 104 10 / 3800	1.50 / 9/1949	1.00 / 25/1923	0.73 / 14/1942	1.50 / 2/1918	2.38 / 31/1935	1.72 / 20/1947	1.85 / 16/1938	2.55 / 15/1930	1.54 / 18/1945	1.55 / 29/1922	0.48 / 1/1936	0.76 / 13/1944	2.55
Sundance / Crook	39	44 23 104 23 / 4750	1.14 / 5/1949	1.10 / 2/1912	1.41 / 18/1918	1.72 / 14/1941	2.23 / 23/1933	2.73 / 3/1940	1.90 / 21/1922	1.40 / 7/1925	1.77 / 2/1896	1.67 / 19/1919	1.59 / 5/1922	0.80 / 13/1916	2.73
Tensleep R8 / Washakie	19	44 02 107 25 / 5655	0.49 / 2/1928	0.42 / 6/1933	0.61 / 23/1949	1.42 / 21/1904	1.66 / 27/1931	1.23 / 4/1937	1.70 / 29/1931	1.20 / 13/1930	0.97 / 3/1949	1.15 / 3/1934	0.71 / 2/1943	0.65 / 7/1943	1.70
Thermopolis R10 / Hot Springs	42	43 39 108 12 / 4350	0.70 / 5/1930	0.56 / 12/1908	2.24 / 20/1904	3.46 / 6/1922	2.13 / 13/1908	2.27 / 2/1915	1.22 / 25/1923	1.88 / 13/1930	4.94 / 30/1923	1.78 / 5/1912	1.10 / 11/1923	1.12 / 19/1925	4.94
Thumb* / Yellowstone	11	44 26 110 34 / 7772	1.23 / 20/1911	0.94 / 25/1910	1.80 / 12/1906	1.32 / 1/1910	1.00 / 25/1906	1.40 / 20/1916	1.54 / 23/1913	0.60 / 26/1907	0.76 / 1/1909	1.10 / 7/1913	1.05 / 25/1909	0.70 / 30/1910	1.80
Tim McCoy Ranch* / Hot Springs	13	43 38 108 42 / 7342	0.34 / 15/1933	0.30 / 7/1936	0.63 / 5/1940	1.17 / 30/1933	0.78 / 19/1938	1.44 / 1/1939	1.73 / 26/1941	1.76 / 11/1941	1.78 / 29/1940	0.70 / 4/1937	0.52 / 18/1941	0.30 / 13/1935	1.78
Torrington Exp. Farm R7 / Goshen	27	42 05 104 13 / 4095	0.80 / 3/1922	0.50 / 24/1934	1.36 / 14/1946	2.15 / 20/1933	2.00 / 23/1933	2.46 / 2/1929	2.00 / 12/1941	1.30 / 22/1926	1.60 / 25/1930	1.24 / 20/1920	1.62 / 4/1922	0.70 / 17/1936	2.46
Tower Falls / Y. N. Park	24	44 55 110 25 / 6266	1.30 / 1/1910	0.95 / 22/1910	0.80 / 2/1921	0.96 / 28/1936	0.98 / 5/1910	1.58 / 7/1934	1.35 / 20/1910	1.20 / 22/1915	1.21 / 26/1941	1.53 / 16/1938	0.55 / 12/1944	0.75 / 27/1940	1.58
Ulm* / Sheridan	27	44 45 106 40 / 4442	0.70 / 18/1918	0.61 / 2/1924	1.58 / 28/1918	2.80 / 6/1925	1.31 / 20/1916	2.00 / 2/1929	1.25 / 5/1922	1.00 / 1/1914	1.57 / 3/1934	1.68 / 6/1912	0.78 / 28/1929	0.80 / 10/1909	2.80
Upper Geyser Basin* / Yellowstone	13	44 28 110 50 / 7395	2.60 / 15/1913	0.70 / 13/1909	2.00 / 13/1906	1.02 / 11/1906	0.93 / 28/1906	1.40 / 21/1907	1.50 / 24/1913	1.90 / 1/1912	1.20 / 1/1909	2.70 / 14/1908	0.64 / 20/1915	1.00 / 23/1911	2.70
Upton / Weston	16	43 55 104 38 / 4480	1.03 / 23/1949	0.42 / 2/1924	0.60 / 30/1927	1.00 / 6/1922	3.47 / 1/1913	1.90 / 13/1926	1.70 / 20/1910	2.00 / 17/1949	2.23 / 28/1923	2.06 / 22/1914	0.80 / 4/1922	0.95 / 16/1908	3.47
Verse / Converse	10	43 27 105 30 / 4800	0.39 / 6/1944	0.27 / 9/1943	0.74 / 16/1945	2.73 / 13/1941	1.24 / 7/1944	1.44 / 18/1946	1.70 / 9/1944	1.11 / 11/1941	1.38 / 3/1943	1.06 / 13/1942	0.36 / 9/1947	0.63 / 7/1946	2.73
Wamsutter R / Sweetwater	12	41 42 107 59 / 6815	0.40 / 8/1898	0.40 / 1/1899	1.00 / 15/1899	0.60 / 19/1933	1.72 / 5/1949	1.47 / 1/1899	0.70 / 7/1933	1.25 / 16/1899	0.67 / 8/1935	1.00 / 21/1931	0.48 / 26/1934	0.40 / 1/1897	1.72
West Yellowstone* / Y. N. Park	26	44 40 111 05 / 6688	1.68 / 31/1932	1.50 / 13/1911	0.91 / 21/1919	1.12 / 23/1921	1.40 / 28/1921	1.20 / 1/1915	2.05 / 26/1907	1.50 / 10/1908	1.05 / 15/1914	0.92 / 10/1924	2.50 / 10/1909	0.94 / 10/1929	2.50
Wheatland R4 / Platte	46	42 05 104 55 / 4738	1.00 / 2/1896	0.90 / 1/1907	1.50 / 12/1906	3.10 / 1/1925	2.15 / 31/1935	2.51 / 9/1941	1.92 / 8/1898	1.58 / 14/1927	2.24 / 10/1912	2.00 / 24/1923	0.91 / 20/1942	2.70 / 4/1913	3.10
Worland R10 / Washakie	37	44 01 107 57 / 4061	0.52 / 29/1928	0.46 / 16/1928	1.47 / 28/1918	2.10 / 27/1944	1.25 / 17/1943	2.05 / 22/1945	2.01 / 29/1931	1.22 / 2/1922	1.35 / 26/1915	0.96 / 12/1942	0.62 / 19/1942	0.39 / 29/1936	2.10
Wyncote* / Laramie	16	42 09 104 23 / 4250	1.20 / 24/1921	0.57 / 22/1920	0.62 / 29/1910	1.49 / 23/1915	1.88 / 1/1915	1.98 / 20/1918	2.62 / 17/1913	0.91 / 27/1907	1.70 / 24/1918	1.55 / 23/1906	0.50 / 21/1909	0.92 / 2/1921	2.62
Yellowstone Park R[b] / Y. N. Park	59	44 58 110 42 / 6239	1.60 / 17/1895	1.30 / 3/1890	1.12 / 8/1888	0.82 / 21/1929	1.55 / 27/1921	1.55 / 28/1895	1.40 / 4/1902	1.53 / 18/1941	1.28 / 9/1927	2.34 / 14/1908	0.90 / 1/1893	1.05 / 12/1889	2.34
Yoder / Goshen	25	41 56 104 18 / 4231	0.60 / 8/1939	0.80 / 22/1931	1.21 / 19/1937	2.26 / 12/1945	1.90 / 21/1923	3.50 / 2/1929	3.00 / 11/1937	1.90 / 15/1930	1.67 / 25/1930	1.10 / 19/1949	1.16 / 5/1922	3.00 / 13/1925	3.50

Reference notes for Wyoming

* Discontinued station.

R Amounts determined by recording gage. A number next to R indicates the number of years station was equipped with a recording gage prior to 1950.

[a] Gillette, recorder 1940 - 1947.

[b] Yellowstone Park, recorder December 1903 - 1942.

☆ U. S. GOVERNMENT PRINTING OFFICE : O—1951